



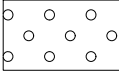





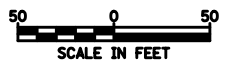
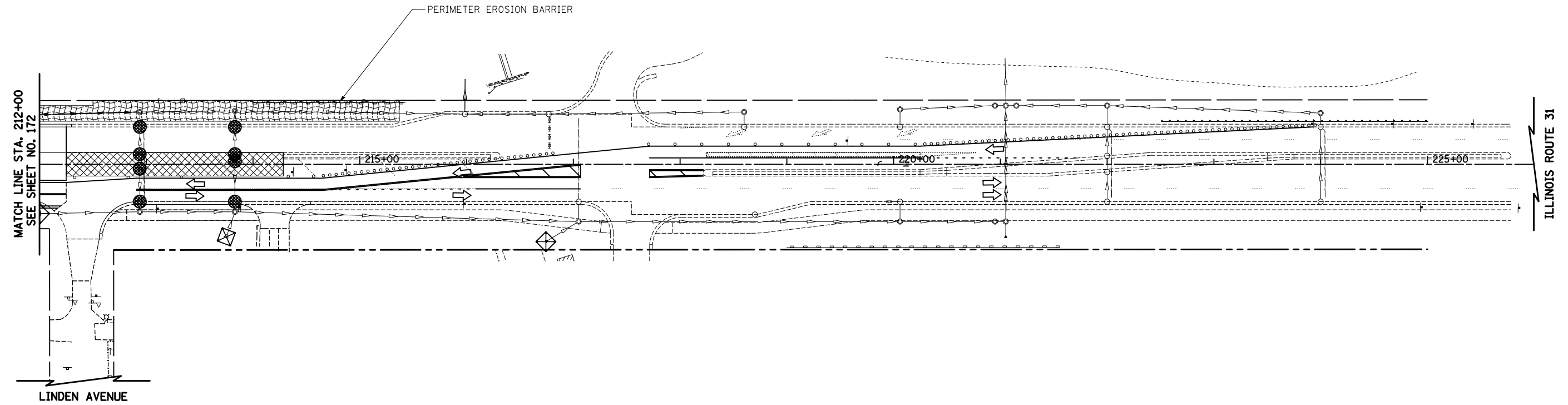


**LEGEND**

- |   |   |   |   |
|---|---|---|---|
|  | TEMPORARY PAVEMENT  |  | INLET FILTER AND 20 FEET PERIMETER EROSION BARRIER PLACED AROUND OPEN GRATE STRUCTURE                                   |
|  | EROSION CONTROL BLANKET AND TEMPORARY EROSION CONTROL SEEDING |  | 15 FEET PERIMETER EROSION BARRIER PLACED AROUND UPSTREAM FLARED END SECTION, BOTH IN ACCORDANCE WITH STANDARD 280001-05 |
|  | MULCH, METHOD 2 AND TEMPORARY EROSION CONTROL SEEDING         |  | INLET FILTERS   |
|  | SEDIMENT BASIN FOR DETAIL SEE SHEET 358                       |  | TEMPORARY DITCH CHECKS  |
|   |   |  | PERMANENT EARTH DITCH CHECKS (PAID AS EARTH EXCAVATION)   |
|   |   |  | RETAIN FROM PREVIOUS STAGE  |



ILLINOIS ROUTE 31

FILE NAME = ...\\D160F72-sht-eros-25.dgn	USER NAME = ctb	DESIGNED - DTE	REVISED -	<b>STATE OF ILLINOIS DEPARTMENT OF TRANSPORTATION</b>	<b>EROSION AND SEDIMENT CONTROL - STAGE 4A</b>			O.R. RTE.	SECTION	COUNTY	TOTAL SHEETS	SHEET NO.
	PLOT SCALE = 100.0000' / in.	CHECKED - GAB	REVISED -					0003	18A-2	MCHENRY	825	173
PLOT DATE = 5/2/2012	DATE - 5/3/2012	REVISED -		SCALE: 1" = 50'	SHEET NO. 25 OF 28 SHEETS	STA. 212+00	TO STA. 226+00	CONTRACT NO. 60F72				
								FED. ROAD DIST. NO. 1   ILLINOIS   FED. AID PROJECT				