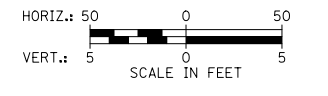
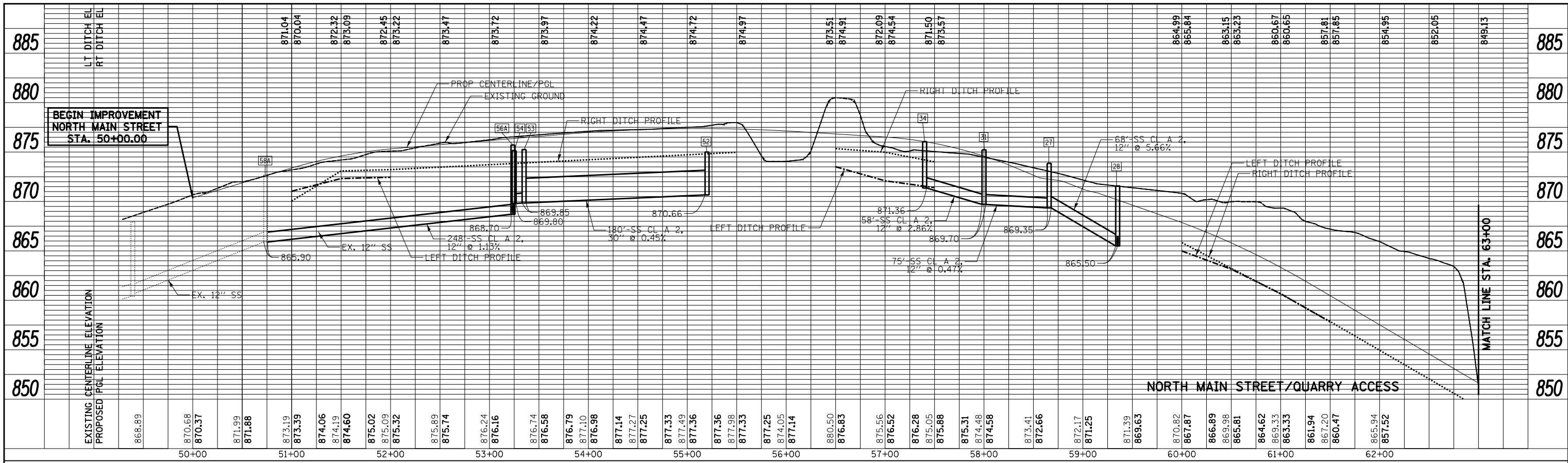
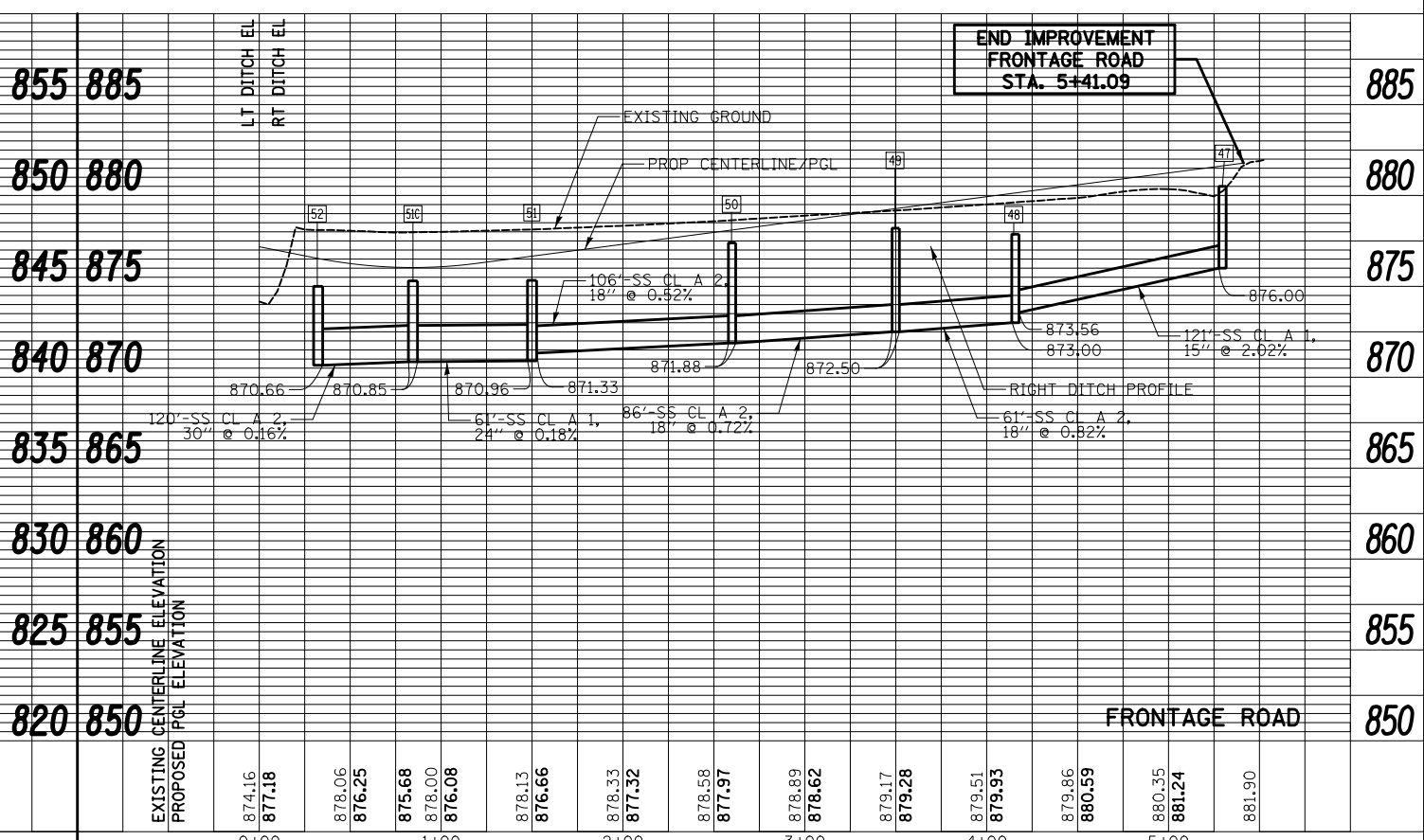
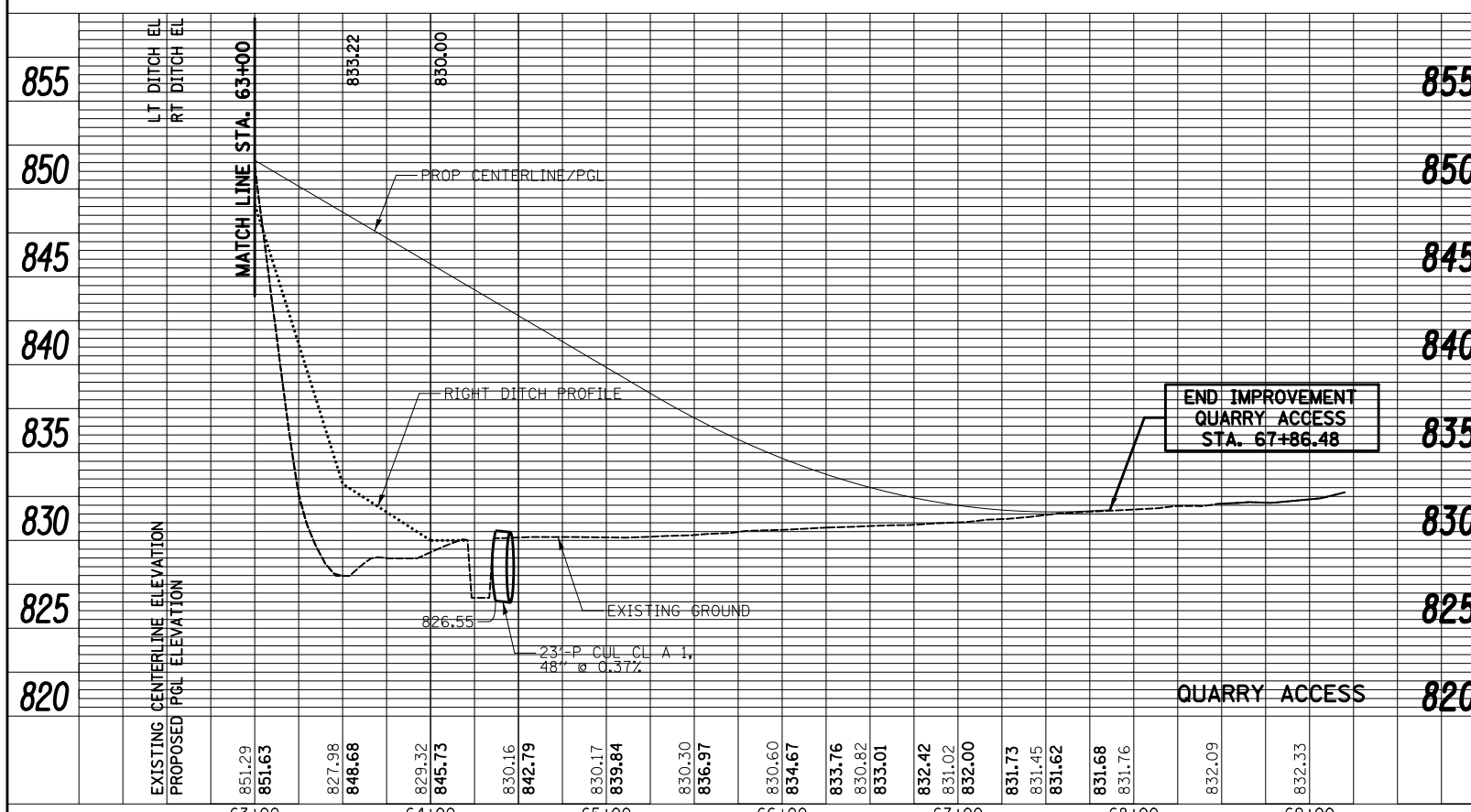


PLAN	SURVEYED	DATE
NOTE BOOK	ALIGNED	
NO.	CHECKED	
	FILE NAME	



PROFILE	SURVEYED	DATE
NOTE BOOK	GRADES CHECKED	
NO.	STRUCTURE NOTATIONS CHECKED	



FILE NAME = ...\\D160F72-sht-drprf-18.dgn	USER NAME = ctb	DESIGNED - DTE	REVISED -	<b>STATE OF ILLINOIS DEPARTMENT OF TRANSPORTATION</b>	<b>DRAINAGE AND UTILITIES PROFILE</b>			O.P. RTE. 0003	SECTION 18A-2	COUNTY MCHENRY	TOTAL SHEETS 825	SHEET NO. 209
	PLOT SCALE = 100.0000' / in.	CHECKED - GAB	REVISED -		SCALE:	SHEET NO. 18 OF 19 SHEETS	STA.	TO STA.	CONTRACT NO. 60F72			
	PLOT DATE = 5/2/2012	DATE - 5/3/2012	REVISED -		ILLINOIS FED. AID PROJECT							