

STATE OF ILLINOIS )  
 COUNTY OF COOK ) S.S.

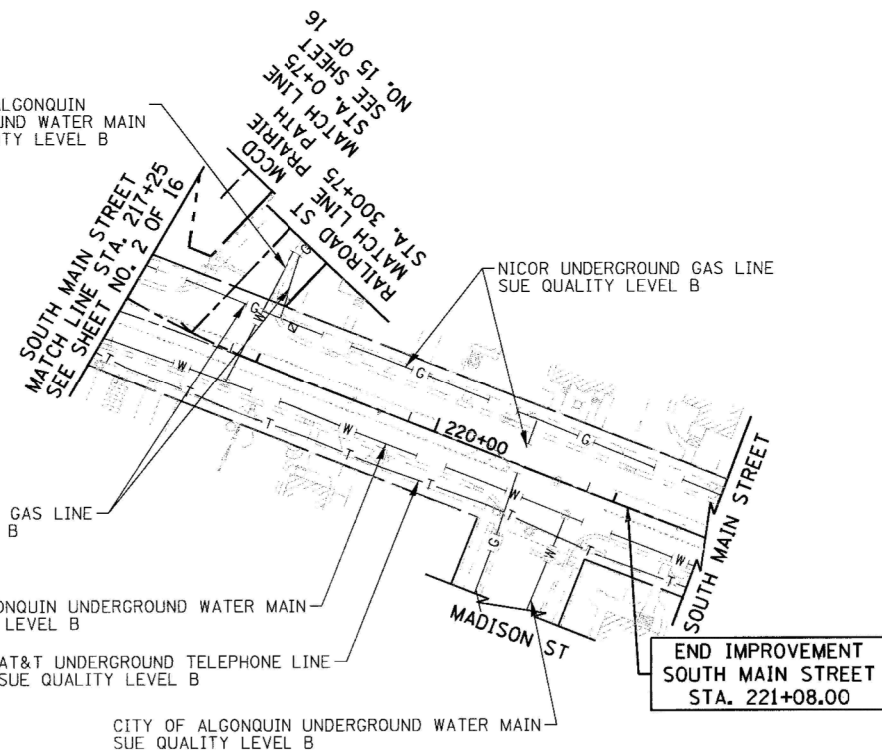
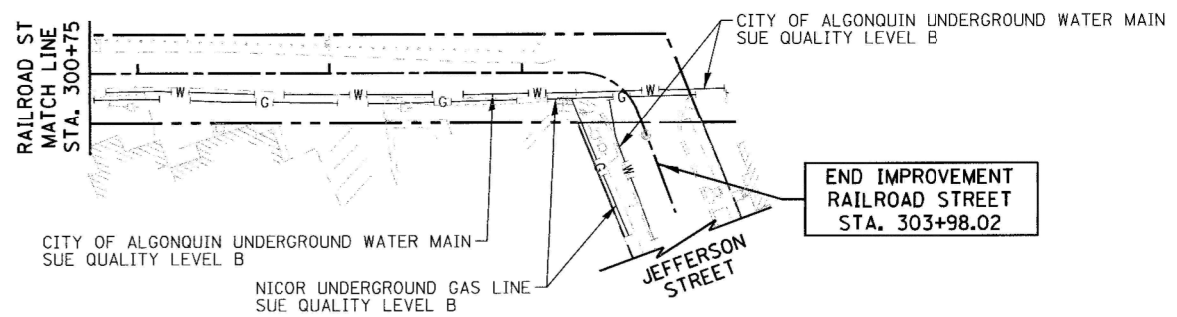
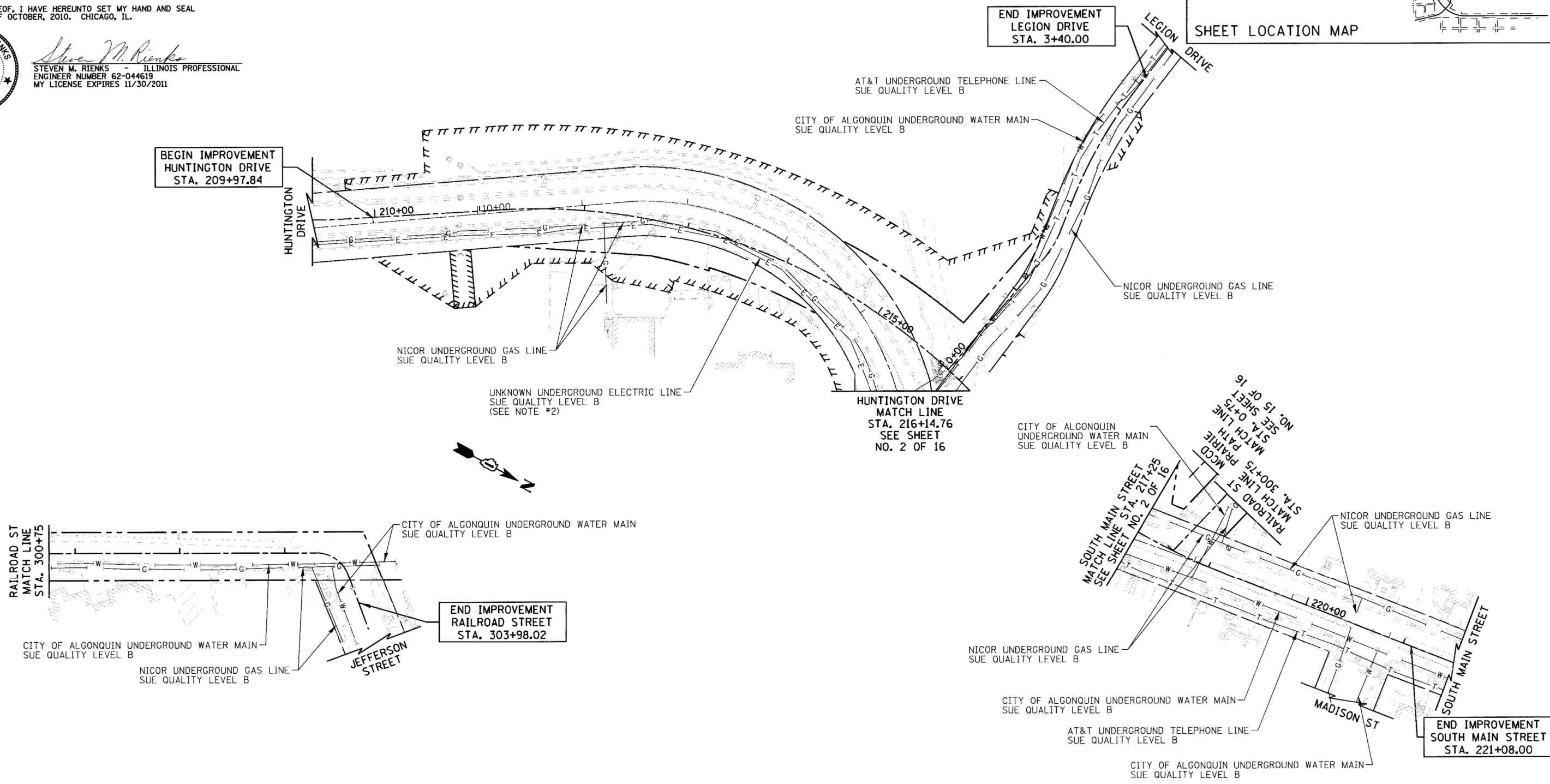
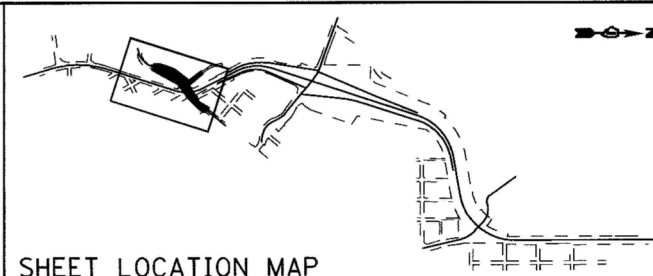
UTILITY(IES) SHOWN HEREON HAVE BEEN INVESTIGATED BY ASE IN ACCORDANCE WITH SUE INDUSTRY STANDARDS QUALITY LEVEL B (QLB). ALL OTHER INFORMATION SHOWN HAS BEEN PROVIDED BY OTHERS.

FIELD WORK WAS PERFORMED BETWEEN THE 1ST OF SEPTEMBER AND 26TH DAY OF OCTOBER, 2010.

IN WITNESS WHEREOF, I HAVE HEREUNTO SET MY HAND AND SEAL THIS 28TH DAY OF OCTOBER, 2010. CHICAGO, IL.



*Steven M. Rienks*  
 STEVEN M. RIENKS - ILLINOIS PROFESSIONAL  
 ENGINEER NUMBER 62-044619  
 MY LICENSE EXPIRES 11/30/2011



**LEGEND**

- T — EXISTING UNDERGROUND TELEPHONE
- W — EXISTING UNDERGROUND WATER
- E — EXISTING UNDERGROUND ELECTRIC
- G — EXISTING UNDERGROUND GAS
- CTV — EXISTING UNDERGROUND CABLE TV
- EOGI END OF GEOPHYSICAL LOCATION

**NOTES:**

1. HORIZONTAL CONTROL, VERTICAL CONTROL, CENTERLINE ALIGNMENT, TOPOGRAPHIC FEATURES, AND UTILITY LINE WORK (EXCEPTING SUE QUALITY LEVEL B DESIGNATIONS) WERE SUPPLIED BY ILLINOIS DEPARTMENT OF TRANSPORTATION.
2. THE NOTED UNDERGROUND ELECTRIC LINES WERE DESIGNATED AND SURVEYED, HOWEVER DO NOT APPEAR ON UTILITY ATLAS PROVIDED.

**AMERICAN**  
 SURVEYING & ENGINEERING, P.C.  
 SURVEYORS - ENGINEERS  
 GEODESISTS - MAPPING SCIENTISTS  
 Chicago: 312-277-2000 / Fax 312-277-2002  
 Dixon: 815-288-6231 / Fax 815-288-6277  
 Aurora: 603-997-8105 / Fax 630-897-4121  
 Illinois Professional Design Firm No. 184-003192

FILE NAME =	USER NAME = #USER#	DESIGNED - CTB	REVISED -
...\\geo\S160\F72-aht-SUE-10.dgn		DRAWN - ARA	REVISED -
		CHECKED - GAB	REVISED -
		DATE -	REVISED -

**STATE OF ILLINOIS  
 DEPARTMENT OF TRANSPORTATION**

**SUB-SURFACE UTILITY ENGINEERING**

SCALE: 1" = 50'    SHEET NO. 10 OF 16 SHEETS    STA. 209+97.84 TO STA. 221+08.00

F.A.P. RTE.	SECTION	COUNTY	TOTAL SHEETS	SHEET NO.
0003	18A-2	MCHENRY	825	222
CONTRACT NO. 60F72				
FED. ROAD DIST. NO. 1 ILLINOIS FED. AID PROJECT				

HUNTINGTON DRIVE  
 SOUTH MAIN STREET  
 LEGION DRIVE  
 RAILROAD STREET

