









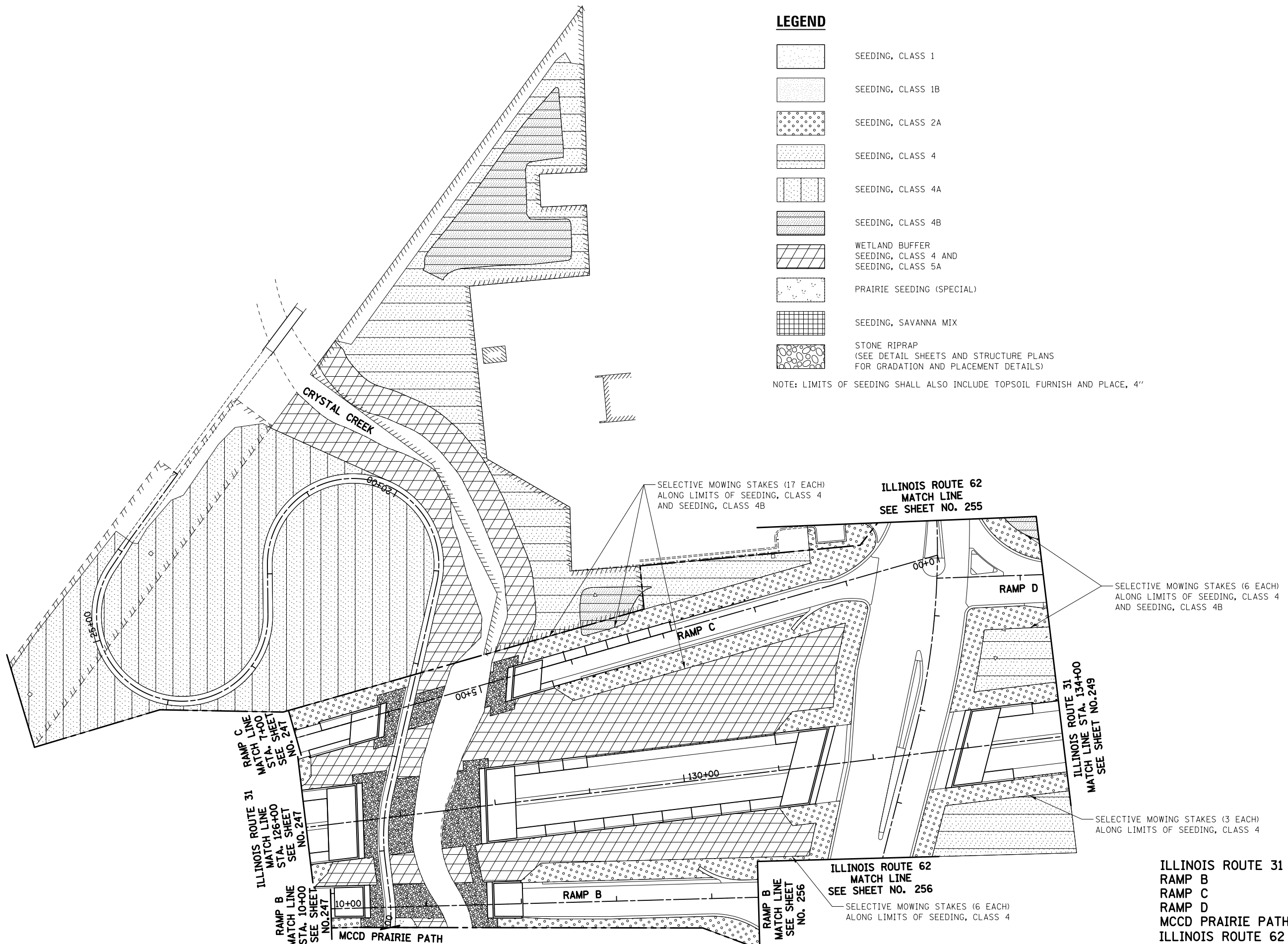




LEGEND

-  SEEDING, CLASS 1
-  SEEDING, CLASS 1B
-  SEEDING, CLASS 2A
-  SEEDING, CLASS 4
-  SEEDING, CLASS 4A
-  SEEDING, CLASS 4B
-  WETLAND BUFFER
SEEDING, CLASS 4 AND
SEEDING, CLASS 5A
-  PRAIRIE SEEDING (SPECIAL)
-  SEEDING, SAVANNA MIX
-  STONE RIPRAP
(SEE DETAIL SHEETS AND STRUCTURE PLANS
FOR GRADATION AND PLACEMENT DETAILS)

NOTE: LIMITS OF SEEDING SHALL ALSO INCLUDE TOPSOIL FURNISH AND PLACE, 4"



SELECTIVE MOWING STAKES (17 EACH)
ALONG LIMITS OF SEEDING, CLASS 4
AND SEEDING, CLASS 4B

ILLINOIS ROUTE 62
MATCH LINE
SEE SHEET NO. 255

SELECTIVE MOWING STAKES (6 EACH)
ALONG LIMITS OF SEEDING, CLASS 4
AND SEEDING, CLASS 4B

RAMP C
MATCH LINE
STA. 11+00
SEE SHEET
NO. 247

ILLINOIS ROUTE 31
MATCH LINE
STA. 126+00
SEE SHEET
NO. 247

RAMP B
MATCH LINE
STA. 10+00
SEE SHEET
NO. 247

RAMP B
MATCH LINE
SEE SHEET
NO. 256

ILLINOIS ROUTE 62
MATCH LINE
SEE SHEET NO. 256

SELECTIVE MOWING STAKES (6 EACH)
ALONG LIMITS OF SEEDING, CLASS 4

ILLINOIS ROUTE 31
MATCH LINE STA. 134+00
SEE SHEET NO. 249

SELECTIVE MOWING STAKES (3 EACH)
ALONG LIMITS OF SEEDING, CLASS 4

ILLINOIS ROUTE 31
RAMP B
RAMP C
RAMP D
MCCD PRAIRIE PATH
ILLINOIS ROUTE 62



FILE NAME = ... \D160F72-sht-1ndsep-04.dgn	USER NAME = akw	DESIGNED - CTB	REVISED -	STATE OF ILLINOIS DEPARTMENT OF TRANSPORTATION	LANDSCAPING PLAN	DRAWN - CTB	REVISED -	O.R. RTE. 0003	SECTION 18A-2	COUNTY MCHENRY	TOTAL SHEETS 825	SHEET NO. 248	
PLOT SCALE = 100.0000' / 1in.		CHECKED - GAB	REVISED -			SCALE: 1" = 50'		SHEET NO. 4 OF 18 SHEETS		STA. 126+00 TO STA. 134+00		CONTRACT NO. 60F72	
PLOT DATE = 5/2/2012		DATE - 5/3/2012	REVISED -			FED. ROAD DIST. NO. 1 ILLINOIS FED. AID PROJECT							