

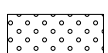
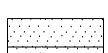
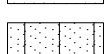
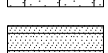
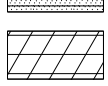


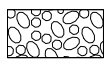


LEGEND

-  SEEDING, CLASS 1
-  SEEDING, CLASS 1B
-  SEEDING, CLASS 2A
-  SEEDING, CLASS 4
-  SEEDING, CLASS 4A
-  SEEDING, CLASS 4B
-  WETLAND BUFFER
SEEDING, CLASS 4 AND
SEEDING, CLASS 5A
-  PRAIRIE SEEDING (SPECIAL)
-  SEEDING, SAVANNA MIX
-  STONE RIPRAP
(SEE DETAIL SHEETS AND STRUCTURE PLANS
FOR GRADATION AND PLACEMENT DETAILS)

NOTE: LIMITS OF SEEDING SHALL ALSO INCLUDE TOPSOIL FURNISH AND PLACE, 4"

**ILLINOIS ROUTE 31
RAMP D**



FILE NAME = ... \D160F72-sht-landscp-05.dgn	USER NAME = okw	DESIGNED - CTB	REVISED -
		DRAWN - CTB	REVISED -
	PLOT SCALE = 100.0000' / in.	CHECKED - GAB	REVISED -
	PLOT DATE = 5/2/2012	DATE - 5/3/2012	REVISED -

**STATE OF ILLINOIS
DEPARTMENT OF TRANSPORTATION**

LANDSCAPING PLAN

SCALE: 1" = 50' SHEET NO. 5 OF 18 SHEETS STA. 134+00 TO STA. 142+00

O.R. RTE.	SECTION	COUNTY	TOTAL SHEETS	SHEET NO.
0003	18A-2	MCHENRY	825	249
CONTRACT NO. 60F72				
FED. ROAD DIST. NO. 1 ILLINOIS FED. AID PROJECT				