

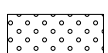
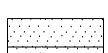
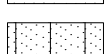
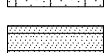

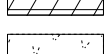
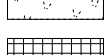




LEGEND

-  SEEDING, CLASS 1
-  SEEDING, CLASS 1B
-  SEEDING, CLASS 2A
-  SEEDING, CLASS 4
-  SEEDING, CLASS 4A
-  SEEDING, CLASS 4B
-  WETLAND BUFFER
-  SEEDING, CLASS 4 AND SEEDING, CLASS 5A
-  PRAIRIE SEEDING (SPECIAL)
-  SEEDING, SAVANNA MIX
-  STONE RIPRAP
(SEE DETAIL SHEETS AND STRUCTURE PLANS FOR GRADATION AND PLACEMENT DETAILS)

NOTE: LIMITS OF SEEDING SHALL ALSO INCLUDE TOPSOIL FURNISH AND PLACE, 4"

**ILLINOIS ROUTE 31
RAMP A**



FILE NAME =
...\\D160F72-sht-landscp-06.dgn

USER NAME = akw
PLOT SCALE = 100.0000' / 1in.
PLOT DATE = 5/2/2012

DESIGNED - CTB
DRAWN - CTB
CHECKED - GAB
DATE - 5/3/2012

REVISED -
REVISED -
REVISED -
REVISED -

**STATE OF ILLINOIS
DEPARTMENT OF TRANSPORTATION**

LANDSCAPING PLAN

SCALE: 1" = 50' SHEET NO. 6 OF 18 SHEETS STA. 134+00 TO STA. 142+00

O.R. RTE.	SECTION	COUNTY	TOTAL SHEETS	SHEET NO.
0003	18A-2	MCHENRY	825	250
CONTRACT NO. 60F72				
FED. ROAD DIST. NO. 1 ILLINOIS FED. AID PROJECT				