





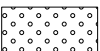

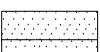

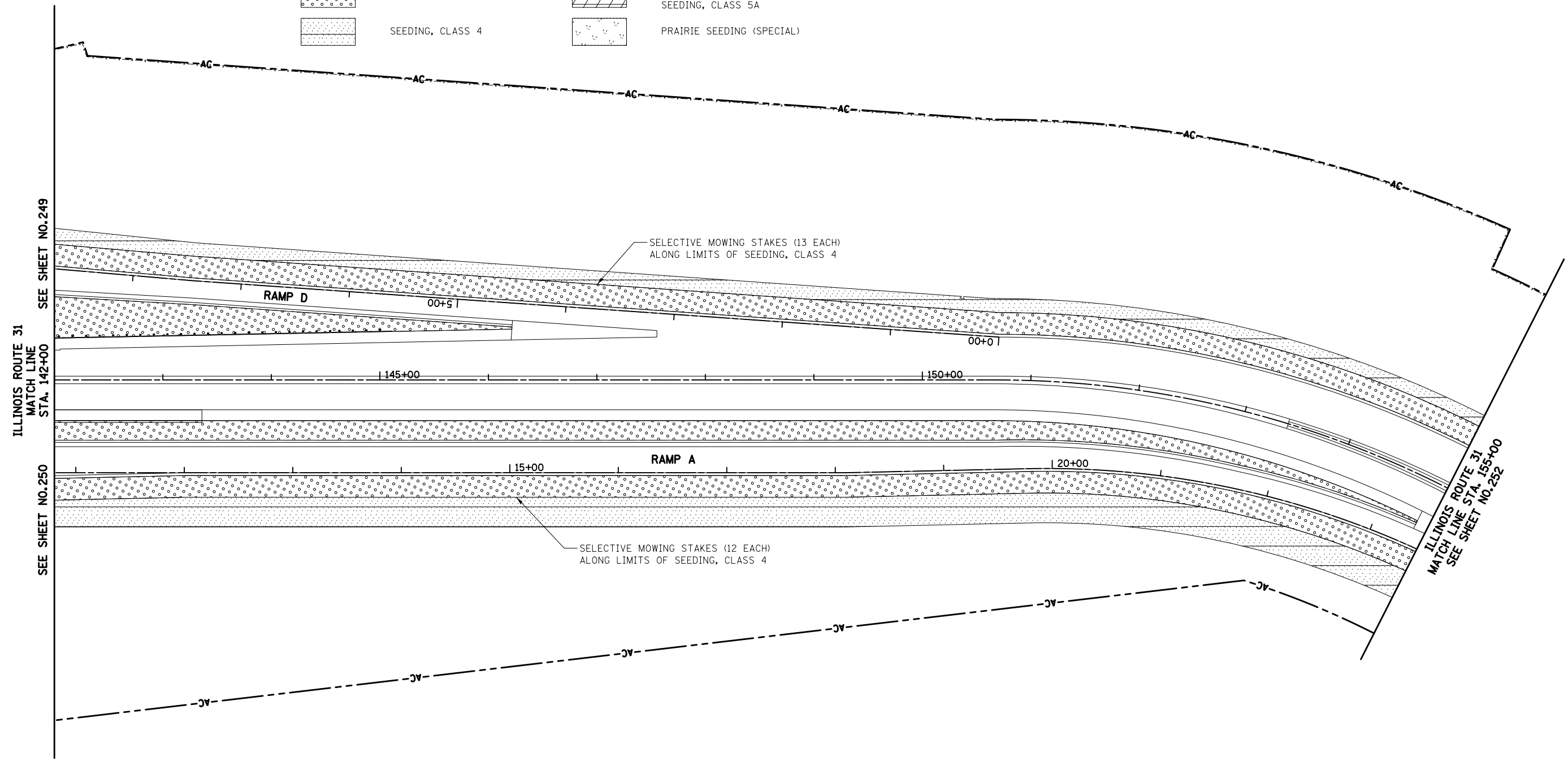




LEGEND

- | | | | | | |
|---|-------------------|---|---|---|--|
|  | SEEDING, CLASS 1 |  | SEEDING, CLASS 4A |  | SEEDING, SAVANNA MIX |
|  | SEEDING, CLASS 1B |  | SEEDING, CLASS 4B |  | STONE RIPRAP
(SEE DETAIL SHEETS AND STRUCTURE PLANS
FOR GRADATION AND PLACEMENT DETAILS) |
|  | SEEDING, CLASS 2A |  | WETLAND BUFFER
SEEDING, CLASS 4 AND
SEEDING, CLASS 5A | | |
|  | SEEDING, CLASS 4 |  | PRAIRIE SEEDING (SPECIAL) | | |



NOTE: LIMITS OF SEEDING SHALL ALSO INCLUDE TOPSOIL FURNISH AND PLACE, 4"

**ILLINOIS ROUTE 31
RAMP A
RAMP D**



FILE NAME =
... \D160F72-sht-1ndscp-07.dgn

USER NAME = okw	DESIGNED - CTB	REVISED -
PLOT SCALE = 100.0000' / 1" =	DRAWN - CTB	REVISED -
PLOT DATE = 5/2/2012	CHECKED - GAB	REVISED -
	DATE - 5/3/2012	REVISED -

**STATE OF ILLINOIS
DEPARTMENT OF TRANSPORTATION**

LANDSCAPING PLAN

SCALE: 1" = 50' SHEET NO. 7 OF 18 SHEETS STA. 142+00 TO STA. 155+00

O.R. RTE.	SECTION	COUNTY	TOTAL SHEETS	SHEET NO.
0003	18A-2	MCHENRY	825	251
CONTRACT NO. 60F72				
FED. ROAD DIST. NO. 1 ILLINOIS FED. AID PROJECT				