





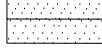





**LEGEND**

- |   |                   |   |  |
|---|-------------------|---|--|
|  | SEEDING, CLASS 1  |  | SEEDING, CLASS 4B  |
|  | SEEDING, CLASS 1B |  | WETLAND BUFFER<br>SEEDING, CLASS 4 AND<br>SEEDING, CLASS 5A                                    |
|  | SEEDING, CLASS 2A |  | PRAIRIE SEEDING (SPECIAL)  |
|  | SEEDING, CLASS 4  |  | SEEDING, SAVANNA MIX   |
|  | SEEDING, CLASS 4A |  | STONE RIPRAP<br>(SEE DETAIL SHEETS AND STRUCTURE PLANS<br>FOR GRADATION AND PLACEMENT DETAILS) |

NOTE: LIMITS OF SEEDING SHALL ALSO INCLUDE TOPSOIL FURNISH AND PLACE, 4"



ILLINOIS ROUTE 31

FILE NAME = ...\\D160F72-sht-1ndsep-10.dgn	USER NAME = okw	DESIGNED - CTB	REVISED -
	PLOT SCALE = 100.0000' / in.	DRAWN - CTB	REVISED -
	PLOT DATE = 5/2/2012	CHECKED - GAB	REVISED -
		DATE - 5/3/2012	REVISED -

STATE OF ILLINOIS  
DEPARTMENT OF TRANSPORTATION

LANDSCAPING PLAN

SCALE: 1" = 50' SHEET NO. 10 OF 18 SHEETS STA. 180+00 TO STA. 216+00

O.R. RTE.	SECTION	COUNTY	TOTAL SHEETS	SHEET NO.
0003	18A-2	MCHENRY	825	254
CONTRACT NO. 60F72				
FED. ROAD DIST. NO. 1 ILLINOIS FED. AID PROJECT				