











LEGEND

-  SEEDING, CLASS 1
-  SEEDING, CLASS 1B
-  SEEDING, CLASS 2A
-  SEEDING, CLASS 4
-  SEEDING, CLASS 4A
-  SEEDING, CLASS 4B
-  WETLAND BUFFER SEEDING, CLASS 4 AND SEEDING, CLASS 5A
-  PRAIRIE SEEDING (SPECIAL)
-  SEEDING, SAVANNA MIX
-  STONE RIPRAP (SEE DETAIL SHEETS AND STRUCTURE PLANS FOR GRADATION AND PLACEMENT DETAILS)

NOTE: LIMITS OF SEEDING SHALL ALSO INCLUDE TOPSOIL FURNISH AND PLACE, 4"



FILE NAME = ...\\D160F72-sht-1ndscp-12.dgn	USER NAME = akw	DESIGNED - CTB	REVISED -	STATE OF ILLINOIS DEPARTMENT OF TRANSPORTATION	LANDSCAPING PLAN			O.R. RTE. 0003	SECTION 18A-2	COUNTY MCHENRY	TOTAL SHEETS 825	SHEET NO. 256
	PLOT SCALE = 100.0000' / 1" =	CHECKED - GAB	REVISED -		SCALE: 1" = 50'	SHEET NO. 12 OF 18 SHEETS	STA.	TO STA.	CONTRACT NO. 60F72			
	PLOT DATE = 5/2/2012	DATE - 5/3/2012	REVISED -		FED. ROAD DIST. NO. 1 ILLINOIS FED. AID PROJECT							