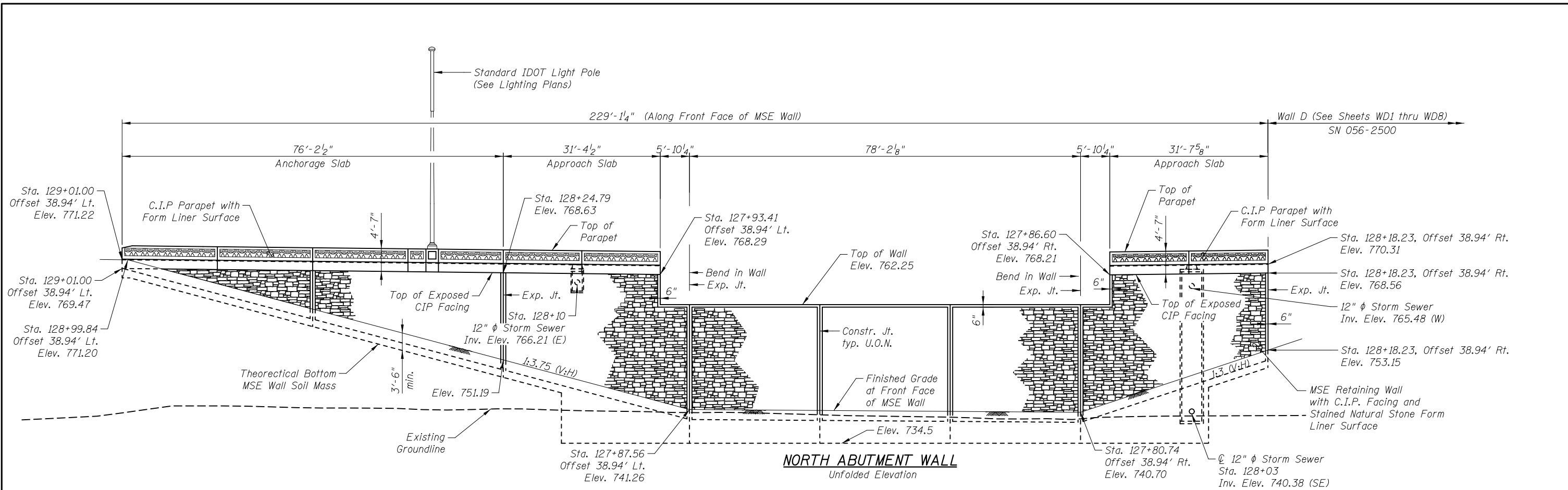
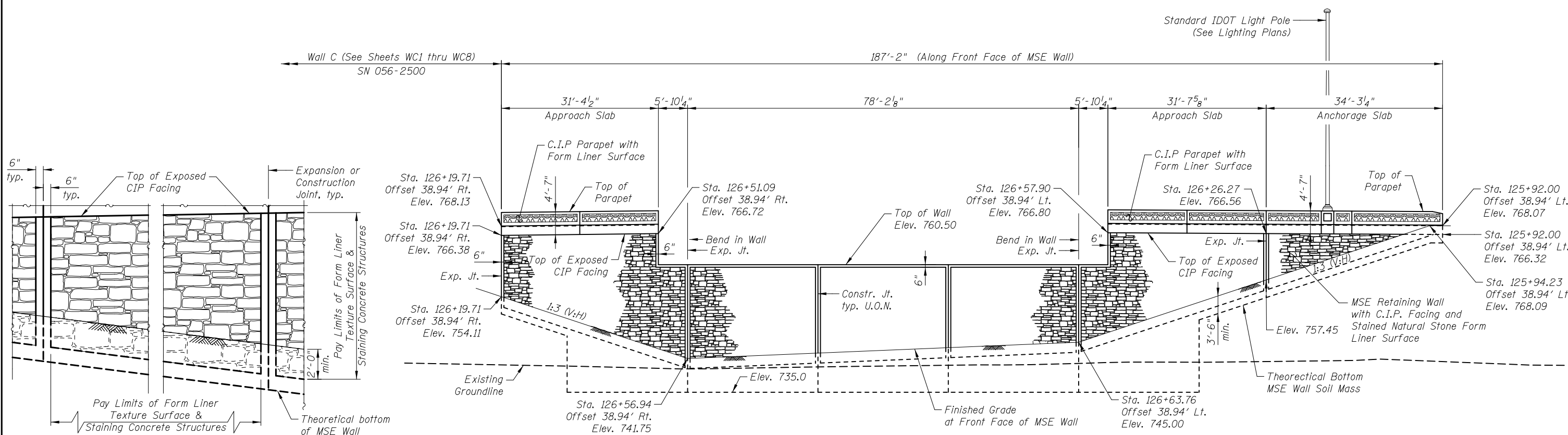


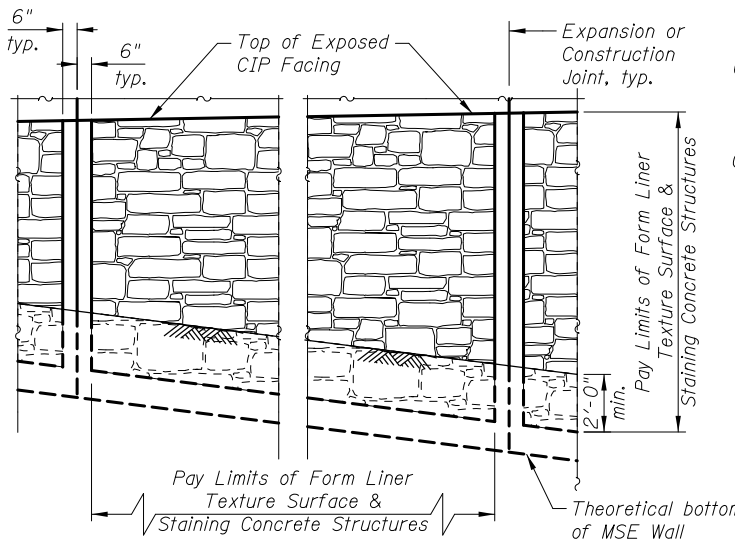
4/16/16 PM 4:25:41 cad:sheet\Roadway\20-Structures & Walls\01_SN 056-007\056007T-60F72-25-MW_rev.dgn



NORTH ABUTMENT WALL
Unfolded Elevation



SOUTH ABUTMENT WALL
Unfolded Elevation



FORM LINER TEXTURE SURFACE DETAIL

Notes:
 See sheet SA1 for Plan View
 See sheet SA12 for Parapet Form Liner Details.
 Offsets are measured from \varnothing IL Rte. 31 to Front Face of MSE Wall.

CIVILTECH
 450 E Devon Ave, Suite 300
 Itasca, Illinois 60143
 Tel: 630.773.3900 Fax: 630.773.3975
 www.civiltechinc.com

DRAWN	- M. LANGE	REVISED	-
DESIGNED	- D. ATKINS	REVISED	-
CHECKED	- G. HATLESTAD	REVISED	-
DATE	- 5/3/2012	REVISED	-

STATE OF ILLINOIS
DEPARTMENT OF TRANSPORTATION

MSE WALLS
ILLINOIS ROUTE 31 OVER CRYSTAL CREEK
STRUCTURE NO. 056-0077
 SHEET NO. SA25 OF SA33 SHEETS

O.R. RTE.	SECTION	COUNTY	TOTAL SHEETS	SHEET NO.
0003	18A-2	MCHENRY	825	485

CONTRACT NO. 60F72

ILLINOIS FED. AID PROJECT