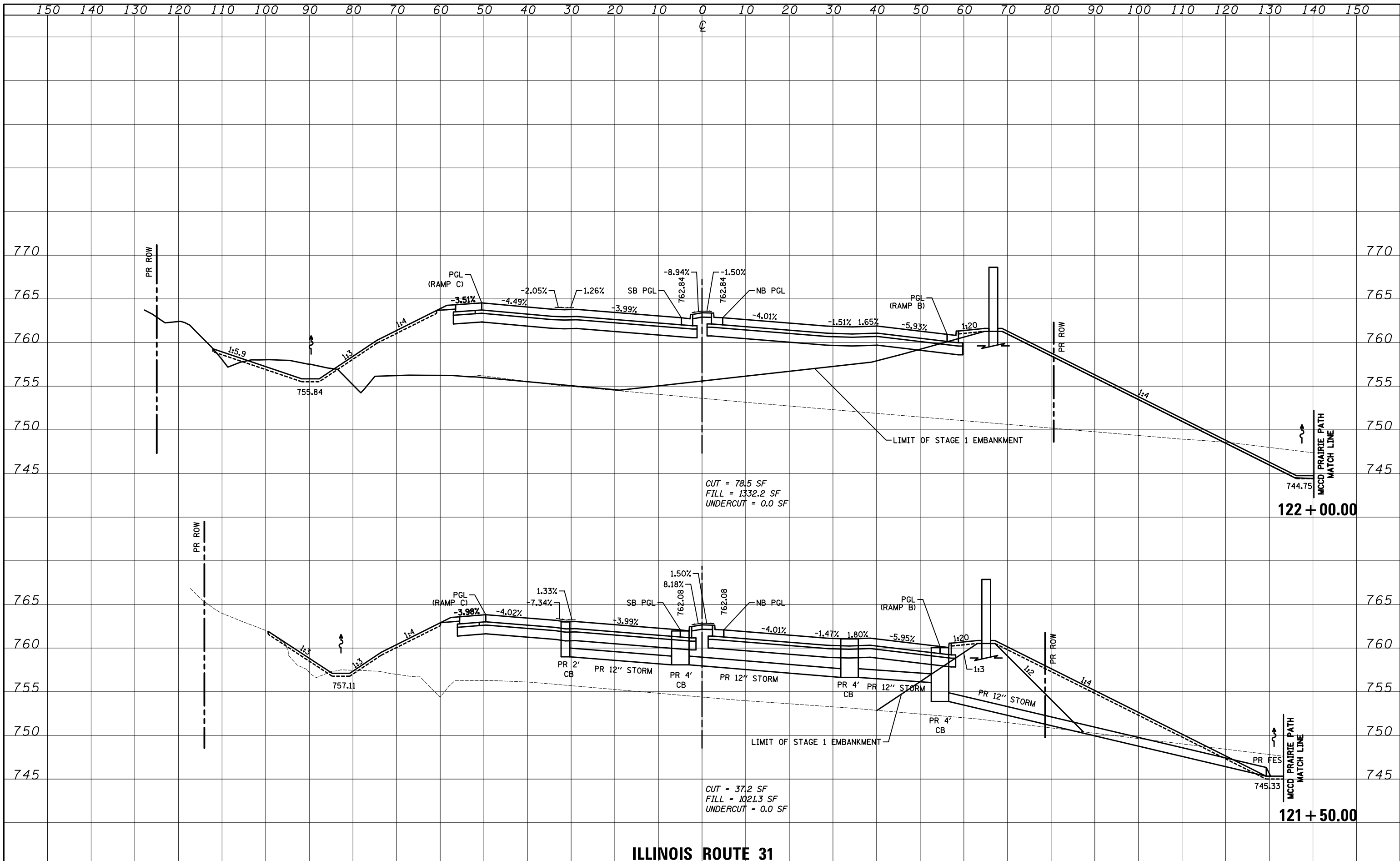


ILLINOIS ROUTE 31

FILE NAME = ...YD160F72-sht-xxsh-t-01.Bypass_South.dgn	USER NAME = okw	DESIGNED - PML	REVISED -	STATE OF ILLINOIS DEPARTMENT OF TRANSPORTATION	CROSS SECTIONS			O.R. RTE. 0003	SECTION 18A-2	COUNTY MCHENRY	TOTAL SHEETS 825	SHEET NO. 701
	PLOT SCALE = 20.0000' / in.	CHECKED - GAB	REVISED -		SCALE: 10'H: 5'V	SHEET NO. 22 OF 64 SHEETS	STA. 120+50.00 TO STA. 121+00.00	CONTRACT NO. 60F72				
	PLOT DATE = 5/2/2012	DATE - 5/3/2012	REVISED -		FED. ROAD DIST. NO. 1 ILLINOIS FED. AID PROJECT							

DATE	
BY	
FINISHED SURVEY	
PLOTTED	
TEMPLATE	
NOTE BOOK	
AREAS CHECKED	
NO.	

DATE	
BY	
ORIGINAL SURVEY	
PLOTTED	
TEMPLATE	
NOTE BOOK	
AREAS CHECKED	
NO.	

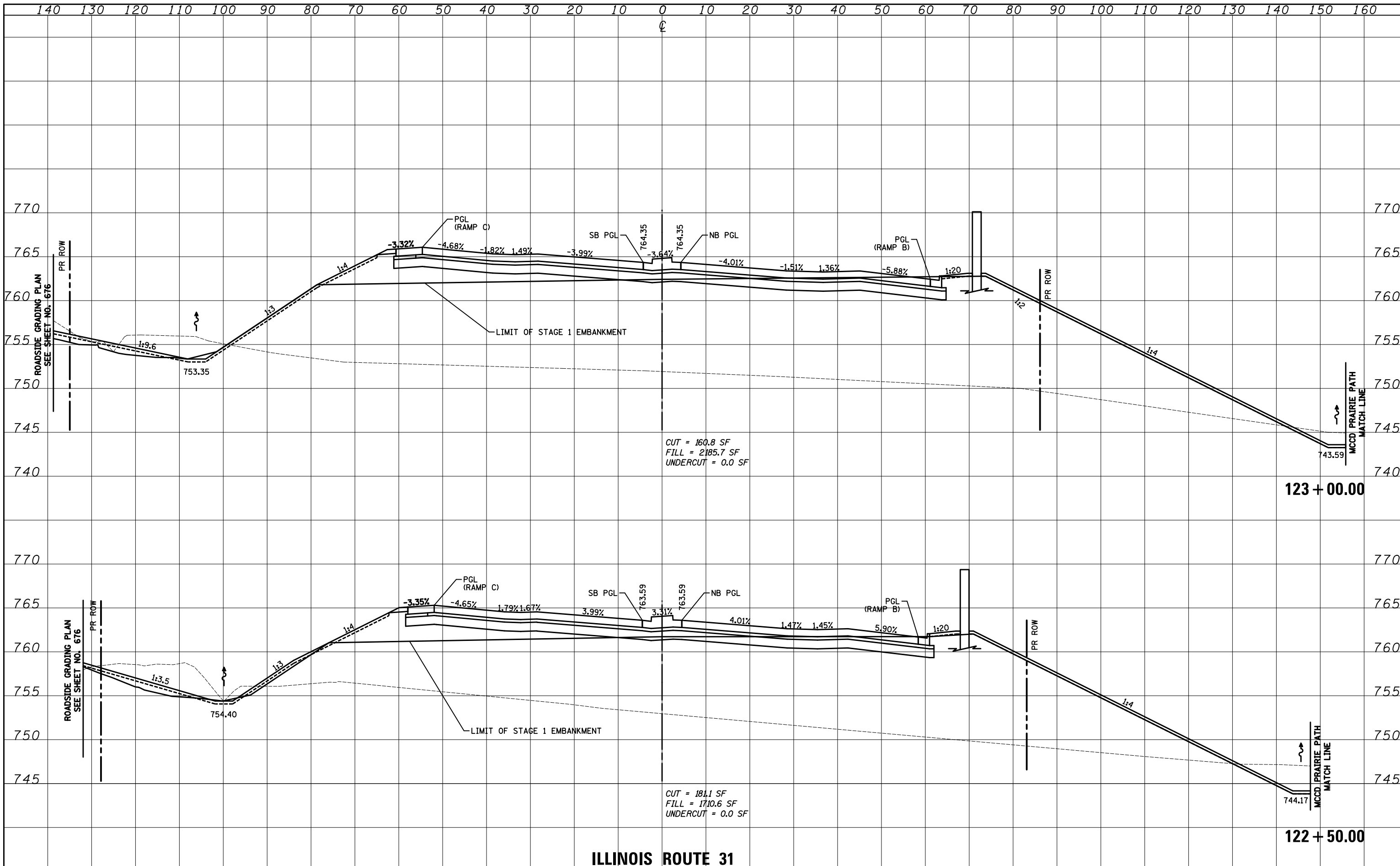


ILLINOIS ROUTE 31

FILE NAME = ...\\D160F72-sht-xxsh-01.Bypass_South.dgn	USER NAME = akw	DESIGNED - PML	REVISED -	STATE OF ILLINOIS DEPARTMENT OF TRANSPORTATION	CROSS SECTIONS			O.R. RTE. 0003	SECTION 18A-2	COUNTY MCHENRY	TOTAL SHEETS 825	SHEET NO. 702
	PLOT SCALE = 20.0000' / in.	CHECKED - GAB	REVISED -		SCALE: 10'H: 5'V	SHEET NO. 23 OF 64 SHEETS	STA. 121+50.00 TO STA. 122+00.00	CONTRACT NO. 60F72				
	PLOT DATE = 5/2/2012	DATE - 5/3/2012	REVISED -		FED. ROAD DIST. NO. 1 ILLINOIS FED. AID PROJECT							

DATE	
BY	
FINAL SURVEY	
SURVEY PLOTTED	
NOTE BOOK	
AREAS CHECKED	
NO.	

DATE	
BY	
ORIGINAL SURVEY	
SURVEY PLOTTED	
NOTE BOOK	
AREAS CHECKED	
NO.	



ILLINOIS ROUTE 31

DATE	
BY	
DESIGNED	
DRAWN	
CHECKED	
DATE	
FILE NAME	
USER NAME	
DESIGNED	
DRAWN	
CHECKED	
DATE	

DATE	
BY	
DESIGNED	
DRAWN	
CHECKED	
DATE	
FILE NAME	
USER NAME	
DESIGNED	
DRAWN	
CHECKED	
DATE	

FILE NAME = ...\\D160F72-sht-xxsh-t-01.Bypass_South.dgn

USER NAME = akw	DESIGNED - PML	REVISED -
PLOT SCALE = 20.0000' / in.	DRAWN - PML	REVISED -
PLOT DATE = 5/2/2012	CHECKED - GAB	REVISED -
	DATE - 5/3/2012	REVISED -

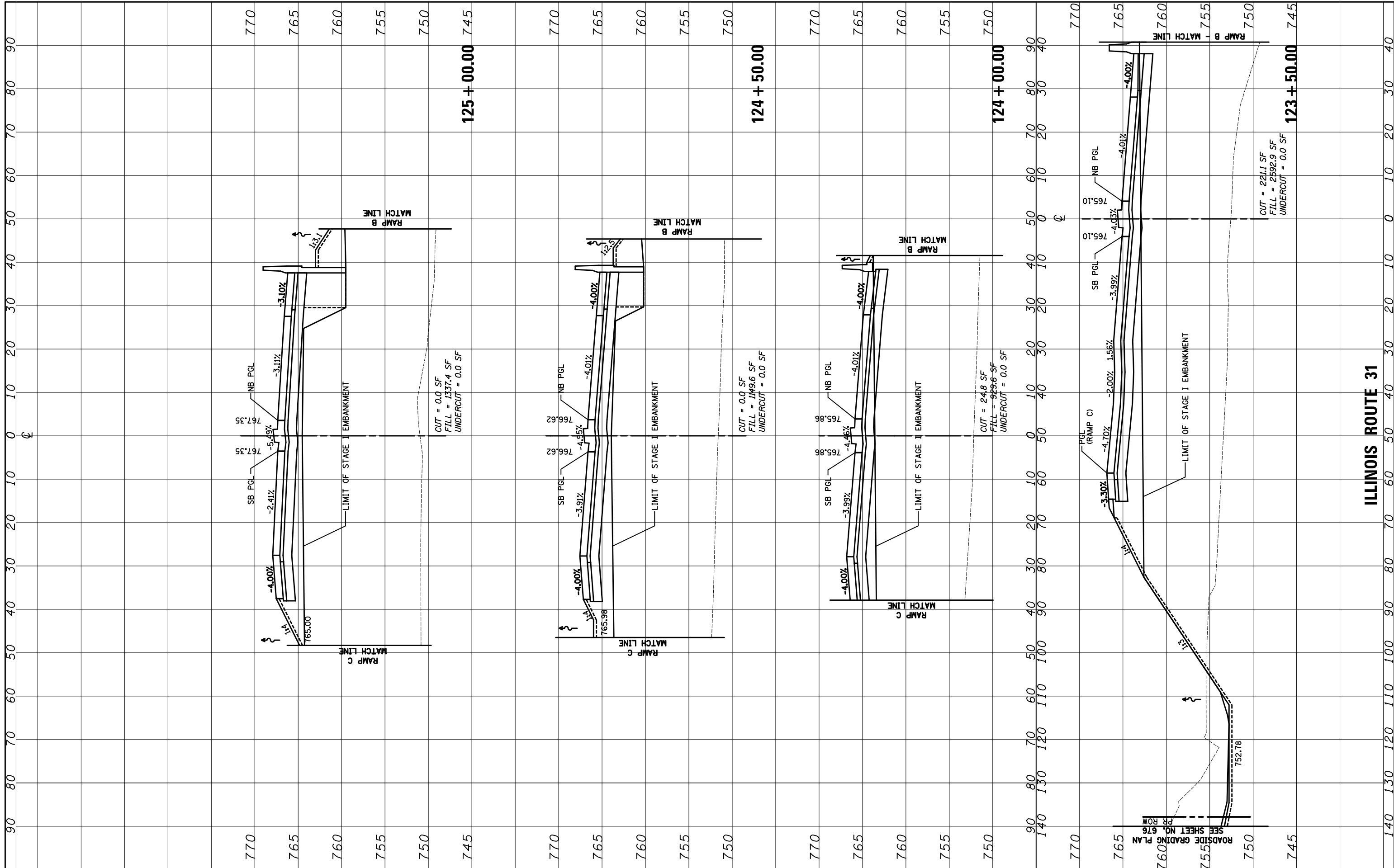
**STATE OF ILLINOIS
DEPARTMENT OF TRANSPORTATION**

CROSS SECTIONS
SCALE: 10'H: 5'V SHEET NO. 24 OF 64 SHEETS STA. 122+50.00 TO STA. 123+00.00

D.P. RTE.	SECTION	COUNTY	TOTAL SHEETS	SHEET NO.
0003	18A-2	MCHENRY	825	703
CONTRACT NO. 60F72				
FED. ROAD DIST. NO. 1 ILLINOIS FED. AID PROJECT				

FINAL SURVEY	SURVEYED	BY	DATE
NOTE BOOK	PLOTTED		
AREAS CHECKED	TEMPLATE		
	AREAS CHECKED		

ORIGINAL SURVEY	SURVEYED	BY	DATE
NOTE BOOK	PLOTTED		
AREAS CHECKED	TEMPLATE		
	AREAS CHECKED		



FILE NAME = ...\\D160F72-sht-xxsh-t-01.Bypass_South.dgn

USER NAME = okw
 DESIGNED - PML
 DRAWN - PML
 CHECKED - GAB
 DATE - 5/3/2012
 PLOT SCALE = 20.0000' / in.
 PLOT DATE = 5/2/2012

REVISED -
 REVISED -
 REVISED -
 REVISED -

**STATE OF ILLINOIS
 DEPARTMENT OF TRANSPORTATION**

CROSS SECTIONS

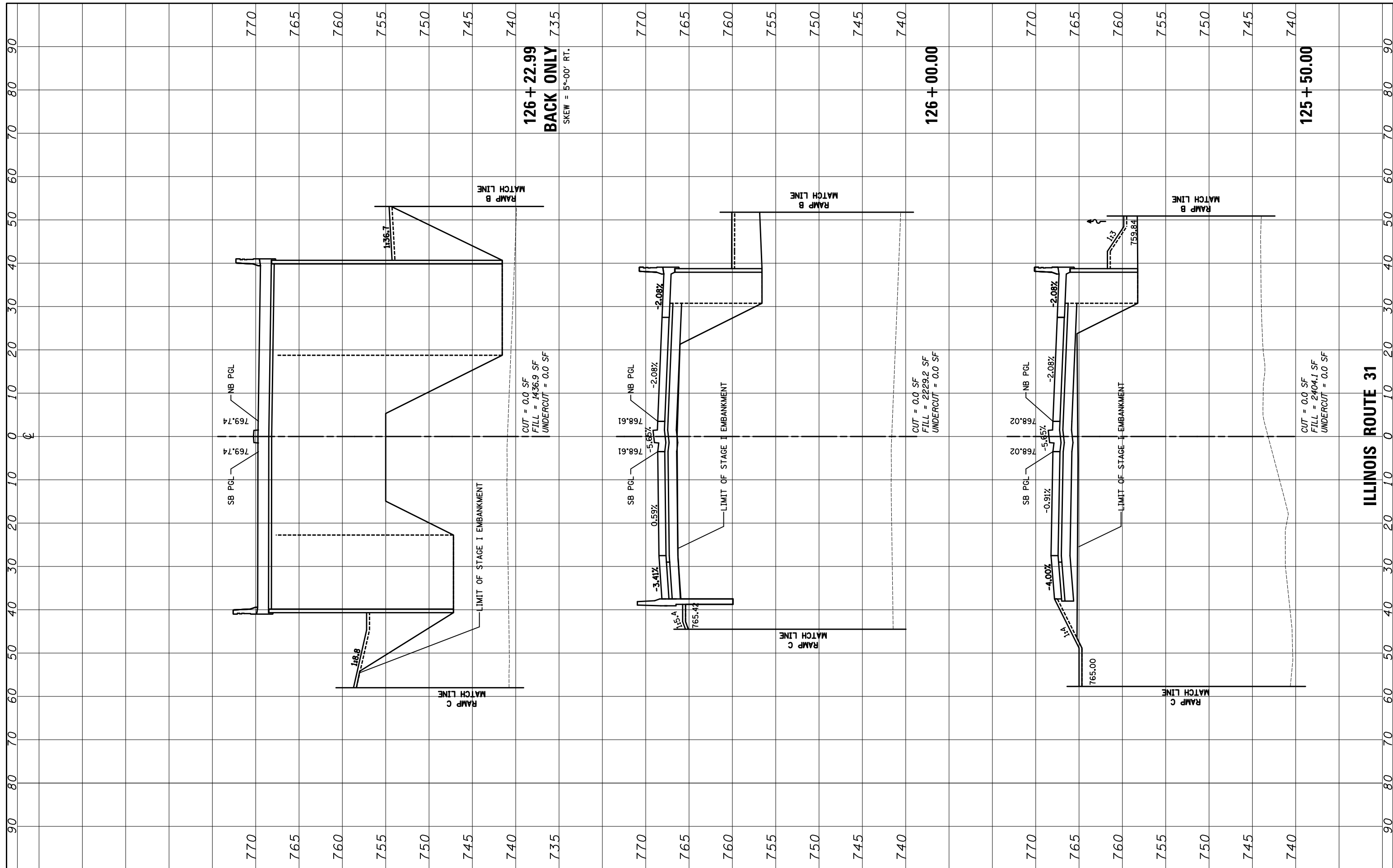
SCALE: 10'H: 5'V SHEET NO. 25 OF 64 SHEETS STA. 123+50.00 TO STA. 125+00.00

O.R. RTE.	SECTION	COUNTY	TOTAL SHEETS	SHEET NO.
0003	18A-2	MCHENRY	825	704
FED. ROAD DIST. NO. 1 ILLINOIS FED. AID PROJECT			CONTRACT NO. 60F72	

ILLINOIS ROUTE 31

FINAL SURVEY	SURVEYED	BY	DATE
NOTE BOOK	PLOTTED		
NO.	TEMPLATE		
	AREAS CHECKED		
	AREAS CHECKED		

ORIGINAL SURVEY	SURVEYED	BY	DATE
NOTE BOOK	PLOTTED		
NO.	TEMPLATE		
	AREAS CHECKED		
	AREAS CHECKED		



FILE NAME = ...\\D160F72-sht-xssht-01.Bypass.South.dgn

USER NAME = akw
 DESIGNED - PML
 DRAWN - PML
 CHECKED - GAB
 DATE - 5/3/2012

REVISED -
 REVISED -
 REVISED -
 REVISED -

STATE OF ILLINOIS
 DEPARTMENT OF TRANSPORTATION

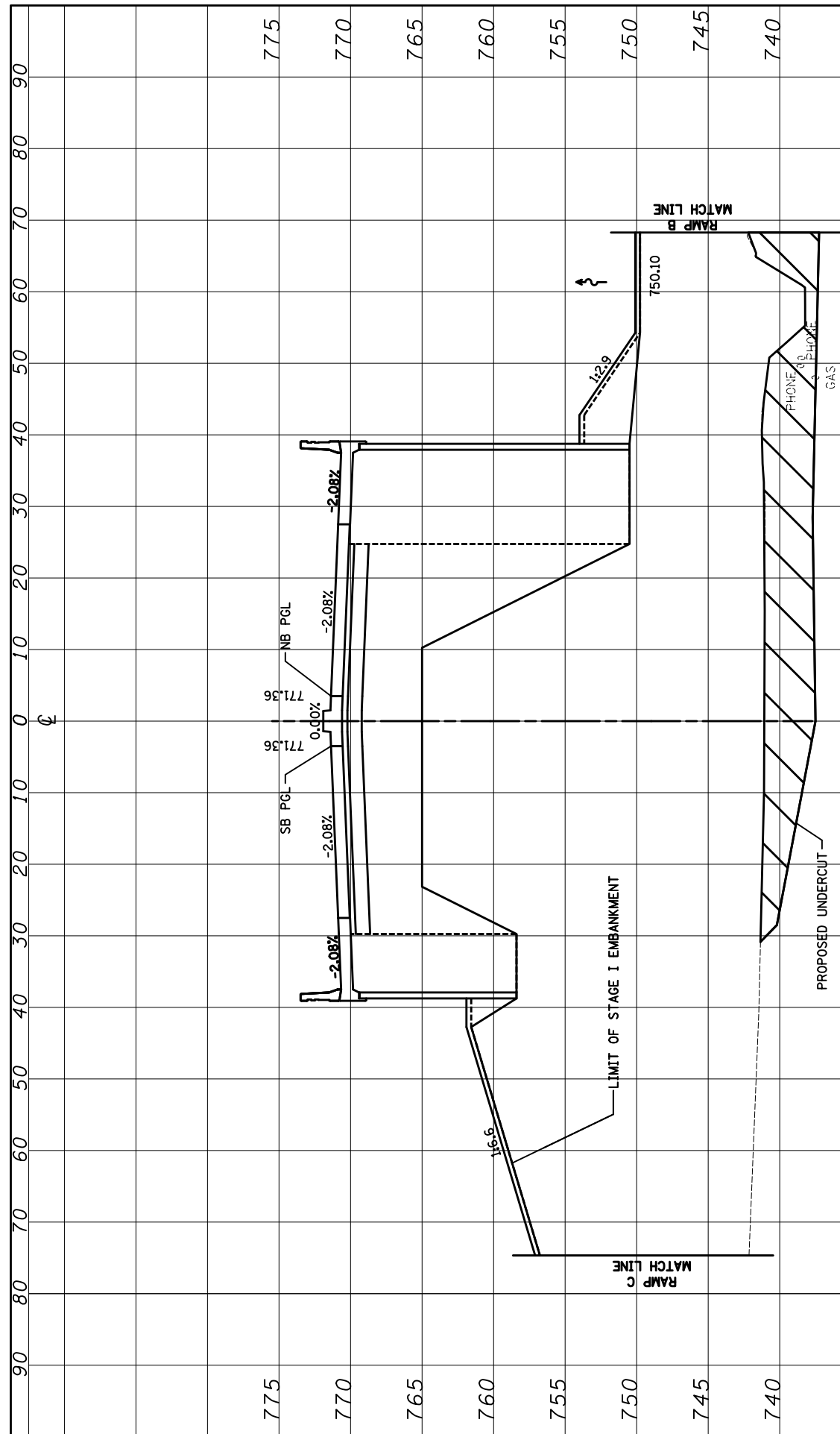
CROSS SECTIONS

SCALE: 10'H: 5'V SHEET NO. 26 OF 64 SHEETS STA. 125+50.00 TO STA. 126+50.00

O.R. RTE.	SECTION	COUNTY	TOTAL SHEETS	SHEET NO.
0003	18A-2	MCHENRY	825	705
CONTRACT NO. 60F72				
FED. ROAD DIST. NO. 1 ILLINOIS FED. AID PROJECT				

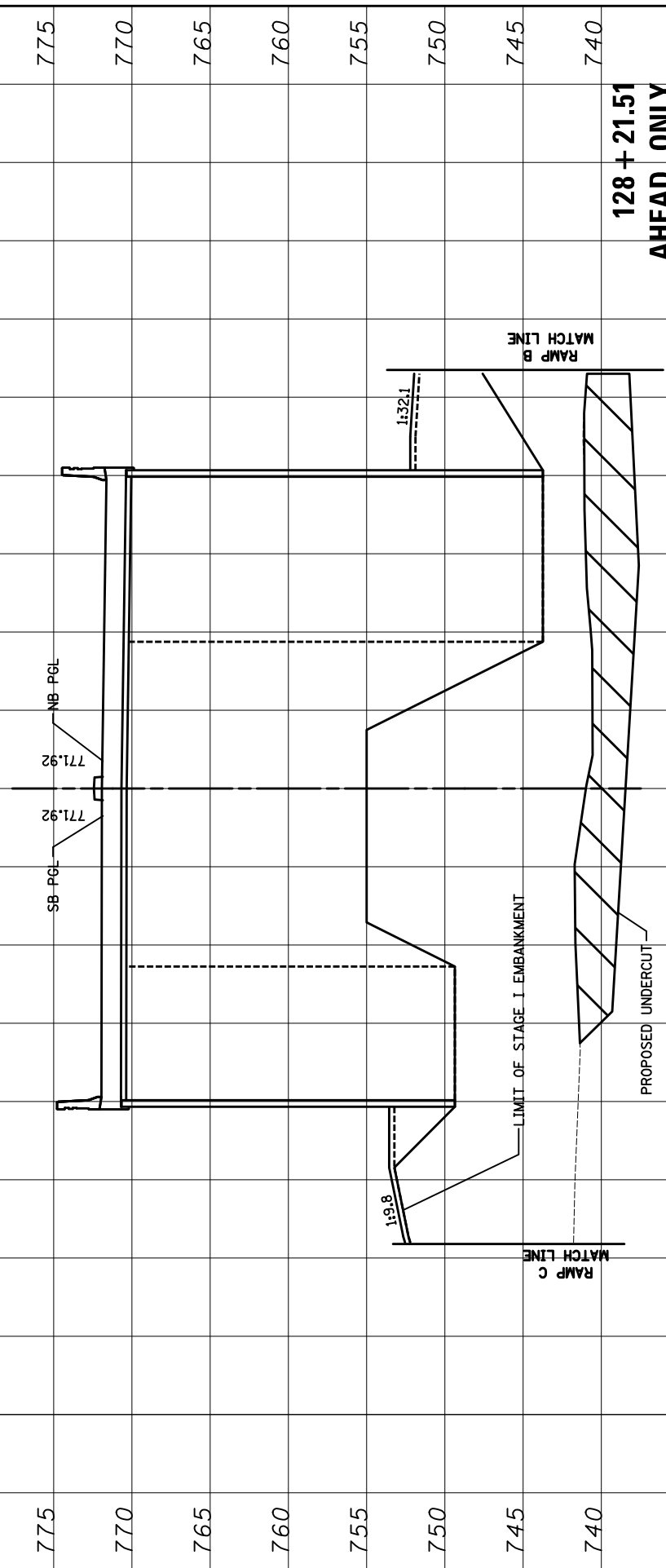
FINAL SURVEY NO.	SURVEYED PLOTTED TEMPLATE AREAS CHECKED	BY	DATE

ORIGINAL SURVEY NO.	SURVEYED PLOTTED TEMPLATE AREAS CHECKED	BY	DATE



128 + 50.00

CUT = 0.0 SF
FILL = 2754.1 SF
UNDERCUT = 284.6 SF



128 + 21.51
AHEAD ONLY

CUT = 0.0 SF
FILL = 1411.5 SF
UNDERCUT = 272.7 SF

SKEW = 5'-00' RT.

FILE NAME = ...\\D160F72-sht-xssht-01.Bypass.South.dgn

USER NAME = akw	DESIGNED - PML	REVISIONS
PLOT SCALE = 20.0000' / in.	DRAWN - PML	REVISIONS
PLOT DATE = 5/2/2012	CHECKED - GAB	REVISIONS
	DATE - 5/3/2012	REVISIONS

STATE OF ILLINOIS
DEPARTMENT OF TRANSPORTATION

CROSS SECTIONS

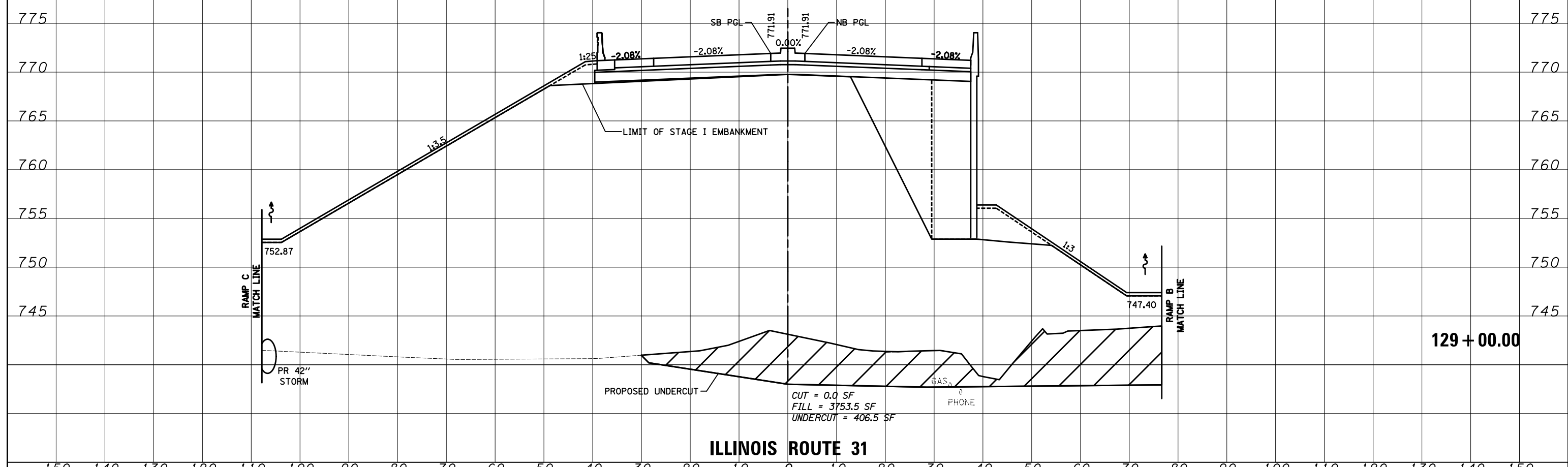
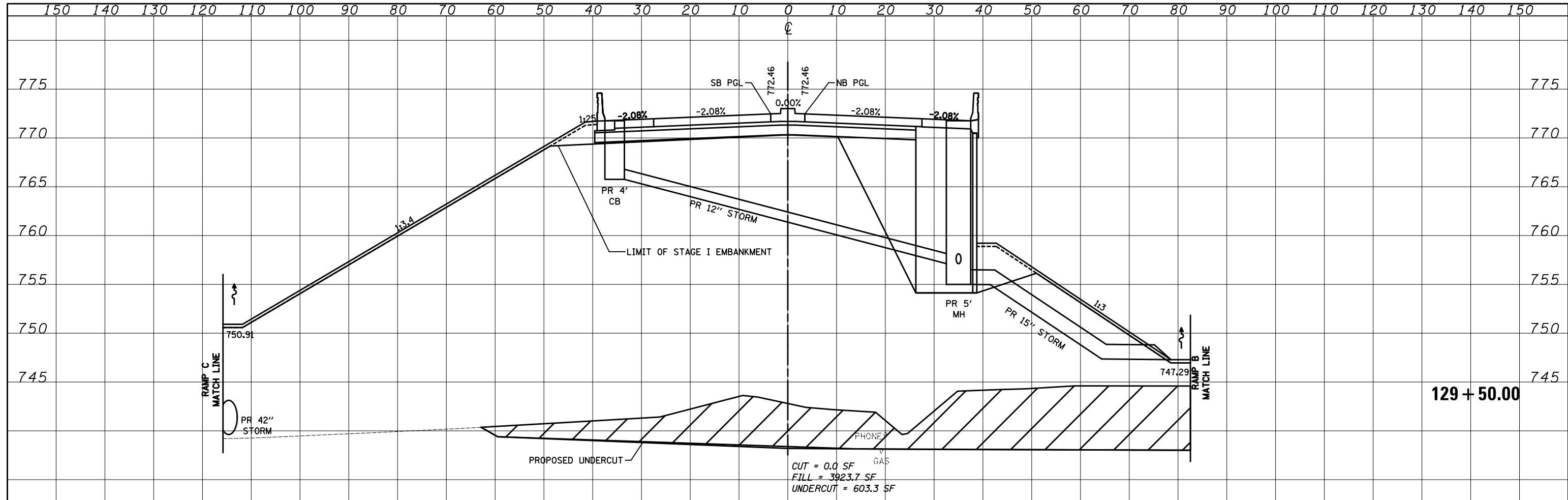
SCALE: 10'H: 5'V SHEET NO. 27 OF 64 SHEETS STA. 126+54.75 TO STA. 128+00.00

O.R. RTE. 0003	SECTION 18A-2	COUNTY MCHENRY	TOTAL SHEETS 825	SHEET NO. 706
FED. ROAD DIST. NO. 1 ILLINOIS FED. AID PROJECT			CONTRACT NO. 60F72	

ILLINOIS ROUTE 31

DATE	
BY	
FINAL SURVEY	SURVEYED
NOTE BOOK	PLOTTED
NO.	TEMPLATE
	AREAS CHECKED

DATE	
BY	
ORIGINAL SURVEY	SURVEYED
NOTE BOOK	PLOTTED
NO.	TEMPLATE
	AREAS CHECKED



ILLINOIS ROUTE 31

FILE NAME = ...\\D160F72-sht-xssh-01.Bypass_South.dgn

USER NAME = akw	DESIGNED - PML	REVISED -
PLOT SCALE = 20.0000' / in.	DRAWN - PML	REVISED -
PLOT DATE = 5/2/2012	CHECKED - GAB	REVISED -
	DATE - 5/3/2012	REVISED -

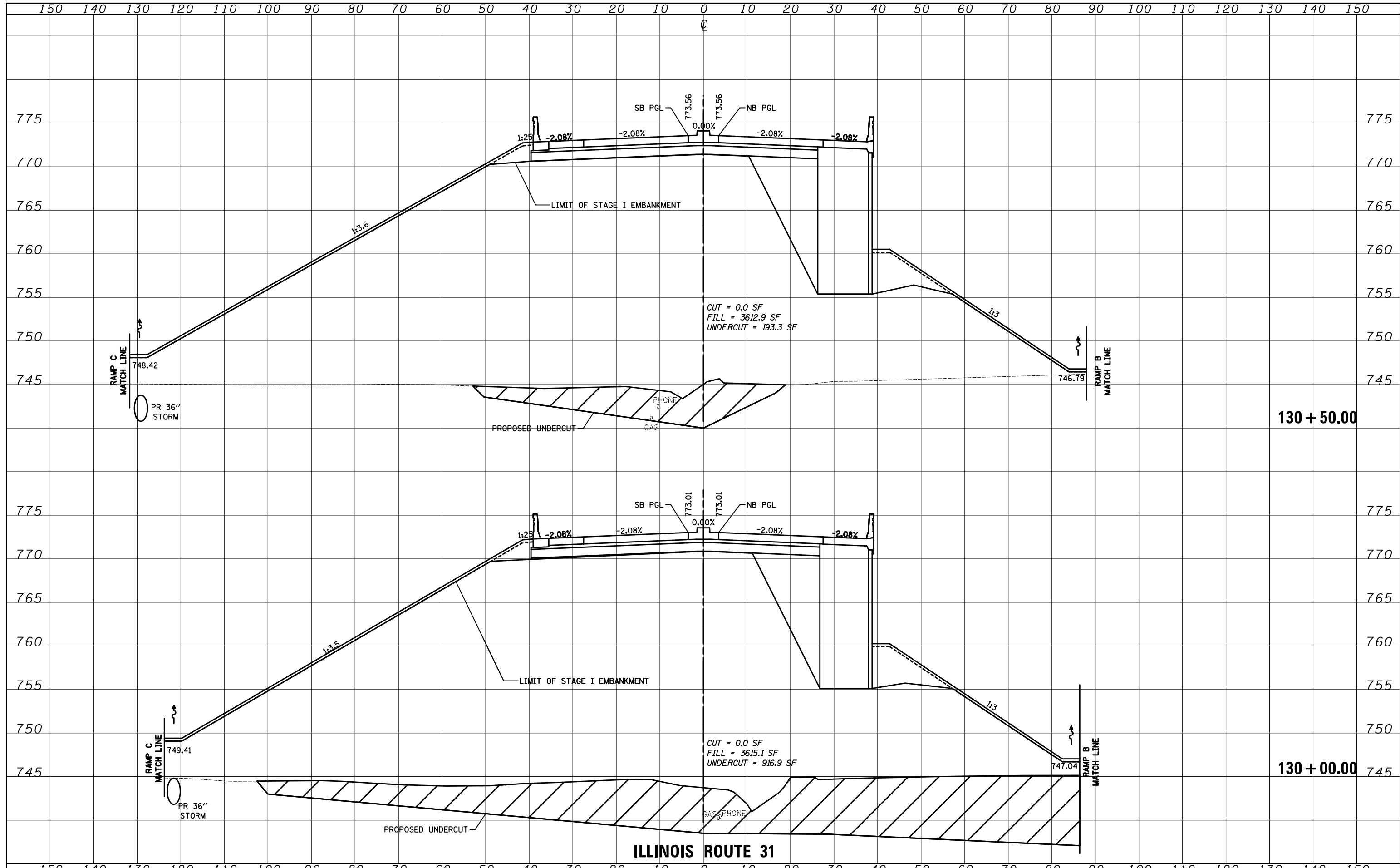
**STATE OF ILLINOIS
 DEPARTMENT OF TRANSPORTATION**

CROSS SECTIONS
 SCALE: 10'H: 5'V SHEET NO. 28 OF 64 SHEETS STA. 129+00.00 TO STA. 129+50.00

O.R. RTE.	SECTION	COUNTY	TOTAL SHEETS	SHEET NO.
0003	18A-2	MCHENRY	825	707
CONTRACT NO. 60F72				
FED. ROAD DIST. NO. 1 ILLINOIS FED. AID PROJECT				

DATE	
BY	
FINISHED	
PLOTTED	
TEMPLATE	
NOTE BOOK	
AREAS CHECKED	
NO.	

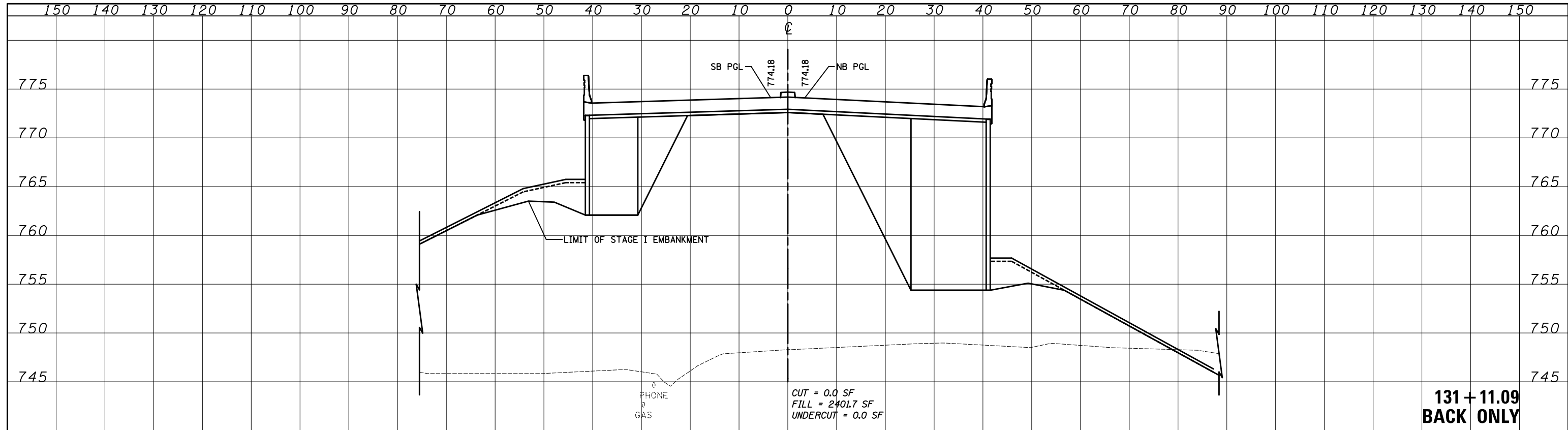
DATE	
BY	
ORIGINAL SURVEY	
PLOTTED	
TEMPLATE	
NOTE BOOK	
AREAS CHECKED	
NO.	



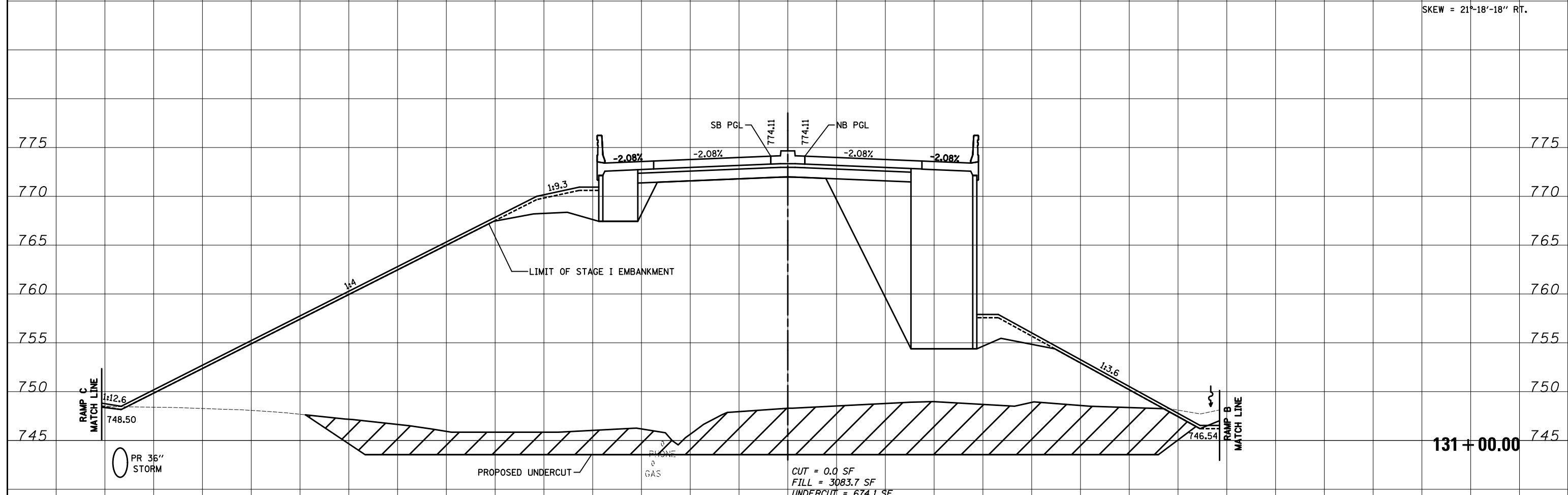
FILE NAME =	USER NAME = akw	DESIGNED - PML	REVISED -	STATE OF ILLINOIS DEPARTMENT OF TRANSPORTATION	CROSS SECTIONS			O.R. RTE.	SECTION	COUNTY	TOTAL SHEETS	SHEET NO.
...\\D160F72-sht-xssht-01.Bypass_South.dgn	PLOT SCALE = 20.0000' / in.	DRAWN - PML	REVISED -					0003	18A-2	MCHENRY	825	708
PLOT DATE = 5/2/2012	DATE = 5/3/2012	CHECKED - GAB	REVISED -		CONTRACT NO. 60F72			FED. ROAD DIST. NO. 1 ILLINOIS FED. AID PROJECT				
		DATE - 5/3/2012	REVISED -		SCALE: 10'H: 5'V	SHEET NO. 29 OF 64 SHEETS	STA. 130+00.00 TO STA. 130+50.00					

DATE	
BY	
FINAL SURVEY	SURVEYED
NOTE BOOK	PLOTTED
NO.	TEMPLATE
	AREAS CHECKED

DATE	
BY	
ORIGINAL SURVEY	SURVEYED
NOTE BOOK	PLOTTED
NO.	TEMPLATE
	AREAS CHECKED



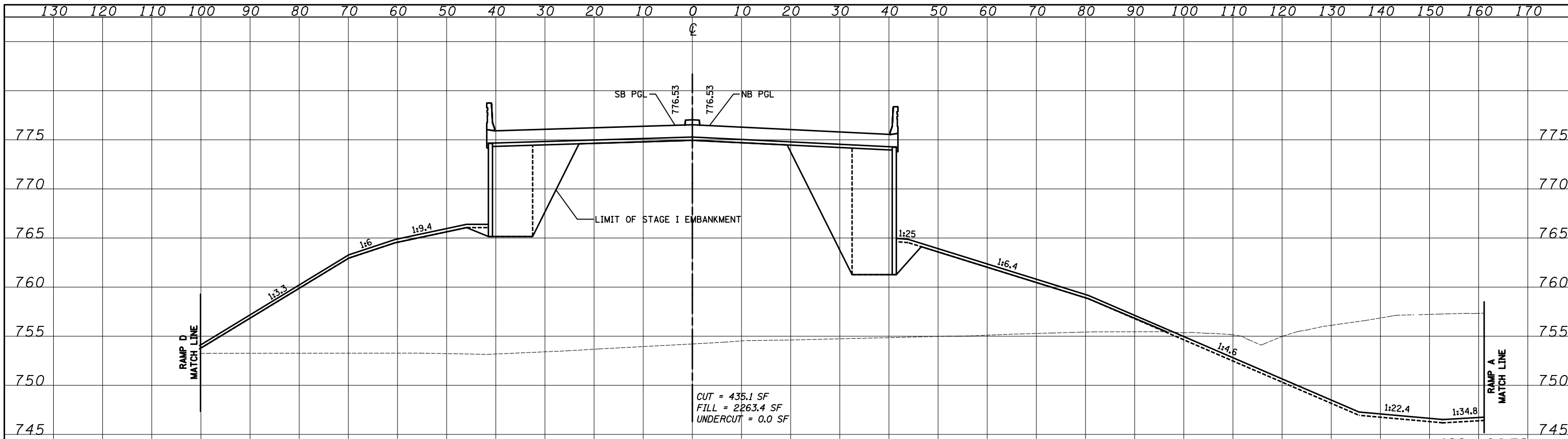
**131 + 11.09
BACK ONLY**
SKEW = 21°-18'-18" RT.



131 + 00.00

ILLINOIS ROUTE 31

FILE NAME = ... \D160F72-sht-xssht-01.Bypass_South.dgn	USER NAME = akw	DESIGNED - PML	REVISÉD -	STATE OF ILLINOIS DEPARTMENT OF TRANSPORTATION	CROSS SECTIONS			O.R. RTE. 0003	SECTION 18A-2	COUNTY MCHENRY	TOTAL SHEETS 825	SHEET NO. 709
	PLOT SCALE = 20.0000' / in.	CHECKED - GAB	REVISÉD -		SCALE: 10'H: 5'V	SHEET NO. 30 OF 64 SHEETS	STA. 131+00.00 TO STA. 131+45.49	CONTRACT NO. 60F72				
	PLOT DATE = 5/2/2012	DATE - 5/3/2012	REVISÉD -		FED. ROAD DIST. NO. 1 ILLINOIS FED. AID PROJECT							



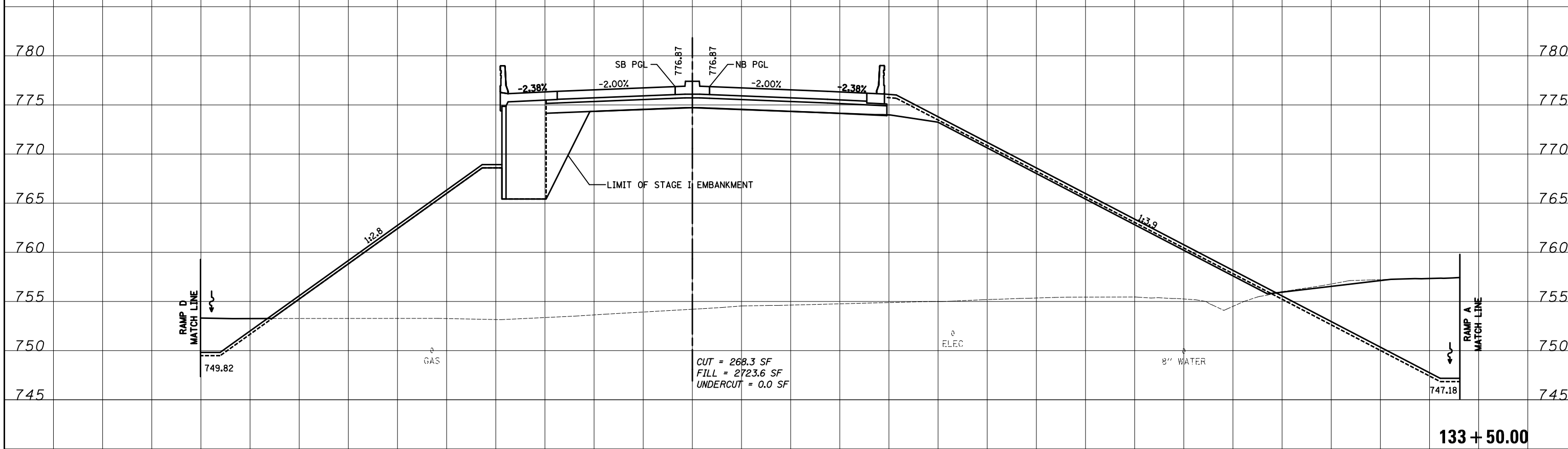
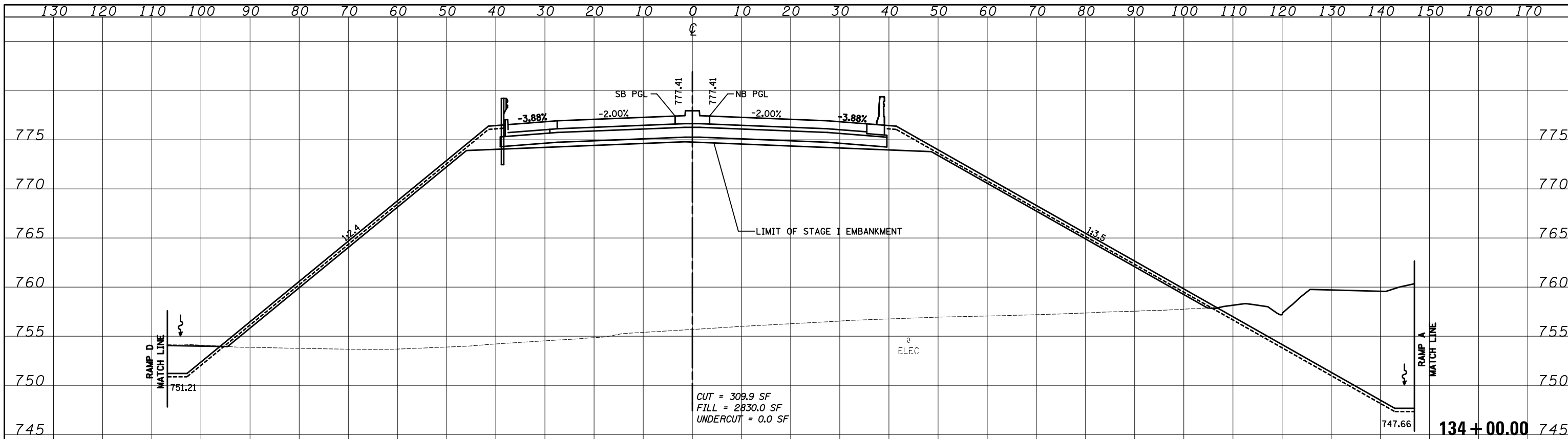
CUT = 435.1 SF
 FILL = 2263.4 SF
 UNDERCUT = 0.0 SF

**133 + 24.53
 AHEAD ONLY**
 SKEW = 21°-18'-18" RT.

DATE	
BY	
SURVEYED	
PLOTTED	
TEMPLATE	
AREAS	
CHECKED	
NO.	

DATE	
BY	
SURVEYED	
PLOTTED	
TEMPLATE	
AREAS	
CHECKED	
NO.	

ILLINOIS ROUTE 31



ILLINOIS ROUTE 31

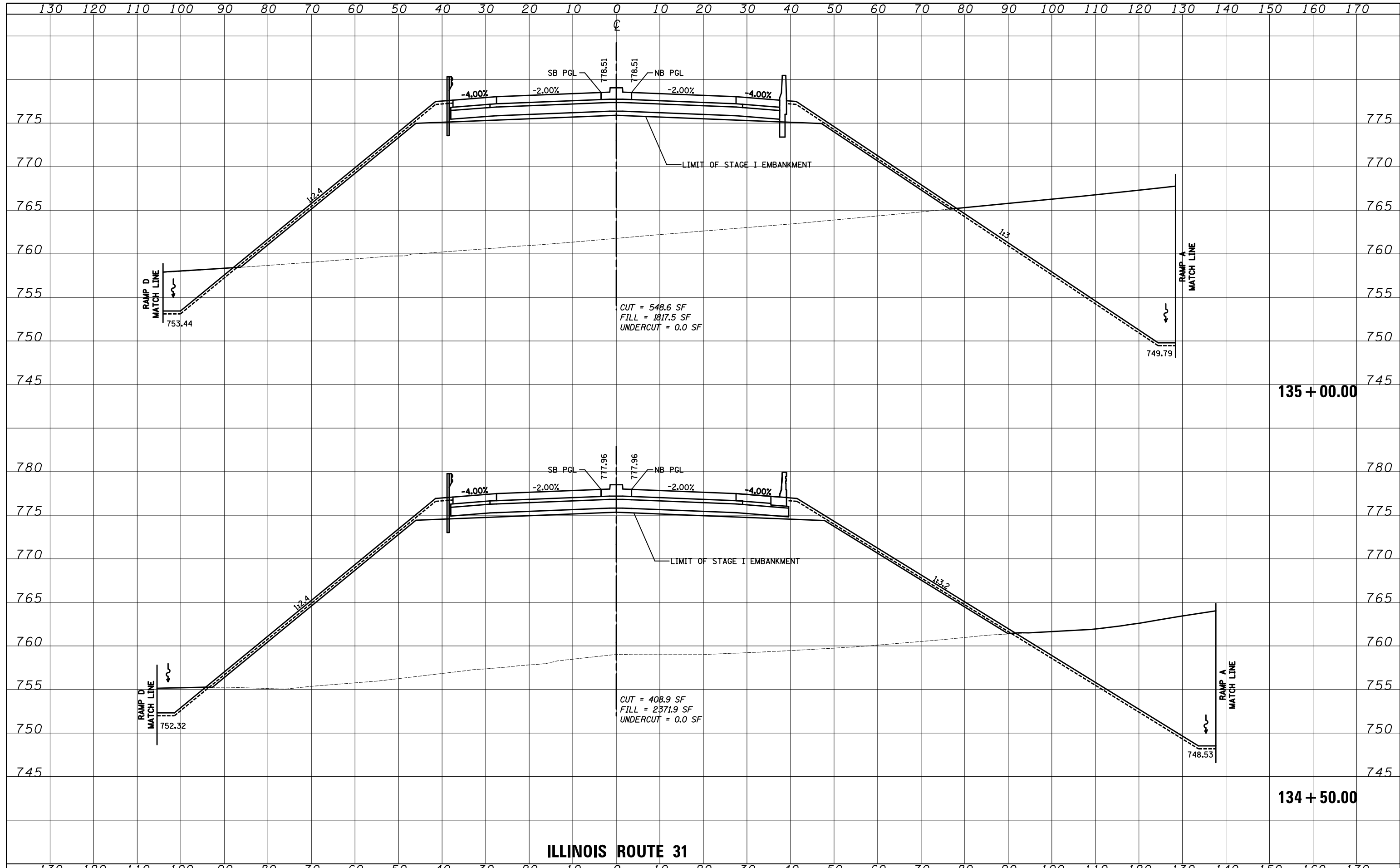
FILE NAME = ...\\D160F72-sht-xxsh-02_Bypass_Central.dgn	USER NAME = akw	DESIGNED - PML	REVISIONS	STATE OF ILLINOIS DEPARTMENT OF TRANSPORTATION	CROSS SECTIONS			O.P. RTE. 0003	SECTION 18A-2	COUNTY MCHENRY	TOTAL SHEETS 825	SHEET NO. 711
	PLOT SCALE = 20.0000' / in.	CHECKED - GAB	REVISIONS		SCALE: 10'H: 5'V	SHEET NO. 32 OF 64 SHEETS	STA. 133+50.00 TO STA. 134+00.00	CONTRACT NO. 60F72				
	PLOT DATE = 5/2/2012	DATE - 5/3/2012	REVISIONS		FED. ROAD DIST. NO. 1 ILLINOIS FED. AID PROJECT							

DATE	
BY	
NO.	
FINAL SURVEY	
SURVEYED	
PLOTTED	
TEMPLATE	
NOTE BOOK	
AREAS CHECKED	

DATE	
BY	
NO.	
ORIGINAL SURVEY	
SURVEYED	
PLOTTED	
TEMPLATE	
NOTE BOOK	
AREAS CHECKED	

DATE	
BY	
SURVEYED	
PLOTTED	
TEMPLATE	
AREAS CHECKED	
NO.	

DATE	
BY	
SURVEYED	
PLOTTED	
TEMPLATE	
AREAS CHECKED	
NO.	



FILE NAME = ...\\D160F72-sht-xssht-02.Bypass.Central.dgn

USER NAME = akw
 DESIGNED - PML
 DRAWN - PML
 CHECKED - GAB
 DATE - 5/3/2012

REVISIED -
 REVISIED -
 REVISIED -
 REVISIED -

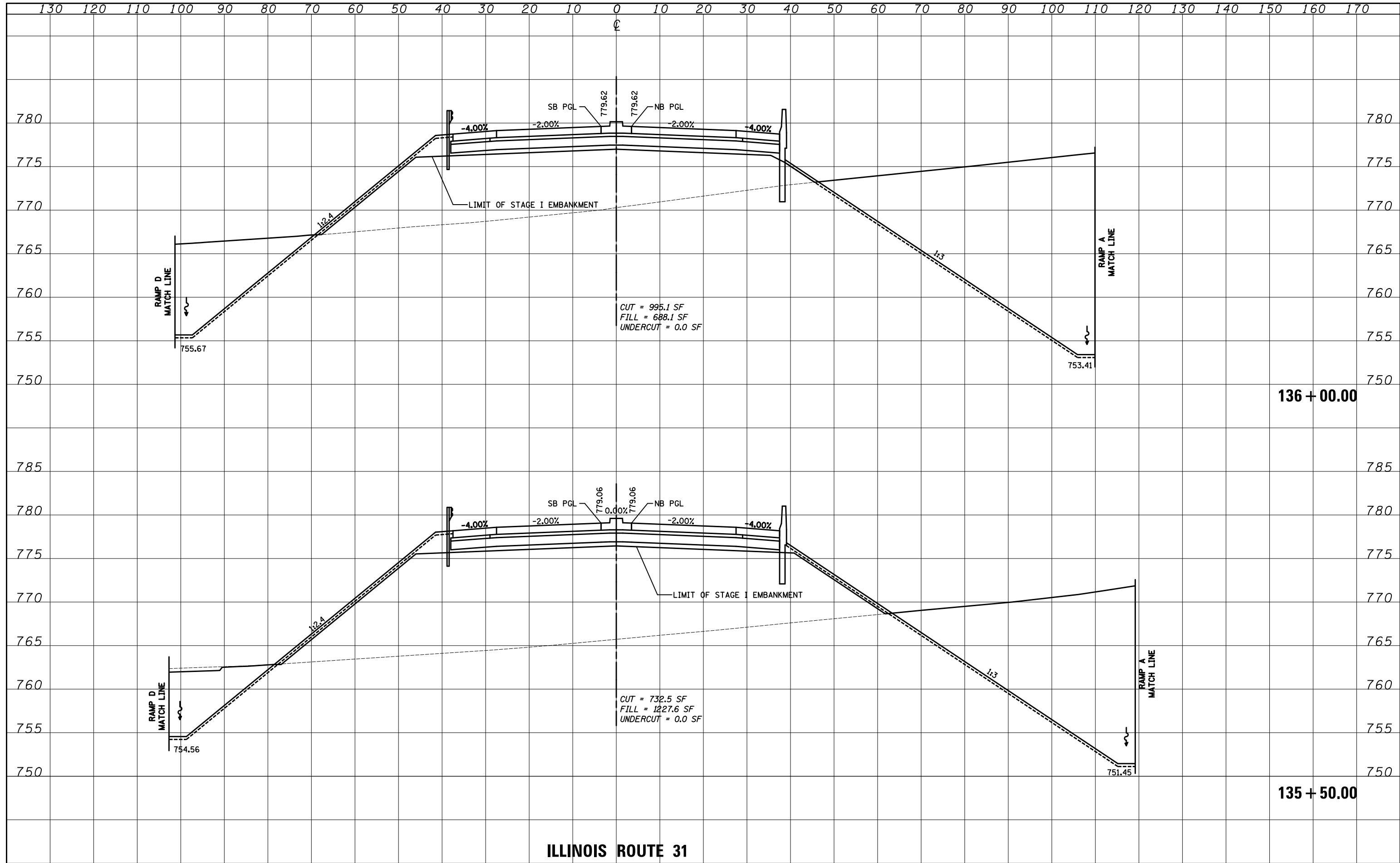
ILLINOIS ROUTE 31
STATE OF ILLINOIS
DEPARTMENT OF TRANSPORTATION

CROSS SECTIONS
 SCALE: 10'H: 5'V
 SHEET NO. 33 OF 64 SHEETS
 STA. 134+50.00 TO STA. 135+00.00

O.R. RTE.	SECTION	COUNTY	TOTAL SHEETS	SHEET NO.
0003	18A-2	MCHENRY	825	712
CONTRACT NO. 60F72				
FED. ROAD DIST. NO. 1 ILLINOIS FED. AID PROJECT				

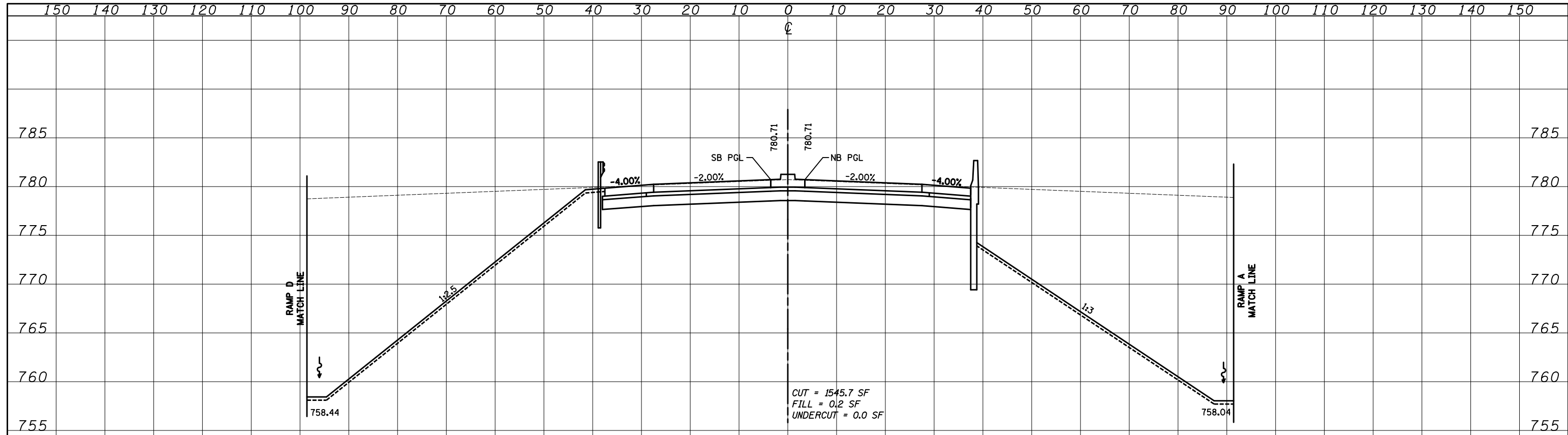
DATE	
BY	
SURVEYED	
PLOTTED	
TEMPLATE	
AREAS CHECKED	
FINAL SURVEY	
NOTE BOOK	
NO.	

DATE	
BY	
SURVEYED	
PLOTTED	
TEMPLATE	
AREAS CHECKED	
ORIGINAL SURVEY	
NOTE BOOK	
NO.	

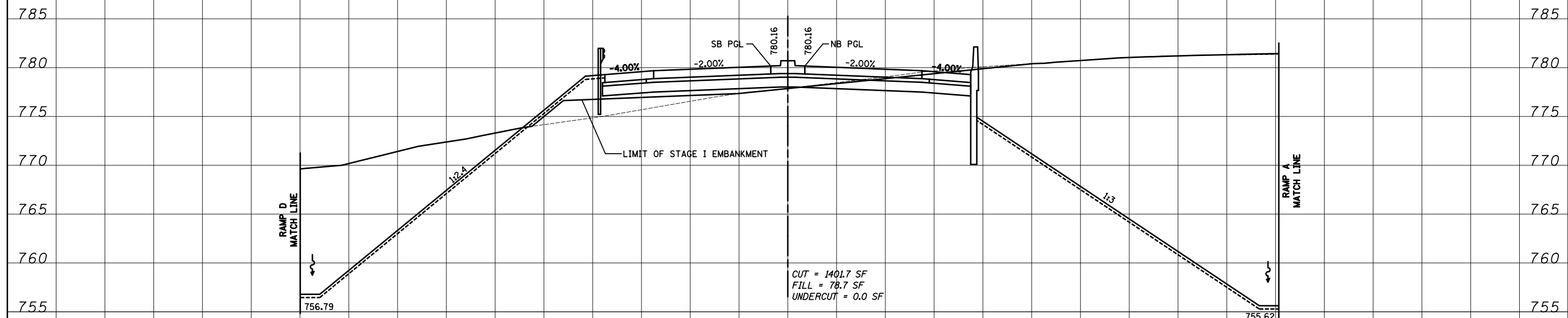


DATE	
BY	
SURVEYED	
PLOTTED	
TEMPLATE	
AREAS CHECKED	
FINAL SURVEY	
NOTE BOOK	
NO.	

DATE	
BY	
SURVEYED	
PLOTTED	
TEMPLATE	
AREAS CHECKED	
ORIGINAL SURVEY	
NOTE BOOK	
NO.	



137 + 00.00



136 + 50.00

ILLINOIS ROUTE 31

FILE NAME = ...YD160F72-sht-xxsh-t-02_Bypass_Central.dgn

USER NAME = akw	DESIGNED - PML	REVISED -
	DRAWN - PML	REVISED -
PLOT SCALE = 20.0000' / in.	CHECKED - GAB	REVISED -
PLOT DATE = 5/2/2012	DATE - 5/3/2012	REVISED -

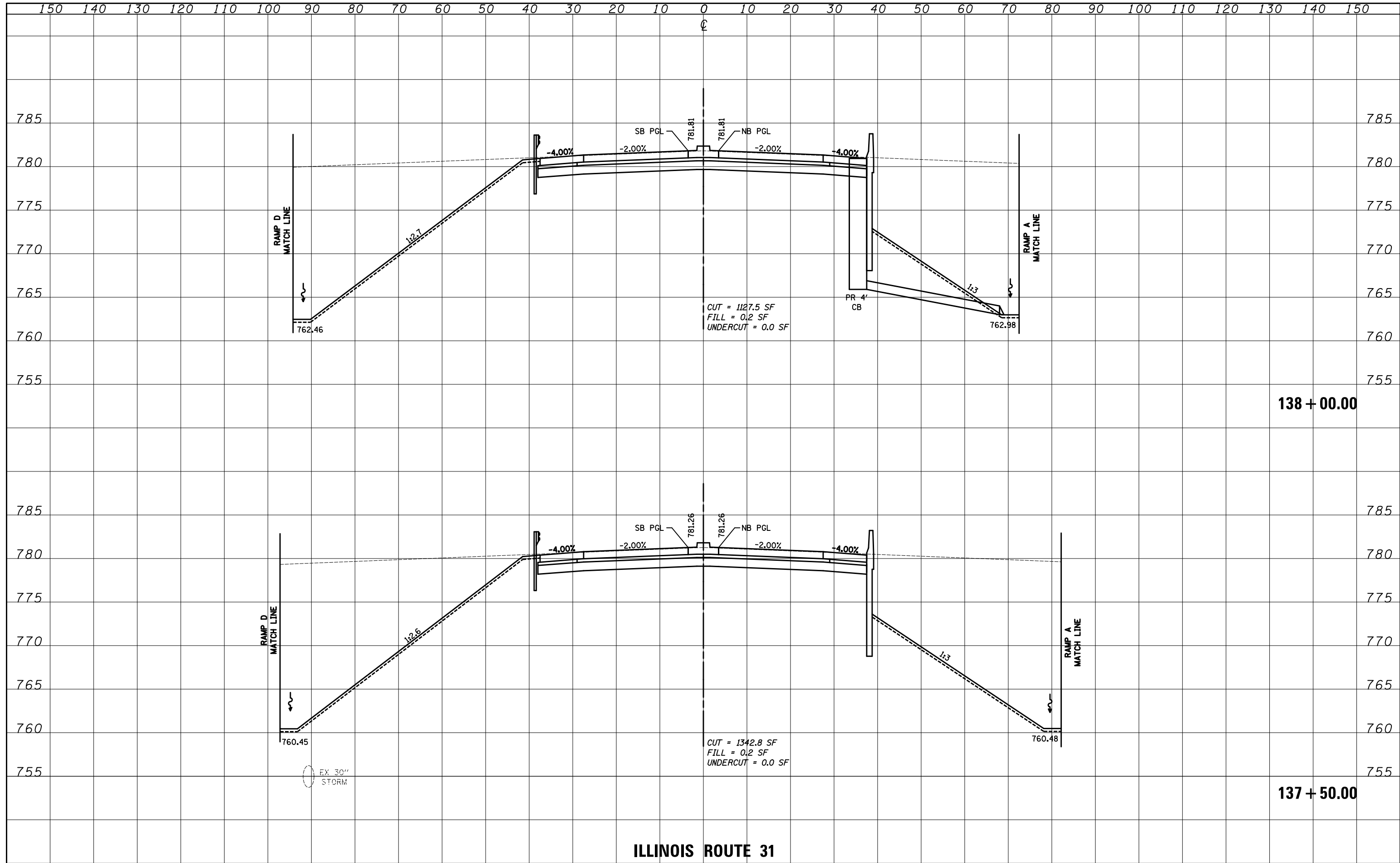
**STATE OF ILLINOIS
 DEPARTMENT OF TRANSPORTATION**

CROSS SECTIONS
 SCALE: 10'H: 5'V SHEET NO. 35 OF 64 SHEETS STA. 136+50.00 TO STA. 137+00.00

O.R. RTE.	SECTION	COUNTY	TOTAL SHEETS	SHEET NO.
0003	18A-2	MCHENRY	825	714
CONTRACT NO. 60F72				
FED. ROAD DIST. NO. 1 ILLINOIS FED. AID PROJECT				

DATE	
BY	
SURVEYED	
PLOTTED	
TEMPLATE	
AREAS	
CHECKED	
NO.	

DATE	
BY	
SURVEYED	
PLOTTED	
TEMPLATE	
AREAS	
CHECKED	
NO.	



ILLINOIS ROUTE 31

FILE NAME = ...\\D160F72-sht-xssht-02_Bypass_Central.dgn

USER NAME = akw	DESIGNED - PML	REVISED -
PLOT SCALE = 20.0000' / in.	DRAWN - PML	REVISED -
PLOT DATE = 5/2/2012	CHECKED - GAB	REVISED -
	DATE - 5/3/2012	REVISED -

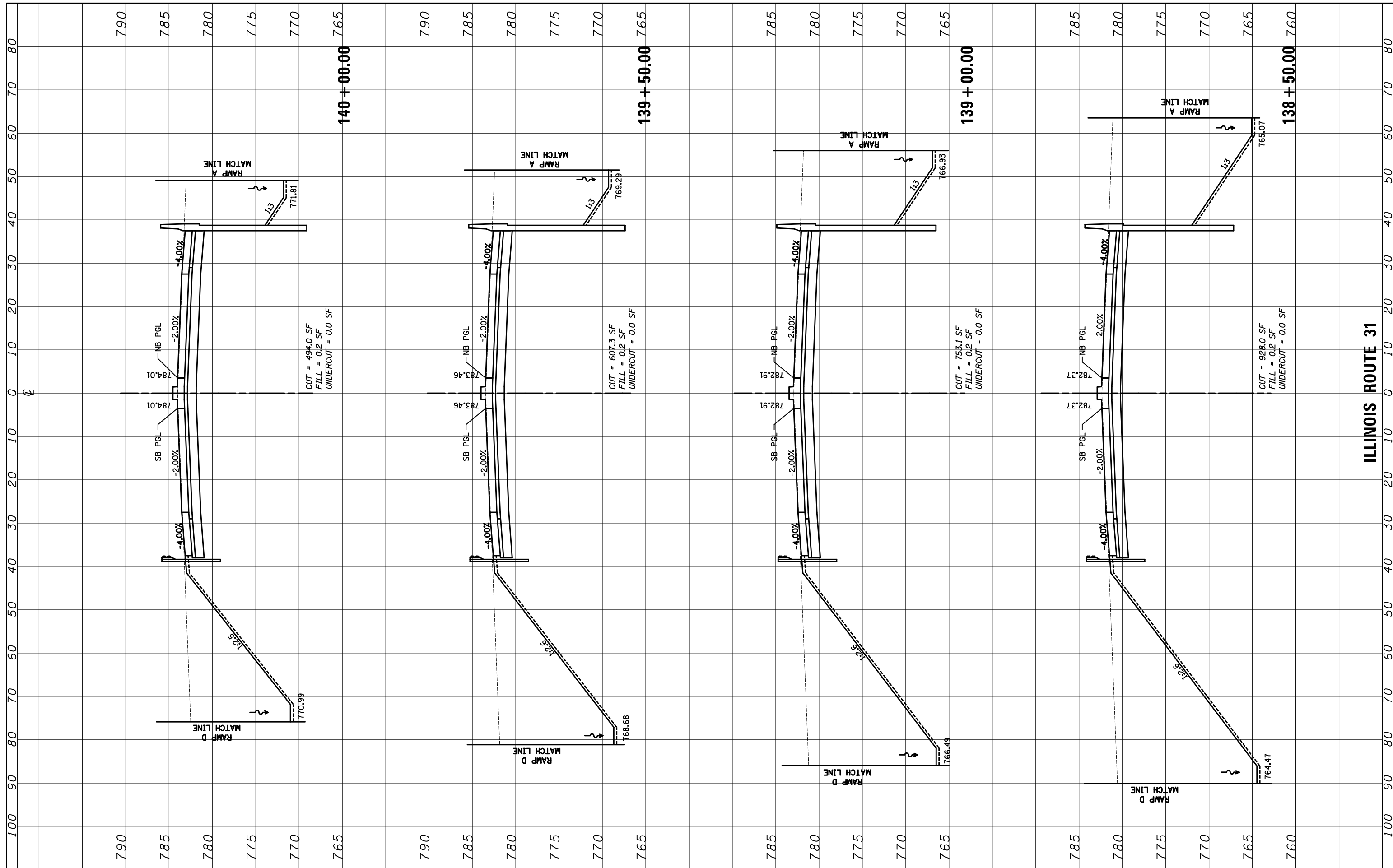
**STATE OF ILLINOIS
DEPARTMENT OF TRANSPORTATION**

CROSS SECTIONS
SCALE: 10'H: 5'V SHEET NO. 36 OF 64 SHEETS STA. 137+50.00 TO STA. 138+00.00

O.R. RTE.	SECTION	COUNTY	TOTAL SHEETS	SHEET NO.
0003	18A-2	MCHENRY	825	715
CONTRACT NO. 60F72				
FED. ROAD DIST. NO. 1 ILLINOIS FED. AID PROJECT				

FINAL SURVEY	SURVEYED	BY	DATE
NOTE BOOK	PLOTTED		
AREAS CHECKED	TEMPLATE		
	AREAS CHECKED		

ORIGINAL SURVEY	SURVEYED	BY	DATE
NOTE BOOK	PLOTTED		
AREAS CHECKED	TEMPLATE		
	AREAS CHECKED		



FILE NAME = ...\\D160F72-sht-xssht-02_Bypass_Central.dgn

USER NAME = okw
 DESIGNED - PML
 DRAWN - PML
 CHECKED - GAB
 DATE - 5/3/2012

REVISIONS:
 REVISED -
 REVISED -
 REVISED -
 REVISED -

**STATE OF ILLINOIS
 DEPARTMENT OF TRANSPORTATION**

CROSS SECTIONS

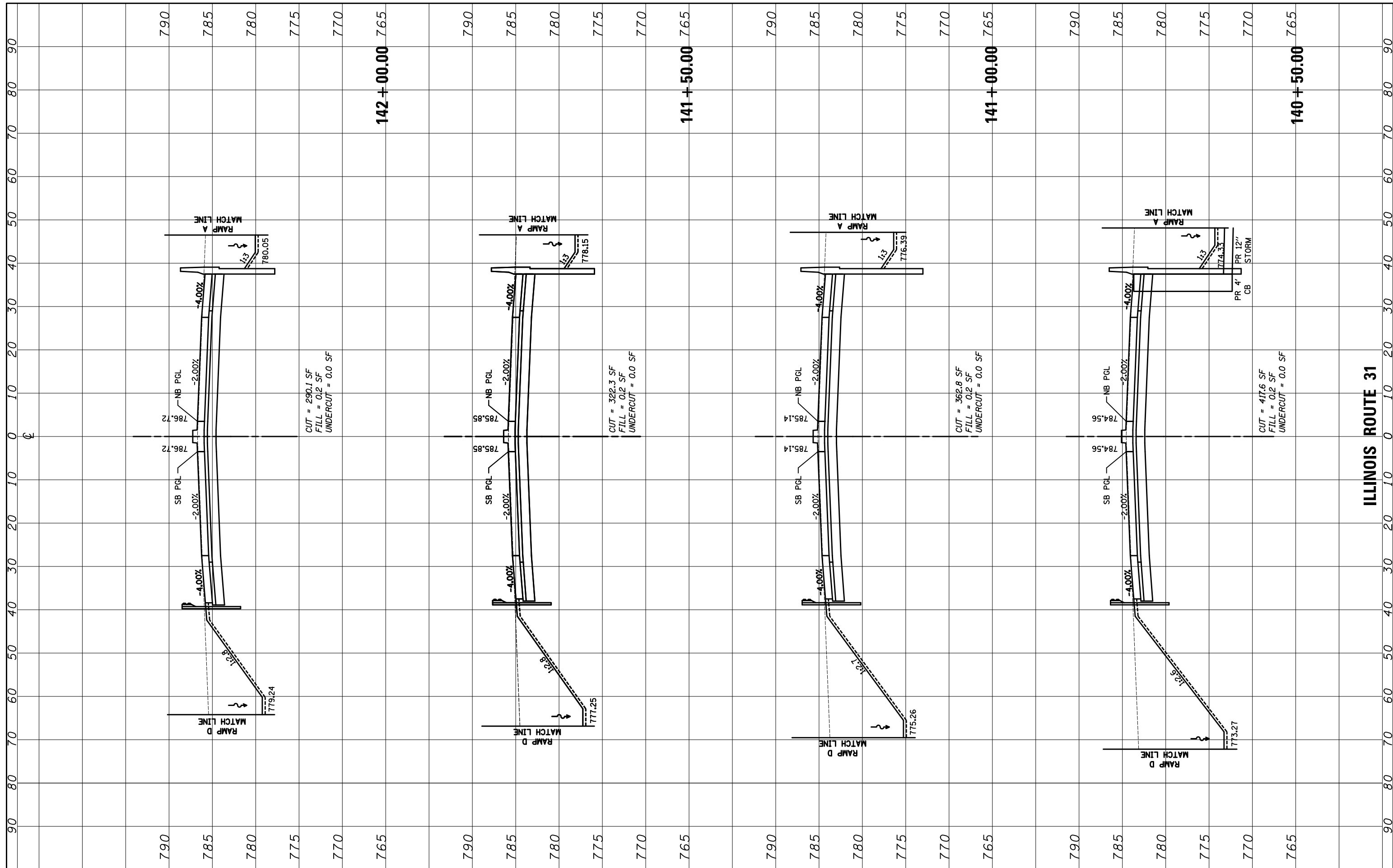
SCALE: 10'H: 5'V SHEET NO. 37 OF 64 SHEETS STA. 138+50.00 TO STA. 140+00.00

O.R. RTE.	SECTION	COUNTY	TOTAL SHEETS	SHEET NO.
0003	18A-2	MCHENRY	825	716
CONTRACT NO. 60F72				
FED. ROAD DIST. NO. 1 ILLINOIS FED. AID PROJECT				

ILLINOIS ROUTE 31

FINAL SURVEY NO.	SURVEYED BY	DATE
PLOTTED TEMPLATE AREAS CHECKED		
NOTE BOOK AREAS CHECKED		

ORIGINAL SURVEY NO.	SURVEYED BY	DATE
PLOTTED TEMPLATE AREAS CHECKED		
NOTE BOOK AREAS CHECKED		



FILE NAME = ...\\D160F72-sht-ssht-02_Bypass.Central.dgn
 USER NAME = akw
 PLOT SCALE = 20.0000' / in.
 PLOT DATE = 5/2/2012

DESIGNED - PML
 DRAWN - PML
 CHECKED - GAB
 DATE - 5/3/2012

REVISED -
 REVISED -
 REVISED -
 REVISED -

STATE OF ILLINOIS
 DEPARTMENT OF TRANSPORTATION

CROSS SECTIONS

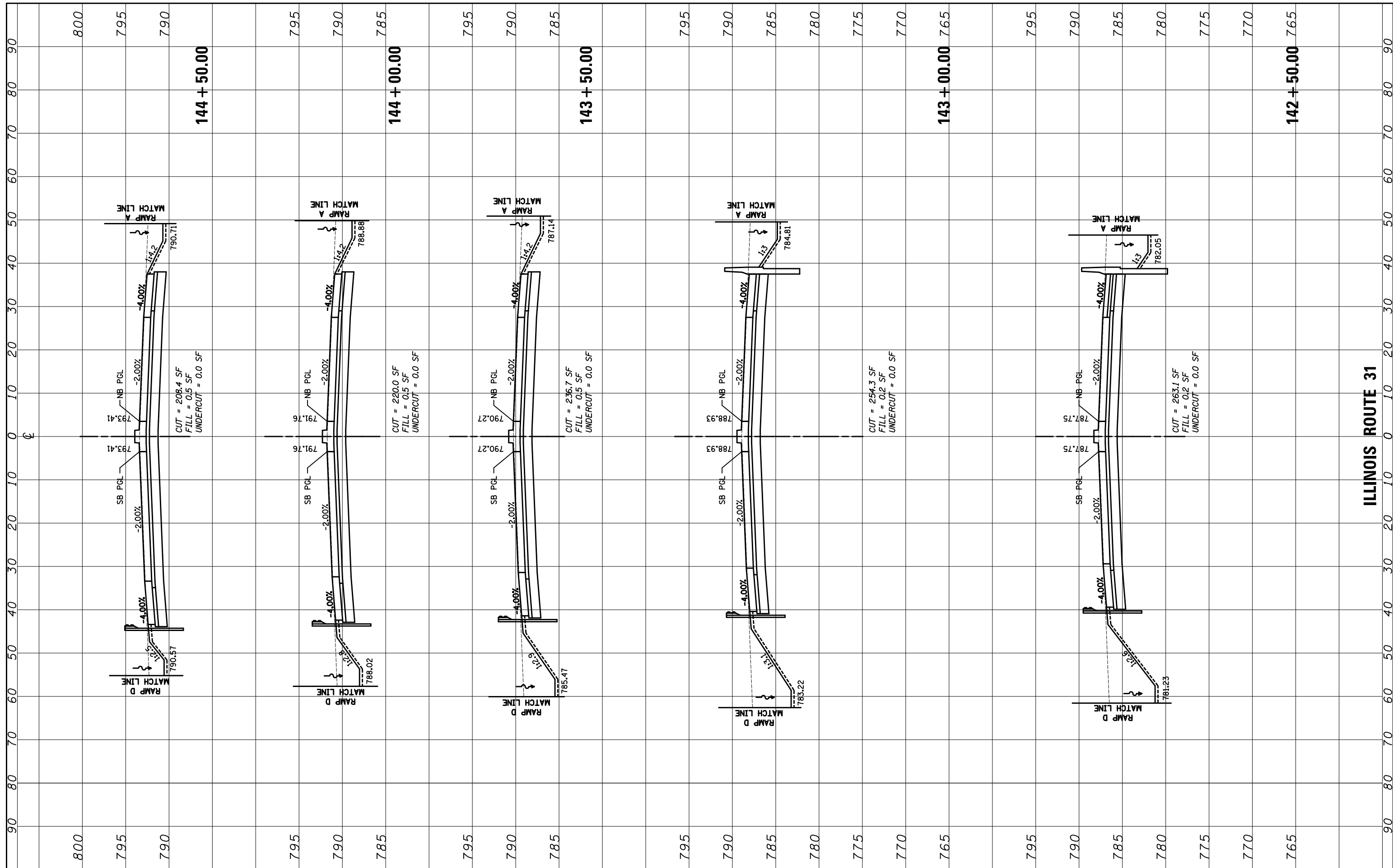
SCALE: 10'H: 5'V SHEET NO. 38 OF 64 SHEETS STA. 140+50.00 TO STA. 142+00.00

O.R. RTE.	SECTION	COUNTY	TOTAL SHEETS	SHEET NO.
0003	18A-2	MCHENRY	825	117
FED. ROAD DIST. NO. 1 ILLINOIS FED. AID PROJECT			CONTRACT NO. 60F72	

ILLINOIS ROUTE 31

FINAL SURVEY	SURVEYED	BY	DATE
NOTE BOOK	PLOTTED		
AREAS CHECKED	TEMPLATE		
NO.	AREAS CHECKED		

ORIGINAL SURVEY	SURVEYED	BY	DATE
NOTE BOOK	PLOTTED		
AREAS CHECKED	TEMPLATE		
NO.	AREAS CHECKED		



FILE NAME = ...\\D160F72-sht-xxsh-02_Bypass_Central.dgn

USER NAME = akw
 DESIGNED - PML
 DRAWN - PML
 CHECKED - GAB
 DATE - 5/3/2012
 PLOT SCALE = 20.0000' / in.
 PLOT DATE = 5/2/2012

REVISED -
 REVISED -
 REVISED -
 REVISED -

STATE OF ILLINOIS
 DEPARTMENT OF TRANSPORTATION

CROSS SECTIONS

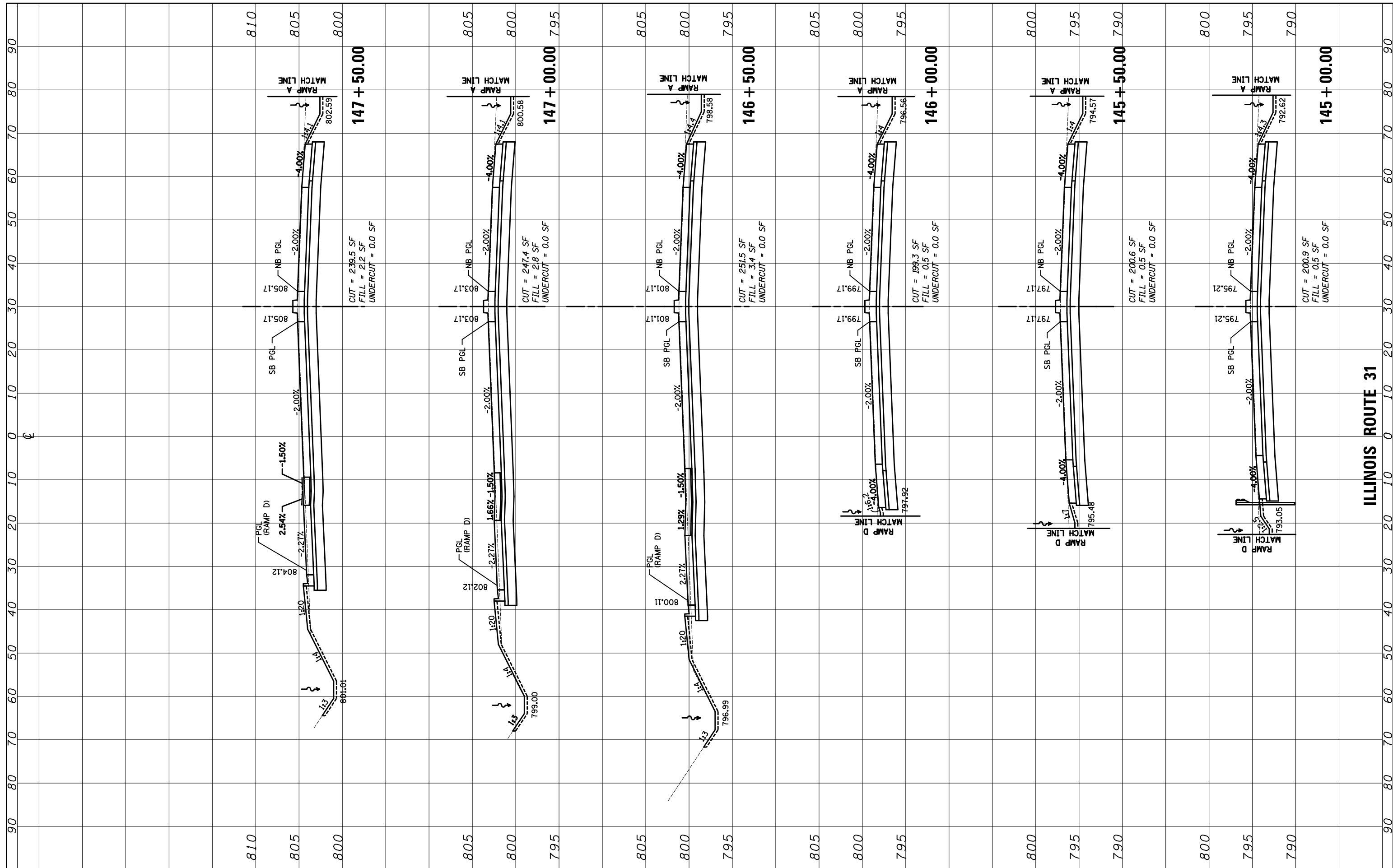
SCALE: 10'H: 5'V SHEET NO. 39 OF 64 SHEETS STA. 142+50.00 TO STA. 144+50.00

O.R. RTE.	SECTION	COUNTY	TOTAL SHEETS	SHEET NO.
0003	18A-2	MCHENRY	825	718
CONTRACT NO. 60F72				
FED. ROAD DIST. NO. 1 ILLINOIS FED. AID PROJECT				

ILLINOIS ROUTE 31

FINAL SURVEY	SURVEYED	BY	DATE
NOTE BOOK	PLOTTED		
	TEMPLATE		
	AREAS CHECKED		

ORIGINAL SURVEY	SURVEYED	BY	DATE
NOTE BOOK	PLOTTED		
	TEMPLATE		
	AREAS CHECKED		



ILLINOIS ROUTE 31

FILE NAME = ...\\D160F72-sht-xxsh-t-02_Bypass_Central.dgn

USER NAME = akw	DESIGNED - PML	REVISED -
	DRAWN - PML	REVISED -
PLOT SCALE = 20.0000' / in.	CHECKED - GAB	REVISED -
PLOT DATE = 5/2/2012	DATE - 5/3/2012	REVISED -

**STATE OF ILLINOIS
DEPARTMENT OF TRANSPORTATION**

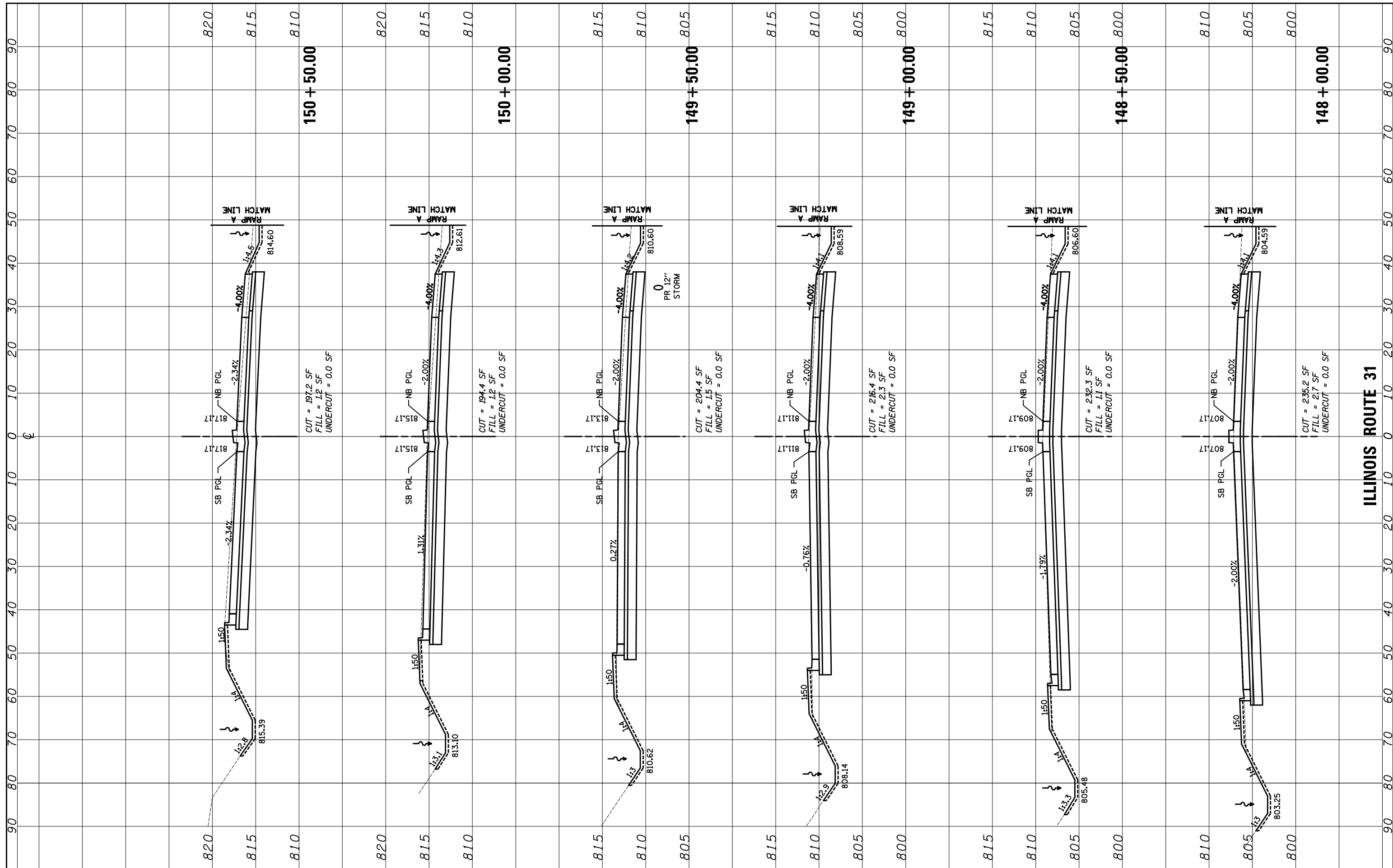
CROSS SECTIONS

SCALE: 10'H: 5'V SHEET NO. 40 OF 64 SHEETS STA. 145+00.00 TO STA. 147+50.00

O.R. RTE.	SECTION	COUNTY	TOTAL SHEETS	SHEET NO.
0003	18A-2	MCHENRY	825	719
FED. ROAD DIST. NO. 1 ILLINOIS FED. AID PROJECT			CONTRACT NO. 60F72	

FINAL SURVEY	SURVEYED	BY	DATE
NOTE BOOK	PLOTTED		
NO.	TEMPLATE		
	AREAS CHECKED		

ORIGINAL SURVEY	SURVEYED	BY	DATE
NOTE BOOK	PLOTTED		
NO.	TEMPLATE		
	AREAS CHECKED		



FILE NAME = ...:\D160F72-sht-xxsh-02_Bypass.Central.dgn
 USER NAME = akw
 PLOT SCALE = 20.0000' / in.
 PLOT DATE = 5/2/2012

DESIGNED - PML	REVISED -
DRAWN - PML	REVISED -
CHECKED - GAB	REVISED -
DATE - 5/3/2012	REVISED -

**STATE OF ILLINOIS
 DEPARTMENT OF TRANSPORTATION**

CROSS SECTIONS

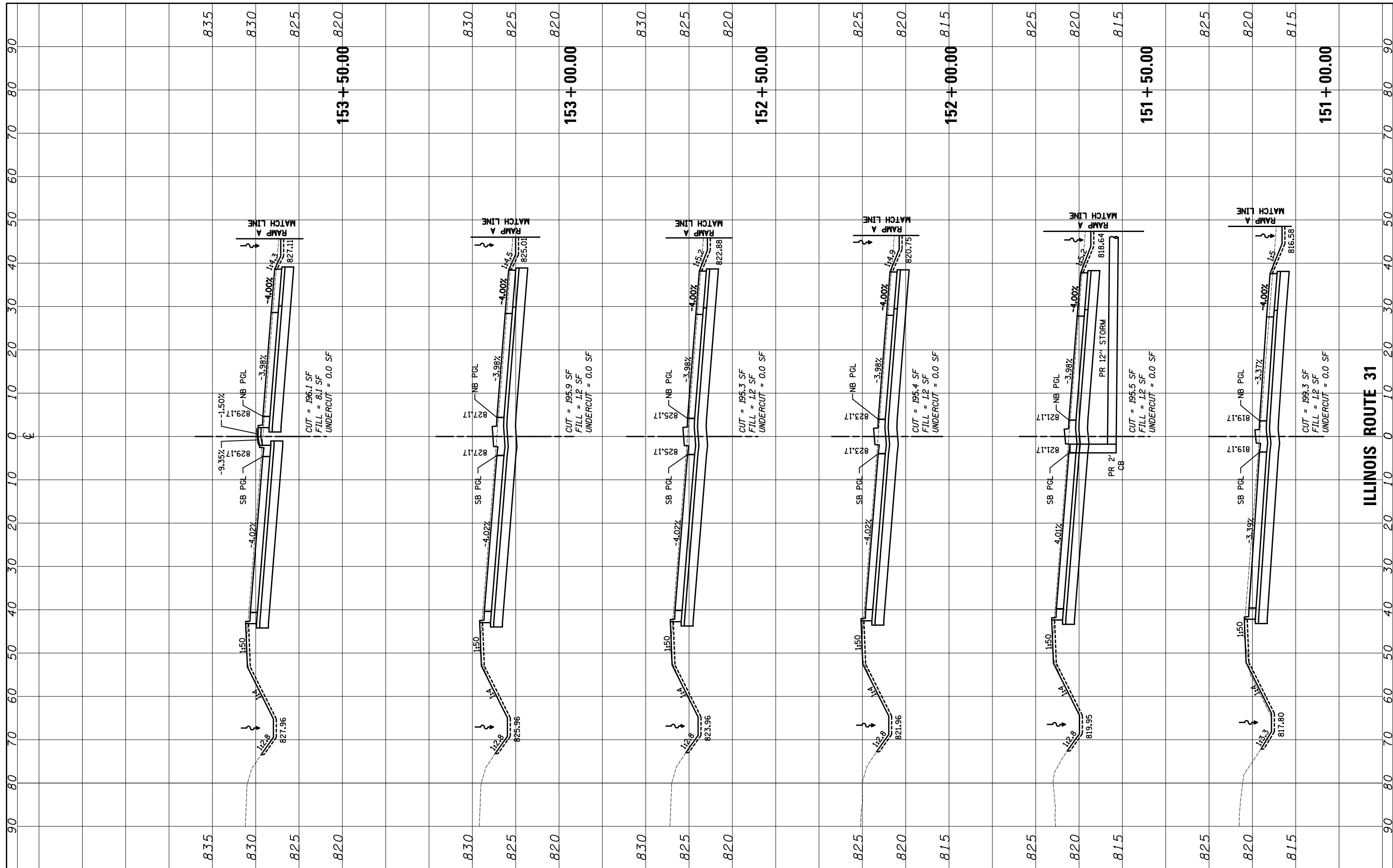
SCALE: 10'H: 5'V SHEET NO. 41 OF 64 SHEETS STA. 148+00.00 TO STA. 150+50.00

O.R. RTE.	SECTION	COUNTY	TOTAL SHEETS	SHEET NO.
0003	18A-2	MCHENRY	825	720
CONTRACT NO. 60F72				
FED. ROAD DIST. NO. 1 ILLINOIS FED. AID PROJECT				

ILLINOIS ROUTE 31

FINAL SURVEY	SURVEYED	BY	DATE
NOTE BOOK	PLOTTED		
AREAS CHECKED	TEMPLATE		
	AREAS CHECKED		

ORIGINAL SURVEY	SURVEYED	BY	DATE
NOTE BOOK	PLOTTED		
AREAS CHECKED	TEMPLATE		
	AREAS CHECKED		



FILE NAME = ...\\D160F72-sht-xxsh-t-02_Bypass_Central.dgn

USER NAME = akw
 DESIGNED - PML
 DRAWN - PML
 CHECKED - GAB
 DATE - 5/3/2012

REVISIONS:
 REVISED -
 REVISED -
 REVISED -
 REVISED -

**STATE OF ILLINOIS
 DEPARTMENT OF TRANSPORTATION**

CROSS SECTIONS

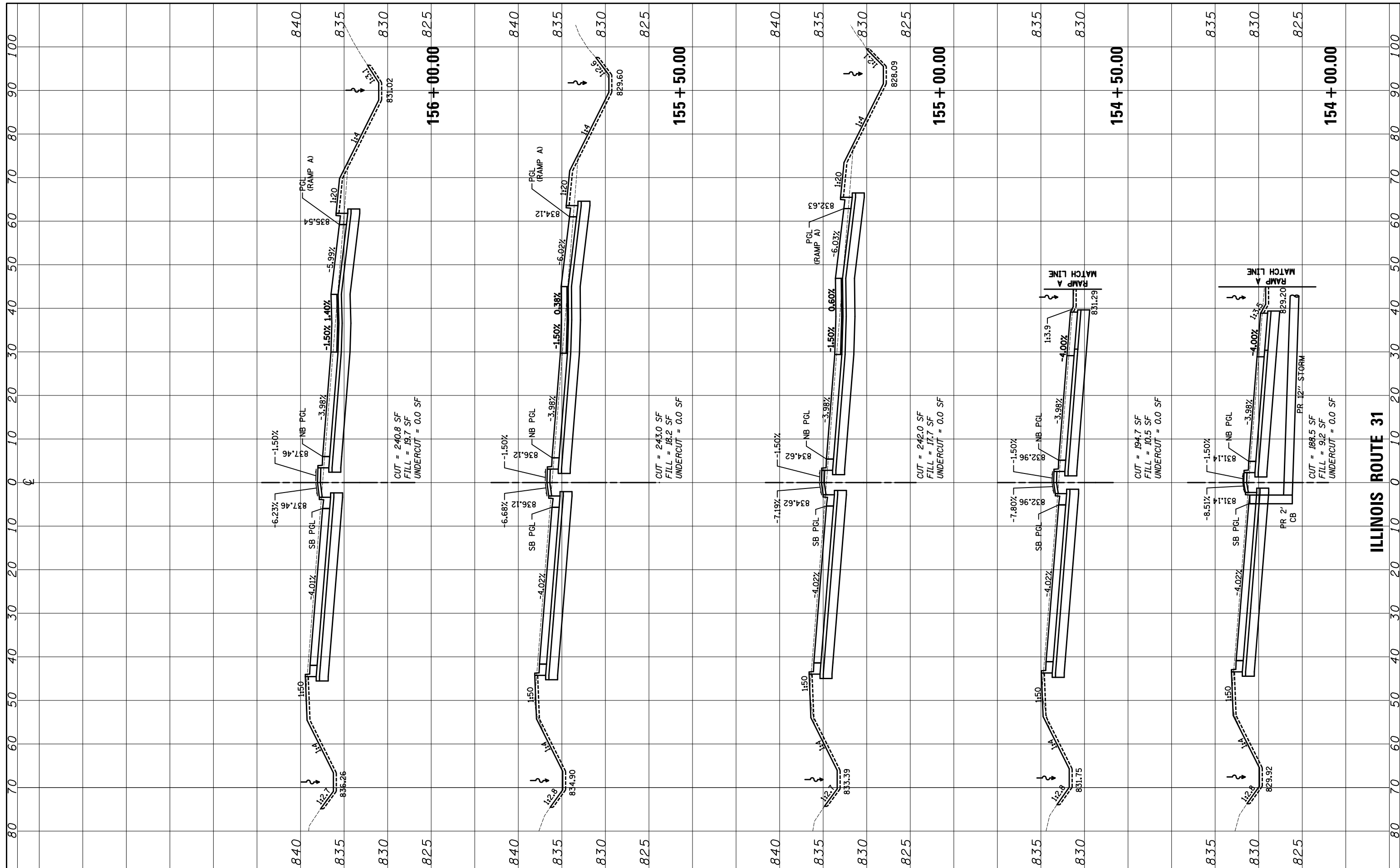
SCALE: 10'H: 5'V SHEET NO. 42 OF 64 SHEETS STA. 151+00.00 TO STA. 153+50.00

O.R. RTE.	SECTION	COUNTY	TOTAL SHEETS	SHEET NO.
0003	18A-2	MCHENRY	825	721
CONTRACT NO. 60F72				

ILLINOIS ROUTE 31

FINAL SURVEY	SURVEYED	BY	DATE
NOTE BOOK	PLOTTED		
AREAS CHECKED	TEMPLATE		
	AREAS CHECKED		

ORIGINAL SURVEY	SURVEYED	BY	DATE
NOTE BOOK	PLOTTED		
AREAS CHECKED	TEMPLATE		
	AREAS CHECKED		



ILLINOIS ROUTE 31

FILE NAME = ...\\D160F72-sht-xxsh-02_Bypass_Central.dgn

USER NAME = akw	DESIGNED - PML	REVISED -
PLOT SCALE = 20.0000' / in.	DRAWN - PML	REVISED -
PLOT DATE = 5/2/2012	CHECKED - GAB	REVISED -
	DATE - 5/3/2012	REVISED -

**STATE OF ILLINOIS
DEPARTMENT OF TRANSPORTATION**

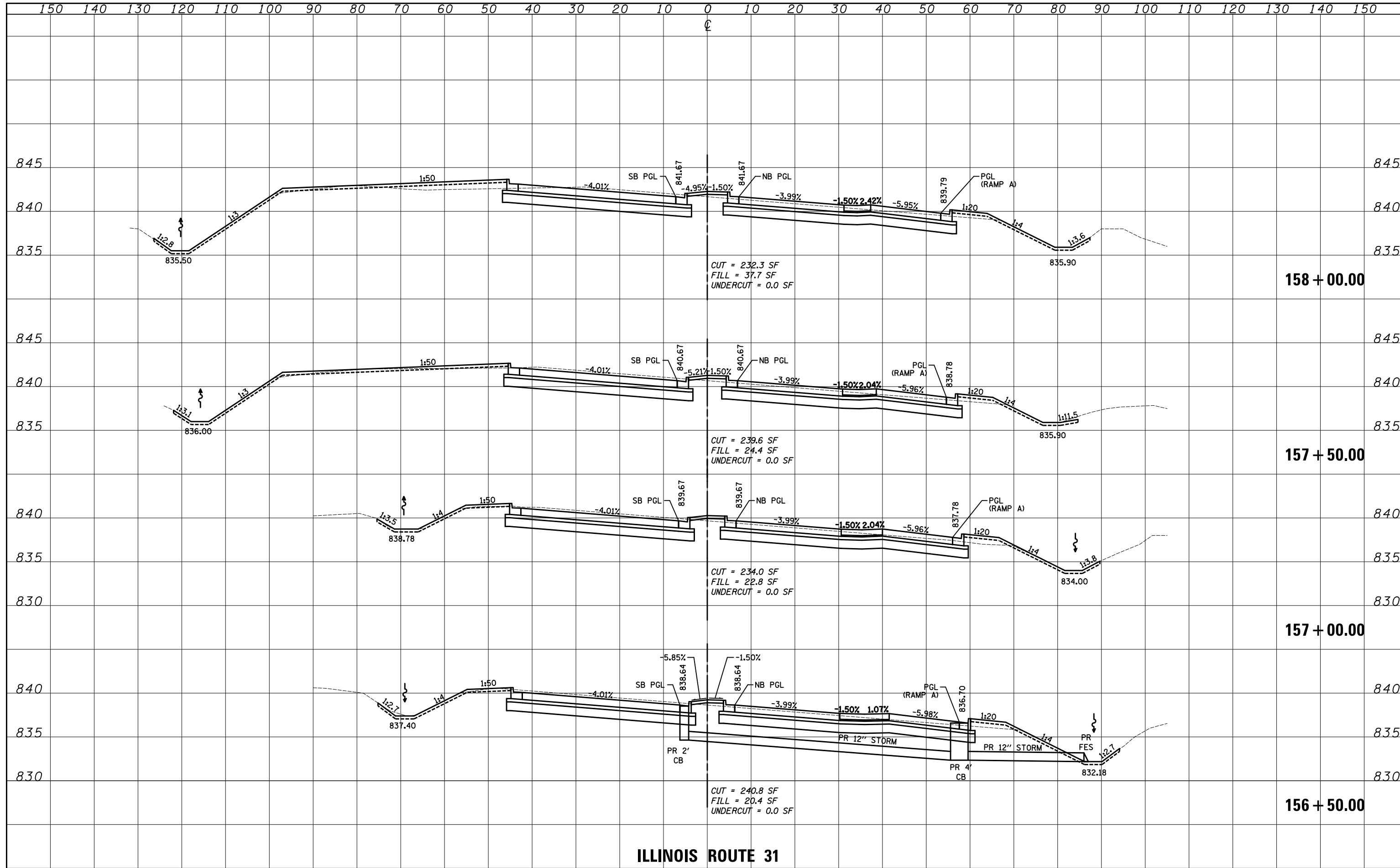
CROSS SECTIONS

SCALE: 10'H: 5'V SHEET NO. 43 OF 64 SHEETS STA. 154+00.00 TO STA. 156+00.00

O.R. RTE. 0003	SECTION 18A-2	COUNTY MCHENRY	TOTAL SHEETS 825	SHEET NO. 722
FED. ROAD DIST. NO. 1 ILLINOIS FED. AID PROJECT			CONTRACT NO. 60F72	

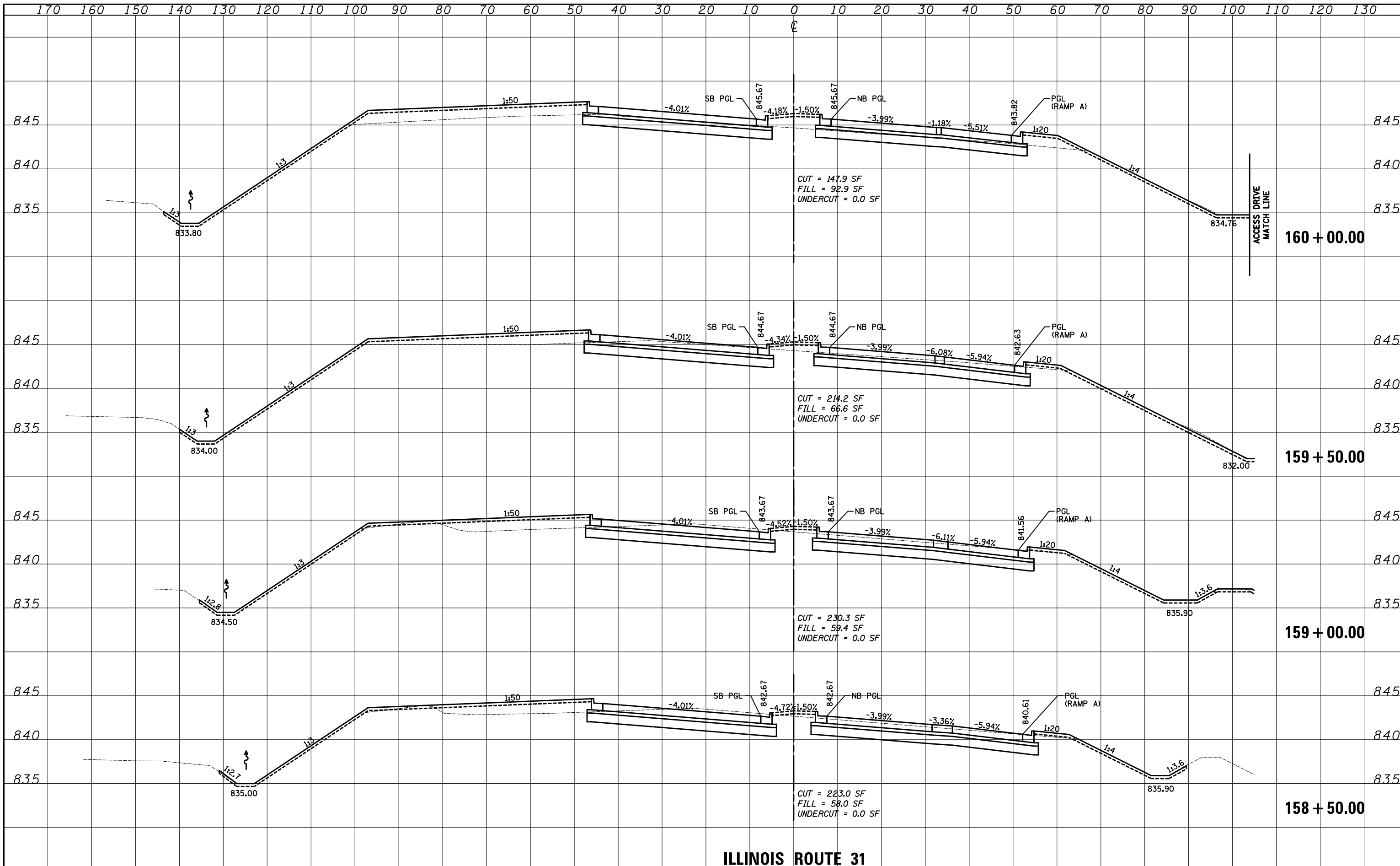
DATE	
BY	
SURVEYED	
PLOTTED	
TEMPLATE	
AREAS	
CHECKED	
NO.	

DATE	
BY	
SURVEYED	
PLOTTED	
TEMPLATE	
AREAS	
CHECKED	
NO.	



ILLINOIS ROUTE 31

FILE NAME =	USER NAME = akw	DESIGNED - PML	REVISED -	<p align="center">STATE OF ILLINOIS DEPARTMENT OF TRANSPORTATION</p> <p align="center">CROSS SECTIONS</p>	O.R. RTE.	SECTION	COUNTY	TOTAL SHEETS	SHEET NO.
...\\D160F72-sht-xssht-02_Bypass_Central.dgn		DRAWN - PML	REVISED -		0003	18A-2	MCHENRY	825	723
		CHECKED - GAB	REVISED -		CONTRACT NO. 60F72				
		DATE - 5/3/2012	REVISED -		FED. ROAD DIST. NO. 1 ILLINOIS FED. AID PROJECT				

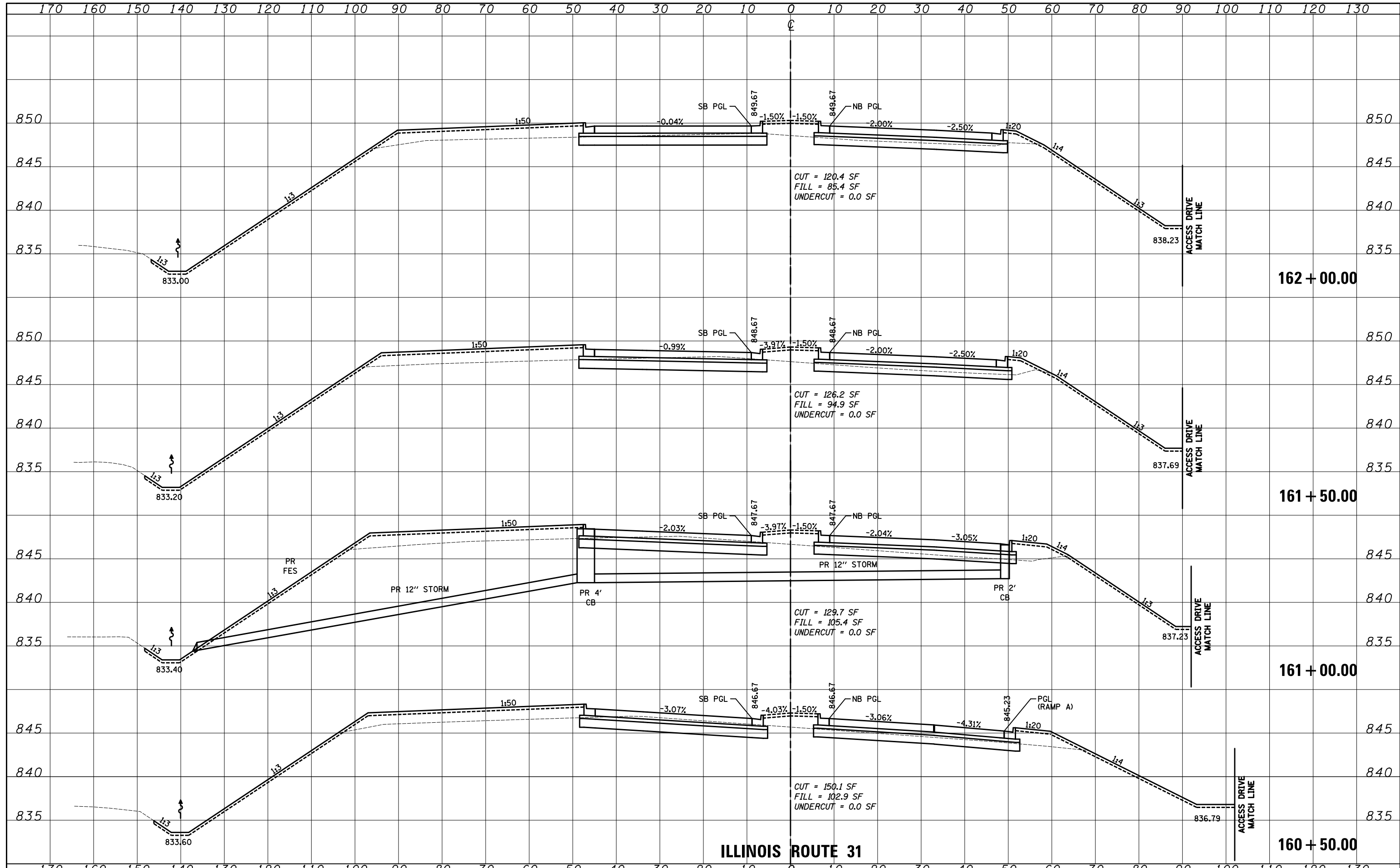


DATE	
BY	
NO.	
ORIGINAL SURVEY	
SURVEYED	
PLOTTED	
TEMPLATE	
AREAS CHECKED	
NOTE BOOK	
NO.	
FINISH	
NO.	

DATE	
BY	
NO.	
ORIGINAL SURVEY	
SURVEYED	
PLOTTED	
TEMPLATE	
AREAS CHECKED	
NOTE BOOK	
NO.	
FINISH	
NO.	

DATE	
BY	
SURVEYED	
PLOTTED	
TEMPLATE	
AREAS	
CHECKED	
NO.	

DATE	
BY	
SURVEYED	
PLOTTED	
TEMPLATE	
AREAS	
CHECKED	
NO.	



FILE NAME = ...\\D160F72-sht-xssht-02_Bypass_Central.dgn
 USER NAME = akw
 PLOT SCALE = 20.0000' / in.
 PLOT DATE = 5/2/2012

DESIGNED	- PML	REVISED	-
DRAWN	- PML	REVISED	-
CHECKED	- GAB	REVISED	-
DATE	- 5/3/2012	REVISED	-

**STATE OF ILLINOIS
DEPARTMENT OF TRANSPORTATION**

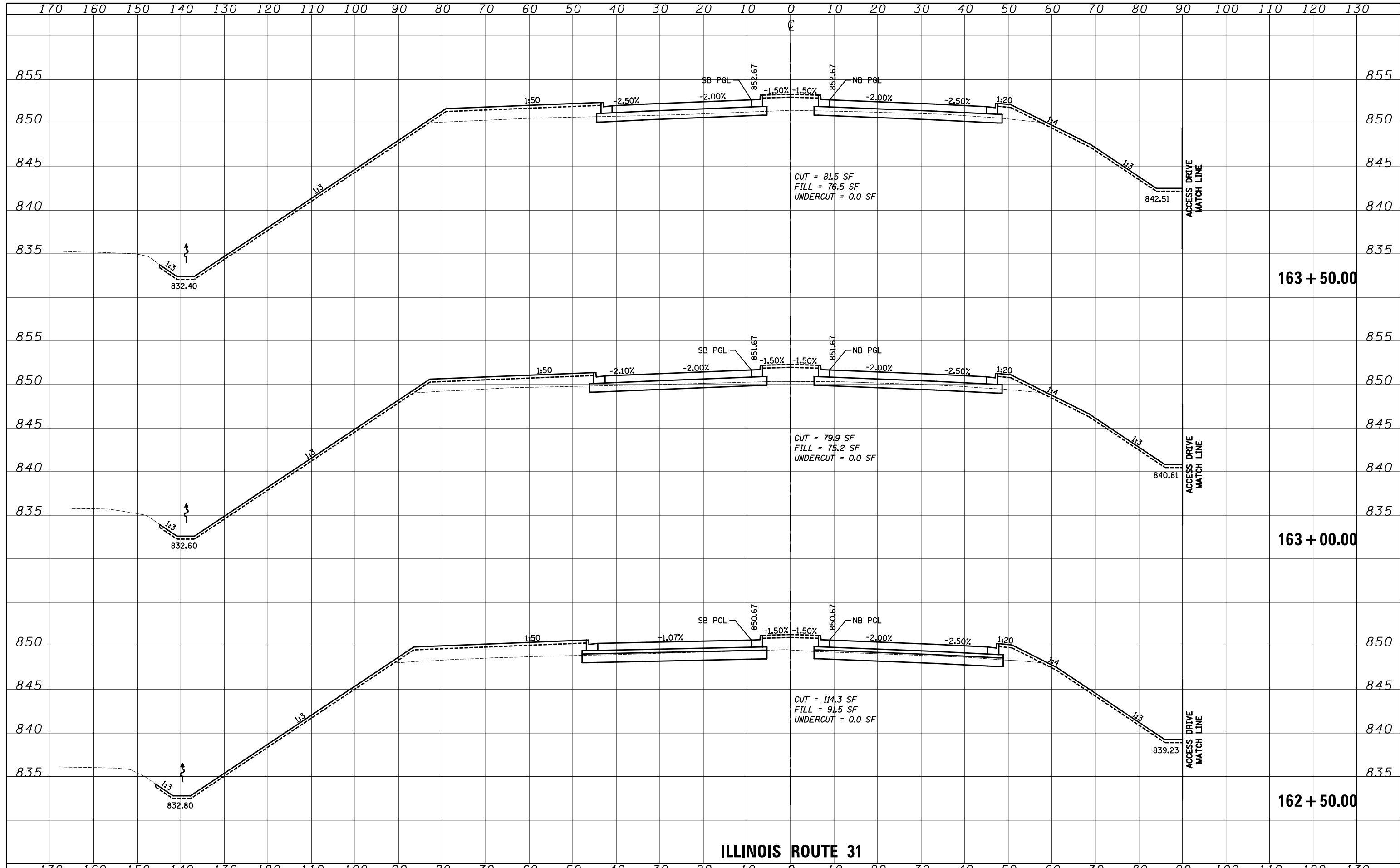
CROSS SECTIONS

SCALE: 10'H: 5'V SHEET NO. 46 OF 64 SHEETS STA. 160+50.00 TO STA. 162+00.00

D.R. RTE.	SECTION	COUNTY	TOTAL SHEETS	SHEET NO.
0003	18A-2	MCHENRY	825	725
CONTRACT NO. 60F72				
FED. ROAD DIST. NO. 1 ILLINOIS FED. AID PROJECT				

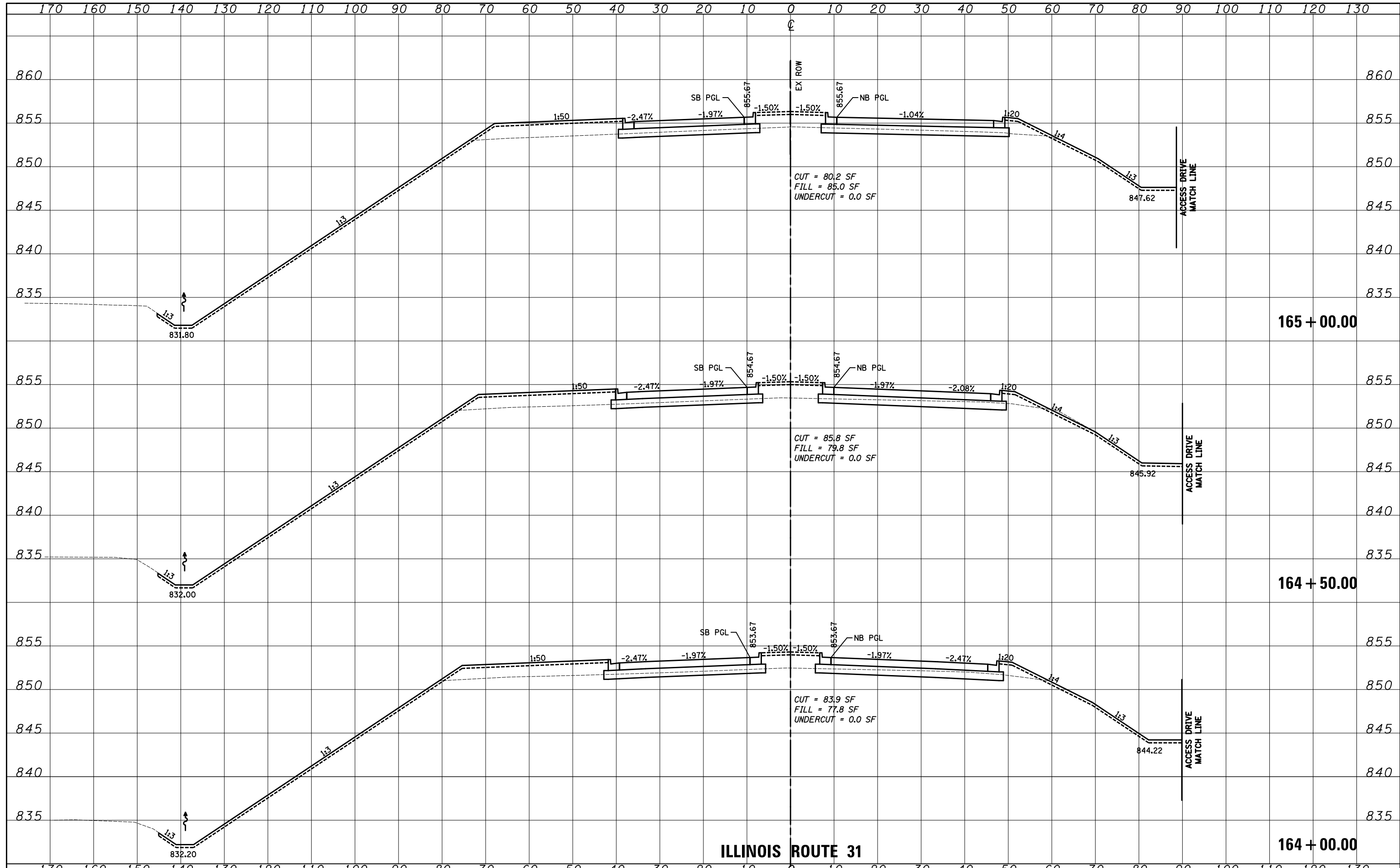
DATE	
BY	
SURVEYED	
PLOTTED	
TEMPLATE	
AREAS	
CHECKED	
NO.	

DATE	
BY	
SURVEYED	
PLOTTED	
TEMPLATE	
AREAS	
CHECKED	
NO.	



DATE	
BY	
FINAL SURVEY	
SURVEYED	
PLOTTED	
TEMPLATE	
NOTE BOOK	
AREAS CHECKED	
NO.	

DATE	
BY	
ORIGINAL SURVEY	
SURVEYED	
PLOTTED	
TEMPLATE	
NOTE BOOK	
AREAS CHECKED	
NO.	



FILE NAME = ...\\D160F72-sht-xssht-02_Bypass_Central.dgn
 USER NAME = akw
 PLOT SCALE = 20.0000' / in.
 PLOT DATE = 5/2/2012

DESIGNED - PML
 DRAWN - PML
 CHECKED - GAB
 DATE - 5/3/2012

REVISED -
 REVISED -
 REVISED -
 REVISED -

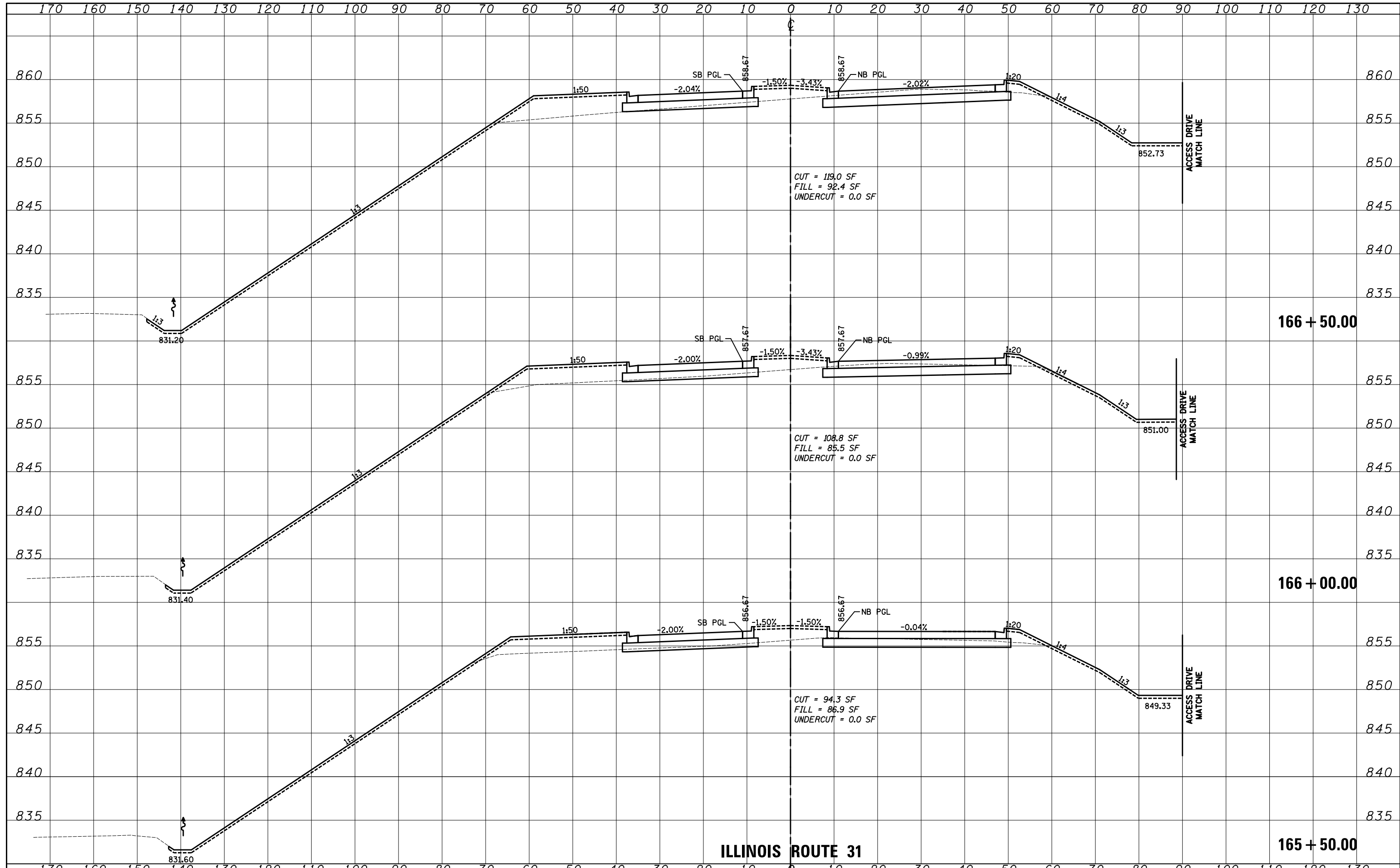
**STATE OF ILLINOIS
 DEPARTMENT OF TRANSPORTATION**

CROSS SECTIONS
 SCALE: 10'H: 5'V
 SHEET NO. 48 OF 64 SHEETS
 STA. 164+00.00 TO STA. 165+00.00

D.R. RTE.	SECTION	COUNTY	TOTAL SHEETS	SHEET NO.
0003	18A-2	MCHENRY	825	727
CONTRACT NO. 60F72				
FED. ROAD DIST. NO. 1 ILLINOIS FED. AID PROJECT				

DATE	
BY	
FINAL SURVEY	
SURVEYED	
PLOTTED	
TEMPLATE	
NOTE BOOK	
AREAS CHECKED	
NO.	

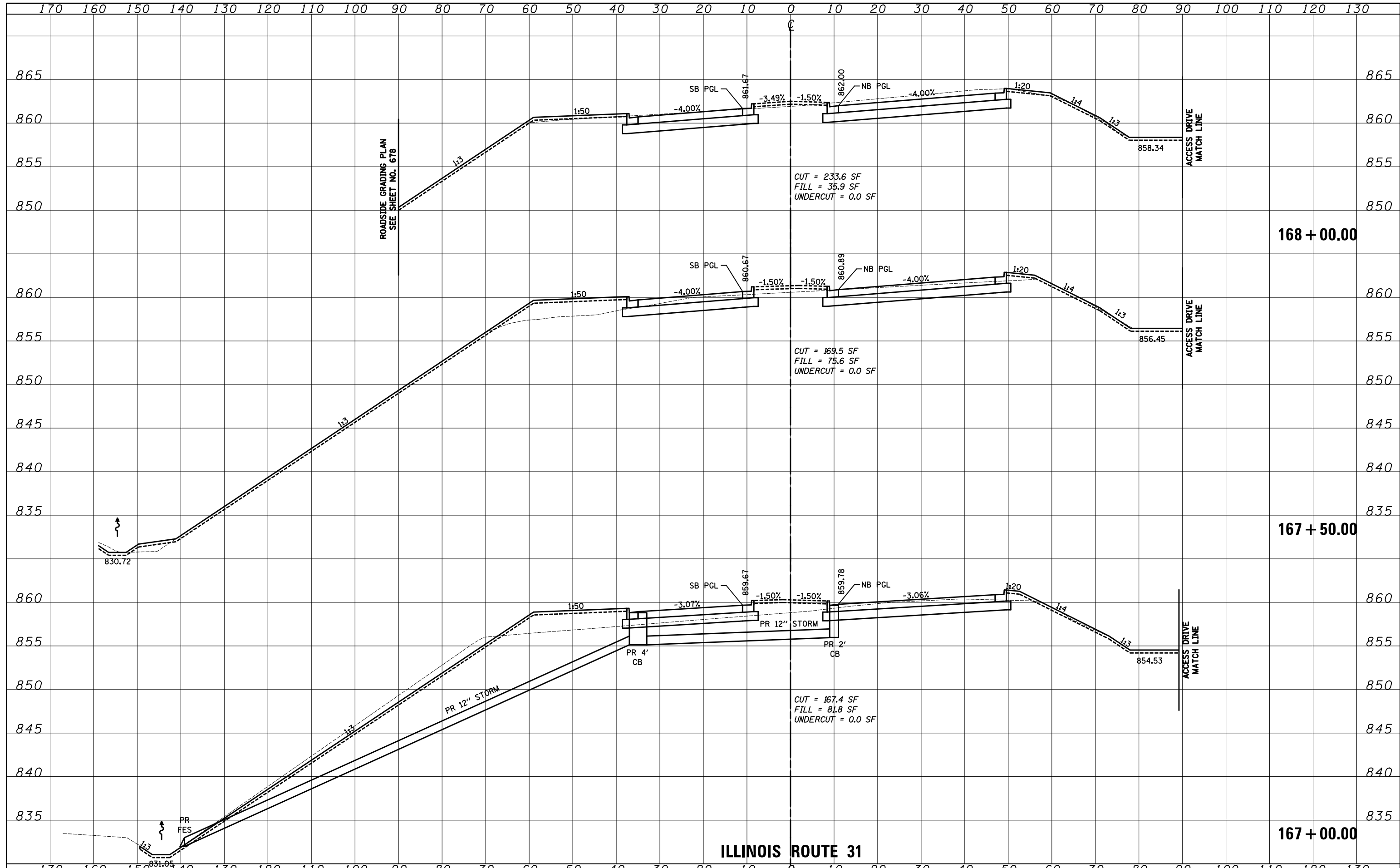
DATE	
BY	
ORIGINAL SURVEY	
SURVEYED	
PLOTTED	
TEMPLATE	
NOTE BOOK	
AREAS CHECKED	
NO.	



FILE NAME =	USER NAME = akw	DESIGNED - PML	REVISIED -	STATE OF ILLINOIS DEPARTMENT OF TRANSPORTATION	CROSS SECTIONS		O.R. RTE.	SECTION	COUNTY	TOTAL SHEETS	SHEET NO.
... \D160F72-sht-xxsh-t-02.Bypass.Central.dgn		DRAWN - PML	REVISIED -		0003	18A-2	MCHENRY	825	728		
		CHECKED - GAB	REVISIED -		CONTRACT NO. 60F72						
		DATE - 5/3/2012	REVISIED -		SCALE: 10'H: 5'V	SHEET NO. 49 OF 64 SHEETS	STA. 165+50.00 TO STA. 166+50.00	FED. ROAD DIST. NO. 1 ILLINOIS FED. AID PROJECT			

DATE	
BY	
FINISHED	
NO. OF SHEETS	
DATE	
BY	
FINISHED	
NO. OF SHEETS	
DATE	
BY	
FINISHED	
NO. OF SHEETS	

DATE	
BY	
FINISHED	
NO. OF SHEETS	
DATE	
BY	
FINISHED	
NO. OF SHEETS	
DATE	
BY	
FINISHED	
NO. OF SHEETS	



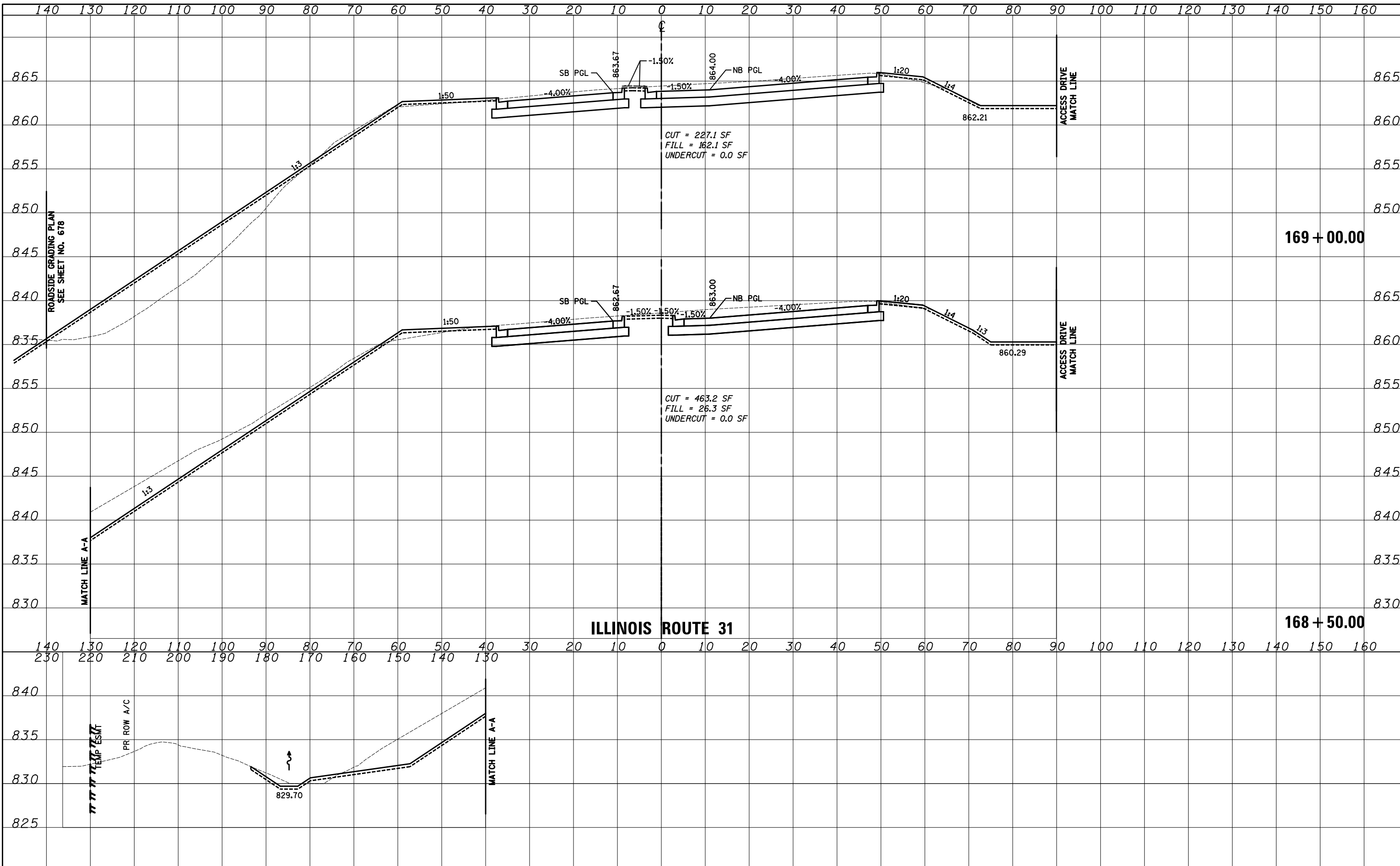
FILE NAME = ...\\D160F72-sht-xssht-02.Bypass.Central.dgn
 USER NAME = akw
 PLOT SCALE = 20.0000' / in.
 PLOT DATE = 5/2/2012

DESIGNED - PML	REVISÉ -
DRAWN - PML	REVISÉ -
CHECKED - GAB	REVISÉ -
DATE - 5/3/2012	REVISÉ -

**STATE OF ILLINOIS
 DEPARTMENT OF TRANSPORTATION**

CROSS SECTIONS
 SCALE: 10' H: 5'
 SHEET NO. 50 OF 64 SHEETS
 STA. 167+00.00 TO STA. 168+00.00

D.R. RTE.	SECTION	COUNTY	TOTAL SHEETS	SHEET NO.
0003	18A-2	MCHENRY	825	729
CONTRACT NO.				
FED. ROAD DIST. NO. ILLINOIS FED. AID PROJECT				

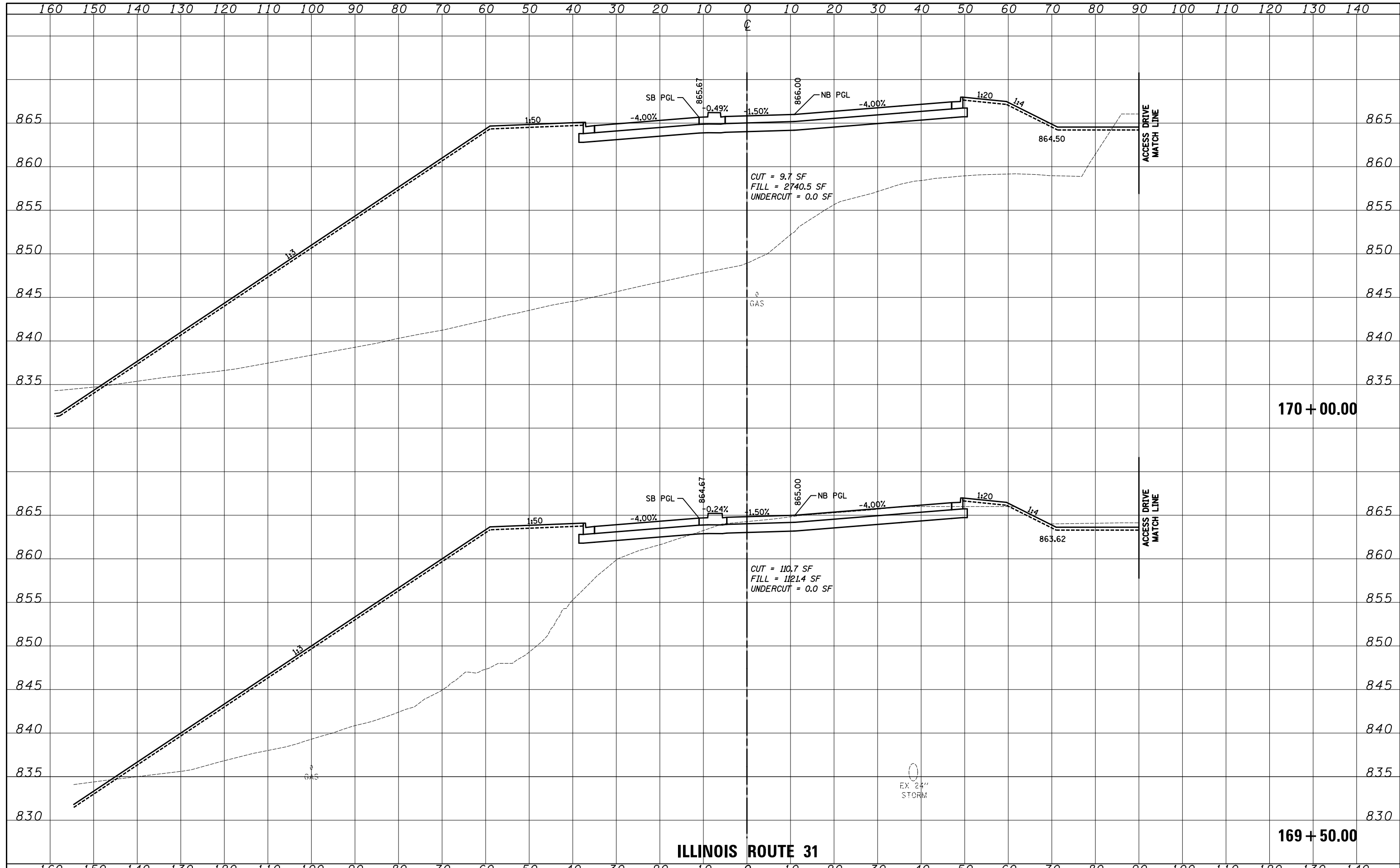


BY	DATE
SURVEYED	
PLOTTED	
TEMPLATE	
NOTE BOOK	
AREAS CHECKED	
NO.	

BY	DATE
SURVEYED	
PLOTTED	
TEMPLATE	
NOTE BOOK	
AREAS CHECKED	
NO.	

DATE	
BY	
SURVEYED	
PLOTTED	
TEMPLATE	
AREAS	
CHECKED	
NO.	

DATE	
BY	
ORIGINAL SURVEY	
NOTE BOOK	
AREAS	
CHECKED	
NO.	



ILLINOIS ROUTE 31

FILE NAME = ...\\D160F72-sht-xssht-02_Bypass.Central.dgn

USER NAME = akw
 DESIGNED - PML
 DRAWN - PML
 CHECKED - GAB
 DATE - 5/3/2012

REVISIED -
 REVISIED -
 REVISIED -
 REVISIED -

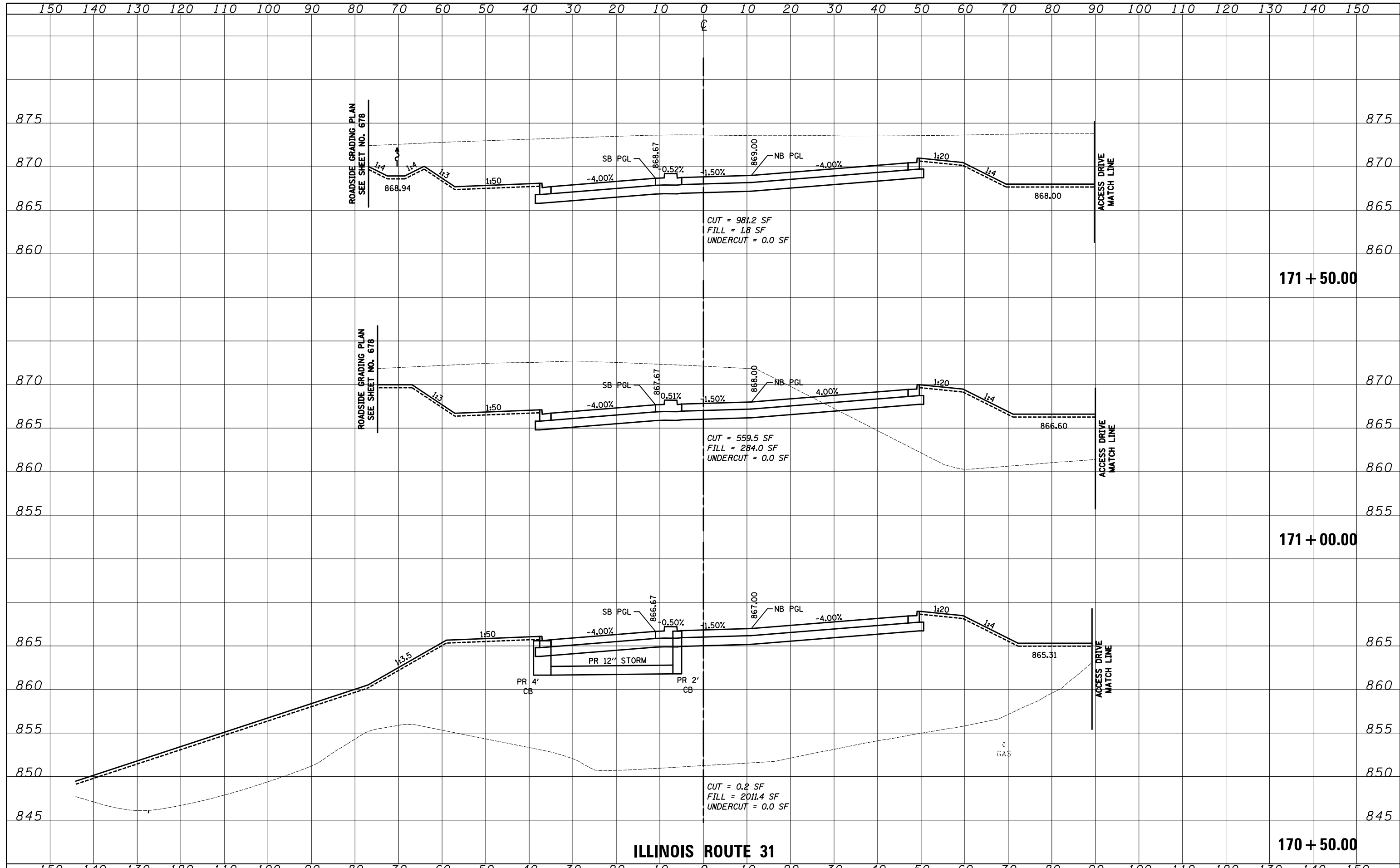
**STATE OF ILLINOIS
 DEPARTMENT OF TRANSPORTATION**

CROSS SECTIONS
 SCALE: 10'H: 5'V
 SHEET NO. 52 OF 64 SHEETS
 STA. 169+50.00 TO STA. 170+00.00

O.R. RTE.	SECTION	COUNTY	TOTAL SHEETS	SHEET NO.
0003	18A-2	MCHENRY	825	731
CONTRACT NO. 60F72				
FED. ROAD DIST. NO. 1 ILLINOIS FED. AID PROJECT				

DATE	
BY	
SURVEYED	
PLOTTED	
TEMPLATE	
AREAS	CHECKED
NO.	

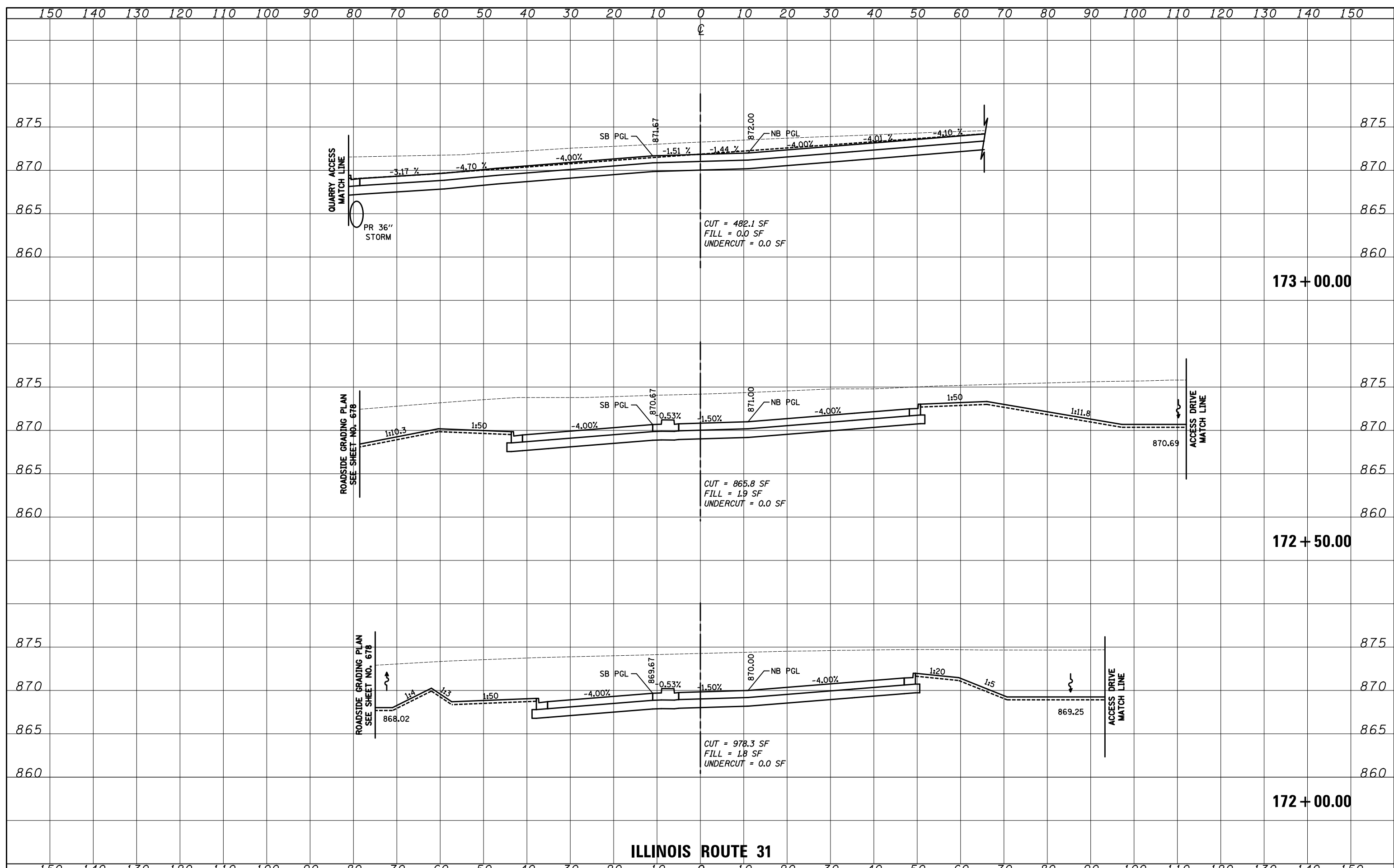
DATE	
BY	
SURVEYED	
PLOTTED	
TEMPLATE	
AREAS	CHECKED
NO.	



FILE NAME =	USER NAME = akw	DESIGNED - PML	REVISED -	STATE OF ILLINOIS DEPARTMENT OF TRANSPORTATION	CROSS SECTIONS		O.R. RTE.	SECTION	COUNTY	TOTAL SHEETS	SHEET NO.
...\\D160F72-sht-xssht-02_Bypass.Central.dgn		DRAWN - PML	REVISED -		0003	18A-2	MCHENRY	825	732	CONTRACT NO. 60F72	
		CHECKED - GAB	REVISED -		SCALE: 10'H: 5'V	SHEET NO. 53 OF 64 SHEETS	STA. 170+50.00 TO STA. 171+50.00	FED. ROAD DIST. NO. 1 ILLINOIS FED. AID PROJECT			
		DATE - 5/3/2012	REVISED -								

DATE	
BY	
SURVEYED	
PLOTTED	
TEMPLATE	
AREAS	
CHECKED	
NO.	

DATE	
BY	
SURVEYED	
PLOTTED	
TEMPLATE	
AREAS	
CHECKED	
NO.	



ILLINOIS ROUTE 31

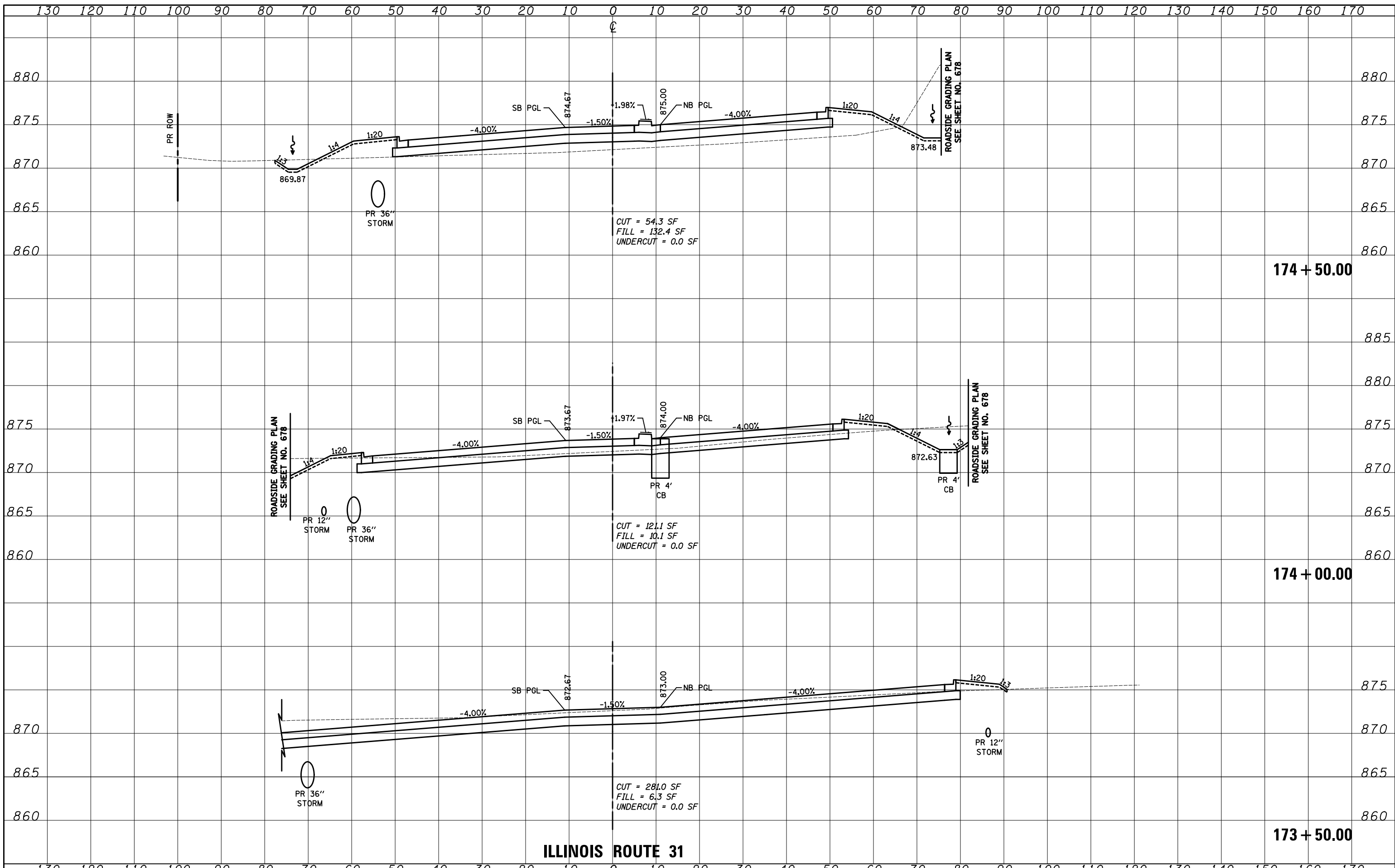
FILE NAME = ...YD160F72-sht-xssht-02.Bypass.Central.dgn

USER NAME = akw	DESIGNED - PML	REVISED -
PLOT SCALE = 20.0000' / in.	DRAWN - PML	REVISED -
PLOT DATE = 5/2/2012	CHECKED - GAB	REVISED -
	DATE - 5/3/2012	REVISED -

**STATE OF ILLINOIS
DEPARTMENT OF TRANSPORTATION**

CROSS SECTIONS
 SCALE: 10'H: 5'V SHEET NO. 54 OF 64 SHEETS STA. 172+00.00 TO STA. 173+00.00

O.R. RTE.	SECTION	COUNTY	TOTAL SHEETS	SHEET NO.
0003	18A-2	MCHENRY	825	733
CONTRACT NO. 60F72				
FED. ROAD DIST. NO. 1 ILLINOIS FED. AID PROJECT				



ILLINOIS ROUTE 31

DATE	
BY	
SURVEYED	
PLOTTED	
TEMPLATE	
AREAS	
CHECKED	
FINAL SURVEY	
NOTE BOOK	
NO.	

DATE	
BY	
SURVEYED	
PLOTTED	
TEMPLATE	
AREAS	
CHECKED	
ORIGINAL SURVEY	
NOTE BOOK	
NO.	

FILE NAME = ...\\D160F72-sht-xssht-03.Bypass-Nor.th.dgn

USER NAME = akw	DESIGNED - PML	REVISED -
	DRAWN - PML	REVISED -
	CHECKED - GAB	REVISED -
	DATE - 5/3/2012	REVISED -

DESIGNED - PML	REVISED -
DRAWN - PML	REVISED -
CHECKED - GAB	REVISED -
DATE - 5/3/2012	REVISED -

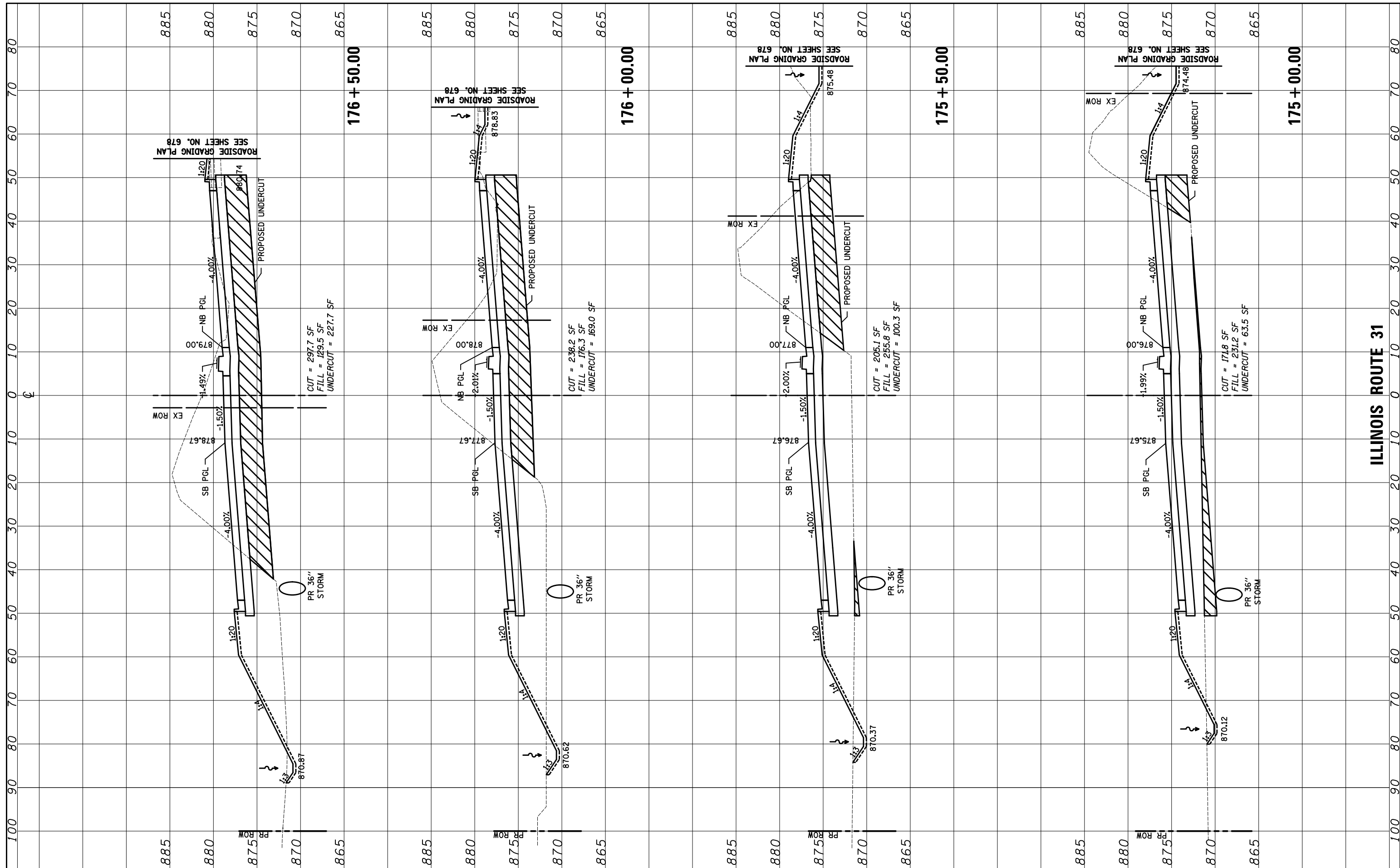
**STATE OF ILLINOIS
DEPARTMENT OF TRANSPORTATION**

CROSS SECTIONS	
SCALE: 10'H: 5'V	SHEET NO. 55 OF 64 SHEETS
STA. 173+50.00	TO STA. 174+50.00

O.R. RTE.	SECTION	COUNTY	TOTAL SHEETS	SHEET NO.
0003	18A-2	MCHENRY	825	734
CONTRACT NO. 60F72				
FED. ROAD DIST. NO. 1 ILLINOIS FED. AID PROJECT				

FINAL SURVEY	SURVEYED	BY	DATE
NOTE BOOK	PLOTTED		
AREAS CHECKED	TEMPLATE		
	AREAS CHECKED		

ORIGINAL SURVEY	SURVEYED	BY	DATE
NOTE BOOK	PLOTTED		
AREAS CHECKED	TEMPLATE		
	AREAS CHECKED		



FILE NAME = ...\\D160F72-sht-xssht-03.Bypass-Nor.th.dgn

USER NAME = akw
 DESIGNED - PML
 DRAWN - PML
 CHECKED - GAB
 DATE - 5/3/2012

REVISED -
 REVISED -
 REVISED -
 REVISED -

STATE OF ILLINOIS
 DEPARTMENT OF TRANSPORTATION

CROSS SECTIONS

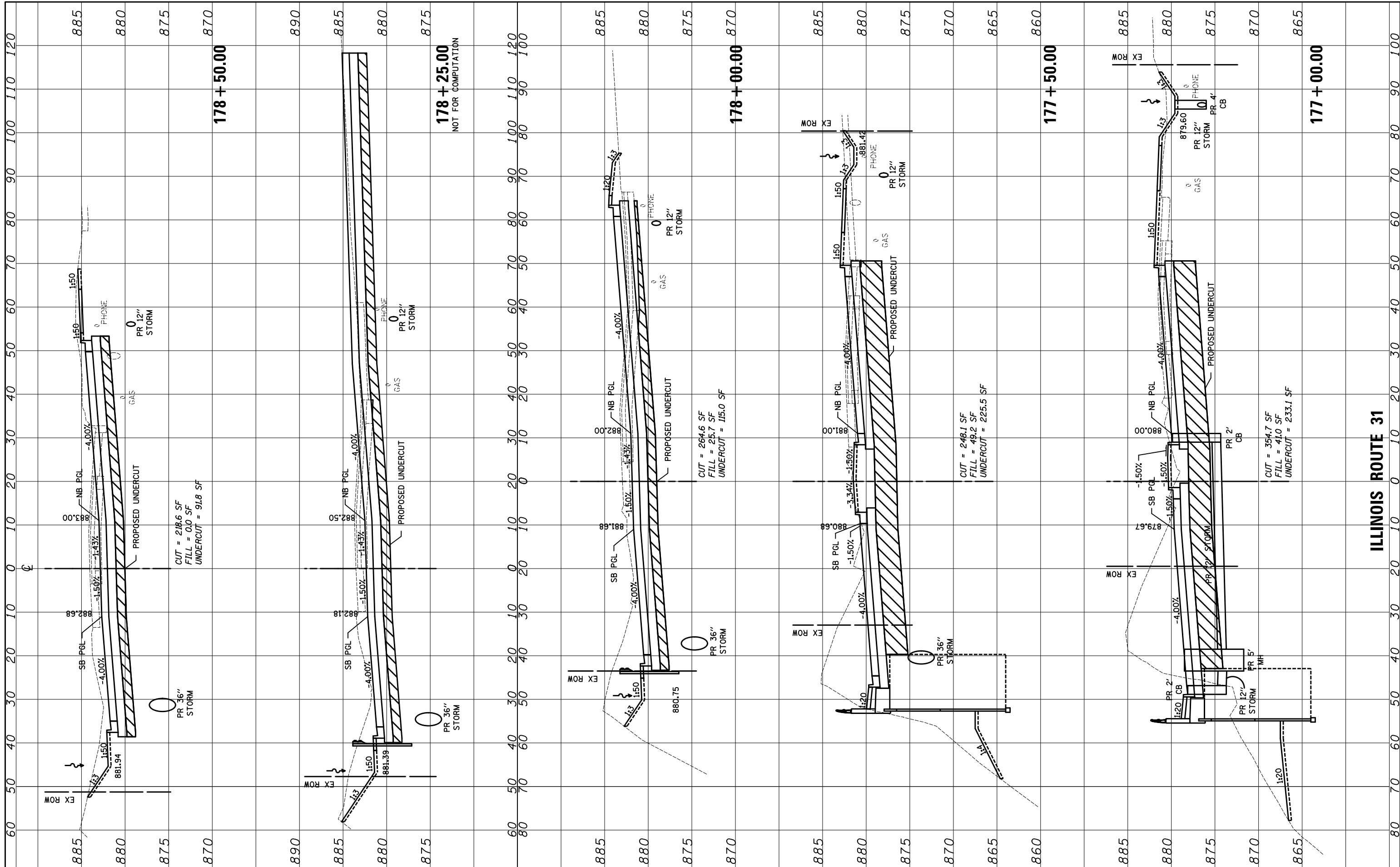
SCALE: 10'H: 5'V SHEET NO. 56 OF 64 SHEETS STA. 175+00.00 TO STA. 176+50.00

O.R. RTE.	SECTION	COUNTY	TOTAL SHEETS	SHEET NO.
0003	18A-2	MCHENRY	825	735
CONTRACT NO. 60F72				
FED. ROAD DIST. NO. 1 ILLINOIS FED. AID PROJECT				

ILLINOIS ROUTE 31

FINAL SURVEY	SURVEYED	BY	DATE
NOTE BOOK	PLOTTED		
AREAS CHECKED	TEMPLATE		
NO.	AREAS CHECKED		

ORIGINAL SURVEY	SURVEYED	BY	DATE
NOTE BOOK	PLOTTED		
AREAS CHECKED	TEMPLATE		
NO.	AREAS CHECKED		



FILE NAME = ...\\D160F72-sht-xxsh-03_Bypass_Nor.thr.dgn

USER NAME = akw
 DESIGNED - PML
 DRAWN - PML
 CHECKED - GAB
 DATE - 5/3/2012

REVISED -
 REVISED -
 REVISED -
 REVISED -

**STATE OF ILLINOIS
 DEPARTMENT OF TRANSPORTATION**

CROSS SECTIONS

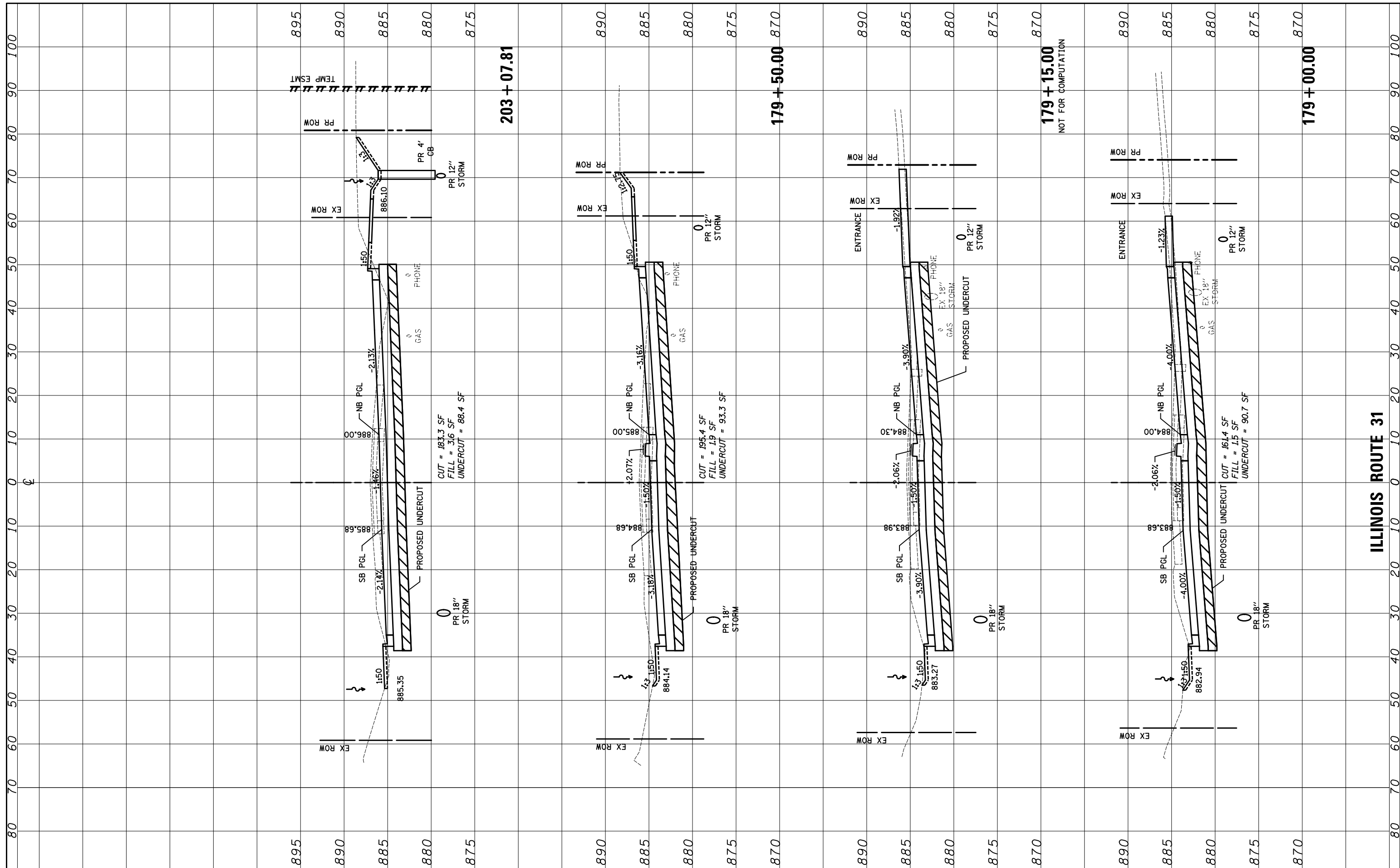
SCALE: 10'H: 5'V SHEET NO. 57 OF 64 SHEETS STA. 177+00.00 TO STA. 178+50.00

O.R. RTE.	SECTION	COUNTY	TOTAL SHEETS	SHEET NO.
0003	18A-2	MCHENRY	825	736
FED. ROAD DIST. NO. 1 ILLINOIS FED. AID PROJECT			CONTRACT NO. 60F72	

ILLINOIS ROUTE 31

FINAL SURVEY	SURVEYED	BY	DATE
NOTE BOOK	PLOTTED		
NO.	TEMPLATE		
	AREAS CHECKED		

ORIGINAL SURVEY	SURVEYED	BY	DATE
NOTE BOOK	PLOTTED		
NO.	TEMPLATE		
	AREAS CHECKED		



FILE NAME = ...\\D160F72-sht-xssht-03.Bypass_Nor.th.dgn

USER NAME = akw	DESIGNED - PML	REVISED -
PLOT SCALE = 20.0000' / in.	DRAWN - PML	REVISED -
PLOT DATE = 5/2/2012	CHECKED - GAB	REVISED -
	DATE - 5/3/2012	REVISED -

**STATE OF ILLINOIS
DEPARTMENT OF TRANSPORTATION**

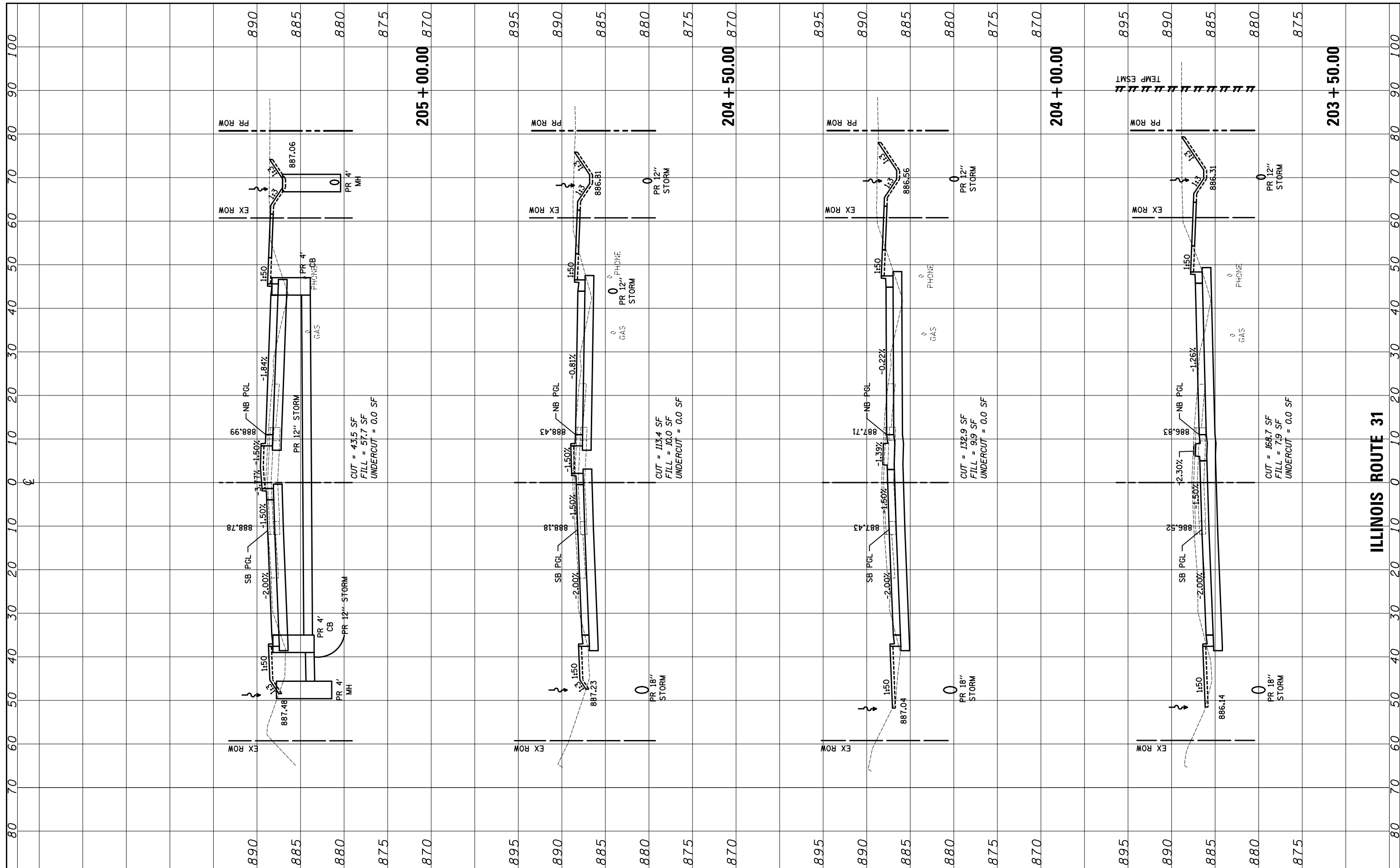
CROSS SECTIONS
SCALE: 10'H: 5'V SHEET NO. 58 OF 64 SHEETS STA. 179+00.00 TO STA. 203+07.81

O.R. RTE. 0003	SECTION 18A-2	COUNTY MCHENRY	TOTAL SHEETS 825	SHEET NO. 737
FED. ROAD DIST. NO. 1 ILLINOIS FED. AID PROJECT			CONTRACT NO. 60F72	

ILLINOIS ROUTE 31

FINAL SURVEY NO.	SURVEYED	BY	DATE
NOTE BOOK	PLOTTED		
AREAS CHECKED	TEMPLATE		
	AREAS CHECKED		

ORIGINAL SURVEY NO.	SURVEYED	BY	DATE
NOTE BOOK	PLOTTED		
AREAS CHECKED	TEMPLATE		
	AREAS CHECKED		



FILE NAME = ...\\D160F72-sht-xssht-03_Bypass_Nor.th.dgn

USER NAME = akw
 DESIGNED - PML
 DRAWN - PML
 CHECKED - GAB
 DATE - 5/3/2012

REVISIONS:
 REVISED -
 REVISED -
 REVISED -
 REVISED -

**STATE OF ILLINOIS
 DEPARTMENT OF TRANSPORTATION**

CROSS SECTIONS

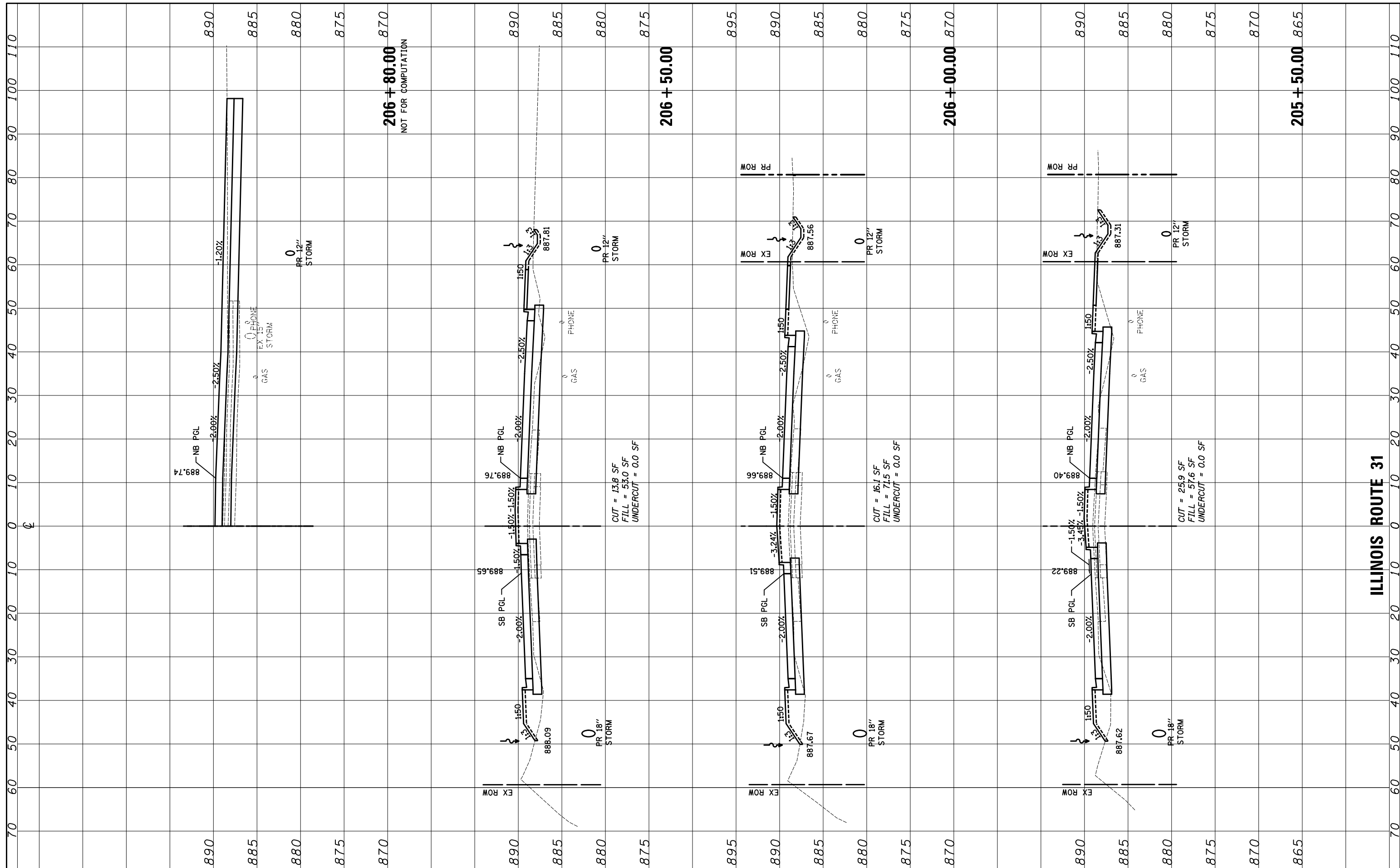
SCALE: 10'H: 5'V SHEET NO. 59 OF 64 SHEETS STA. 203+50.00 TO STA. 205+00.00

O.R. RTE.	SECTION	COUNTY	TOTAL SHEETS	SHEET NO.
0003	18A-2	MCHENRY	825	738
CONTRACT NO. 60F72				
FED. ROAD DIST. NO. 1 ILLINOIS FED. AID PROJECT				

ILLINOIS ROUTE 31

FINAL SURVEY	SURVEYED	BY	DATE
NOTE BOOK	PLOTTED		
NO.	TEMPLATE		
	AREAS CHECKED		

ORIGINAL SURVEY	SURVEYED	BY	DATE
NOTE BOOK	PLOTTED		
NO.	TEMPLATE		
	AREAS CHECKED		



FILE NAME = ...\\D160F72-sht-xssht-03.Bypass_Nor.th.dgn

USER NAME = akw
 DESIGNED - PML
 DRAWN - PML
 CHECKED - GAB
 DATE - 5/3/2012

REVISED -
 REVISED -
 REVISED -
 REVISED -

STATE OF ILLINOIS
 DEPARTMENT OF TRANSPORTATION

CROSS SECTIONS

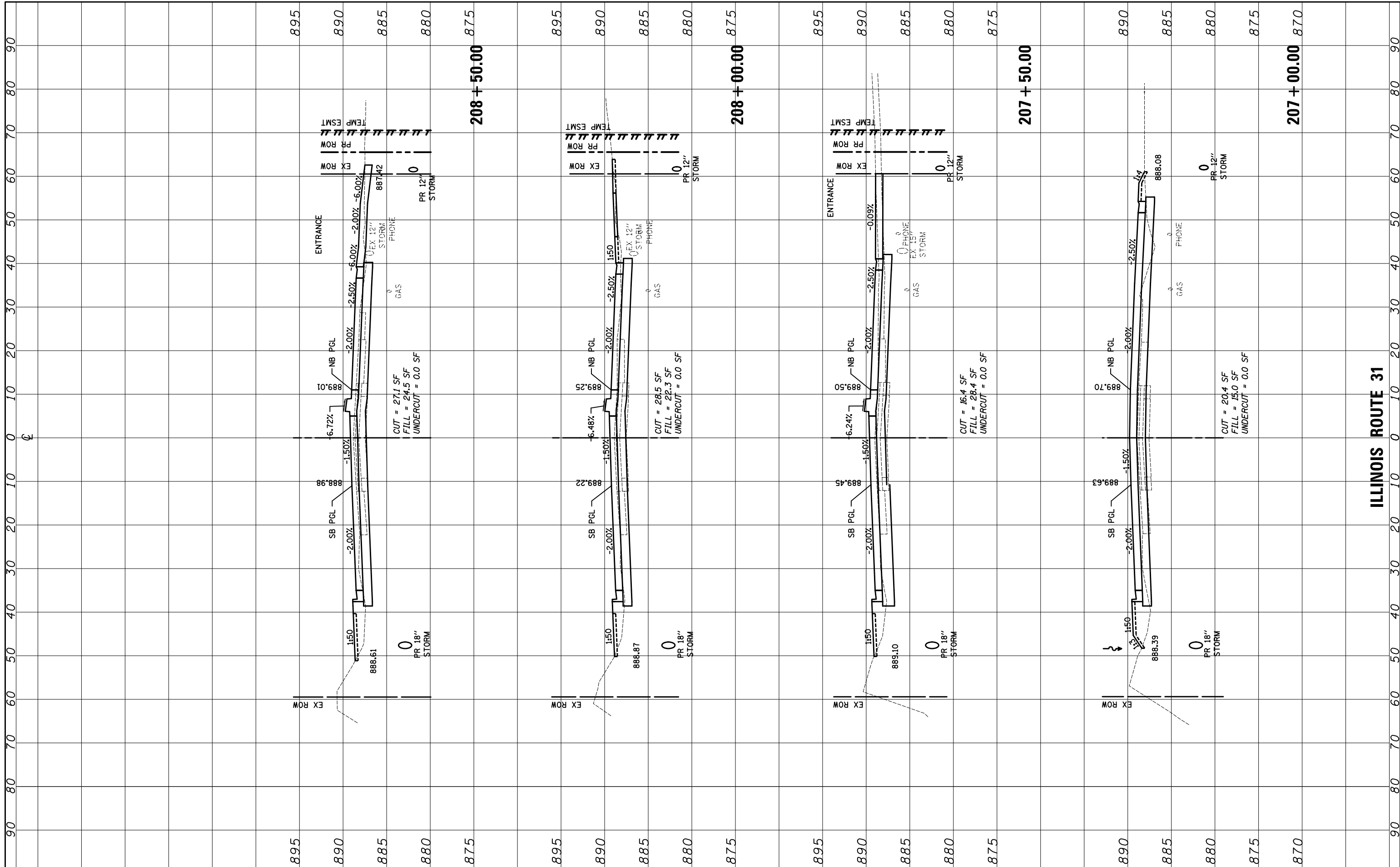
SCALE: 10'H: 5'V SHEET NO. 60 OF 64 SHEETS STA. 205+50.00 TO STA. 206+80.00

O.R. RTE.	SECTION	COUNTY	TOTAL SHEETS	SHEET NO.
0003	18A-2	MCHENRY	825	739
CONTRACT NO. 60F72				
FED. ROAD DIST. NO. 1 ILLINOIS FED. AID PROJECT				

ILLINOIS ROUTE 31

FINAL SURVEY	SURVEYED	BY	DATE
NOTE BOOK	PLOTTED		
NO.	TEMPLATE		
	AREAS CHECKED		

ORIGINAL SURVEY	SURVEYED	BY	DATE
NOTE BOOK	PLOTTED		
NO.	TEMPLATE		
	AREAS CHECKED		



FILE NAME = ...\\D160F72-sht-xssht-03.Bypass-Nor.th.dgn

USER NAME = akw
 DESIGNED - PML
 DRAWN - PML
 CHECKED - GAB
 DATE - 5/3/2012

REVISED -
 REVISED -
 REVISED -
 REVISED -

**STATE OF ILLINOIS
 DEPARTMENT OF TRANSPORTATION**

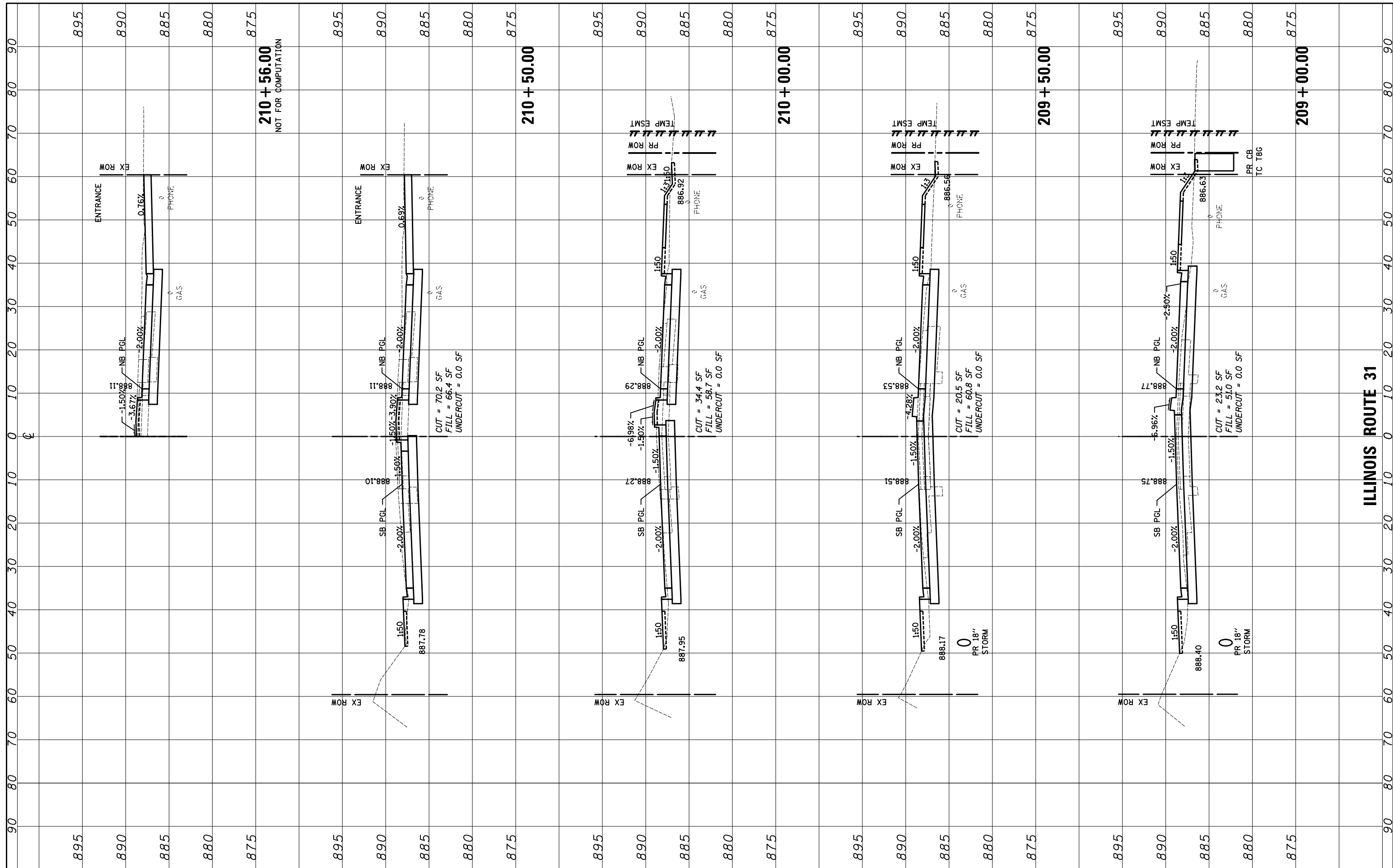
CROSS SECTIONS
 SCALE: 10'H: 5'V SHEET NO. 61 OF 64 SHEETS STA. 207+00.00 TO STA. 208+50.00

O.R. RTE.	SECTION	COUNTY	TOTAL SHEETS	SHEET NO.
0003	18A-2	MCHENRY	825	740
FED. ROAD DIST. NO. 1 ILLINOIS FED. AID PROJECT			CONTRACT NO. 60F72	

ILLINOIS ROUTE 31

FINAL SURVEY	SURVEYED	BY	DATE
NOTE BOOK	PLOTTED		
AREAS CHECKED	TEMPLATE		
	AREAS CHECKED		

ORIGINAL SURVEY	SURVEYED	BY	DATE
NOTE BOOK	PLOTTED		
AREAS CHECKED	TEMPLATE		
	AREAS CHECKED		



FILE NAME = ... \D160F72-sht-xxsh-t-03_Bypass_Nor.th.dgn

USER NAME = akw
 DESIGNED - PML
 DRAWN - PML
 CHECKED - GAB
 DATE - 5/3/2012

REVISED -
 REVISED -
 REVISED -
 REVISED -

**STATE OF ILLINOIS
 DEPARTMENT OF TRANSPORTATION**

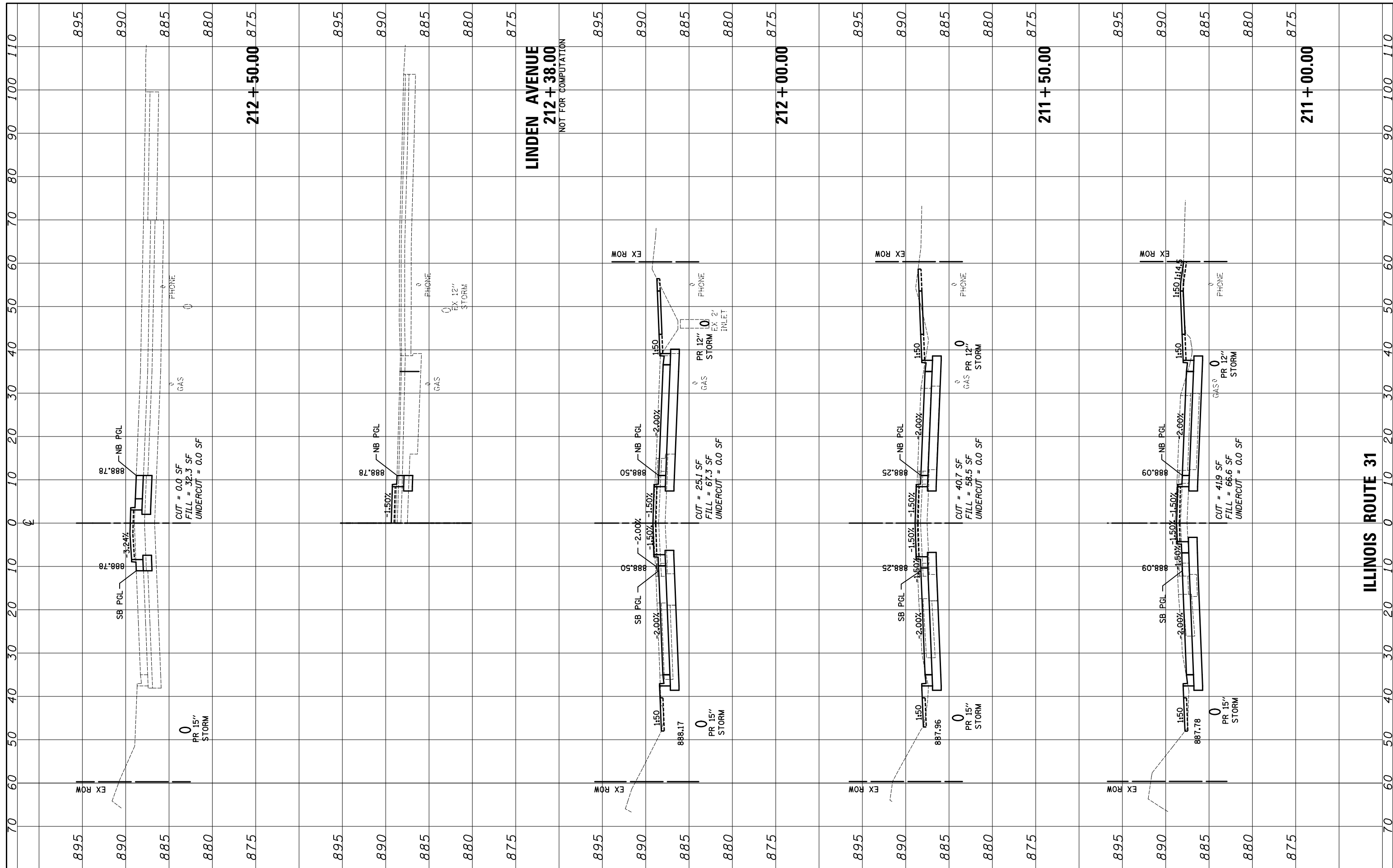
CROSS SECTIONS

SCALE: 10'H: 5'V SHEET NO. 62 OF 64 SHEETS STA. 209+00.00 TO STA. 210+56.00

O.R. RTE.	SECTION	COUNTY	TOTAL SHEETS	SHEET NO.
0003	18A-2	MCHENRY	825	741
FED. ROAD DIST. NO. 1 ILLINOIS FED. AID PROJECT			CONTRACT NO. 60F72	

FINAL SURVEY NO.	SURVEYED PLOTTED TEMPLATE AREAS CHECKED	BY	DATE

ORIGINAL SURVEY NO.	SURVEYED PLOTTED TEMPLATE AREAS CHECKED	BY	DATE



FILE NAME = ...\\D160F72-sht-xssht-03.Bypass-Nor.th.dgn

USER NAME = akw
 DESIGNED - PML
 DRAWN - PML
 CHECKED - GAB
 DATE - 5/3/2012

REVISED -
 REVISED -
 REVISED -
 REVISED -

**STATE OF ILLINOIS
 DEPARTMENT OF TRANSPORTATION**

CROSS SECTIONS

SCALE: 10'H: 5'V SHEET NO. 63 OF 64 SHEETS STA. 211+00.00 TO STA. 212+50.00

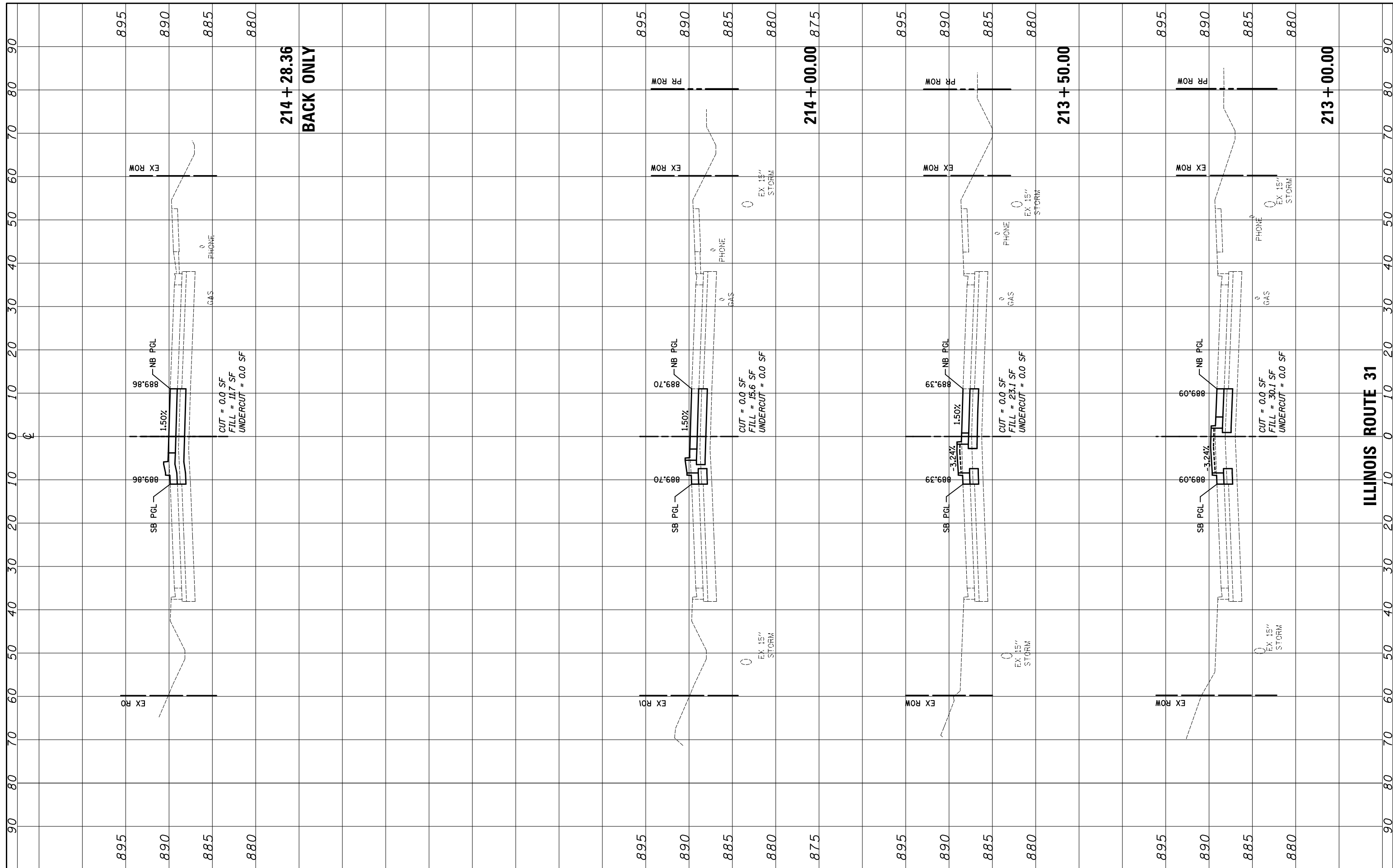
O.R. RTE.	SECTION	COUNTY	TOTAL SHEETS	SHEET NO.
0003	18A-2	MCHENRY	825	742
CONTRACT NO. 60F72				

FED. ROAD DIST. NO. 1 ILLINOIS FED. AID PROJECT

ILLINOIS ROUTE 31

FINAL SURVEY NO.	SURVEYED PLOTTED AREAS CHECKED	BY	DATE
NOTE BOOK NO.	TEMPLATE AREAS CHECKED		

ORIGINAL SURVEY NO.	SURVEYED PLOTTED AREAS CHECKED	BY	DATE
NOTE BOOK NO.	TEMPLATE AREAS CHECKED		



FILE NAME = ...\\D160F72-sht-xssht-03.Bypass-Nor.th.dgn

USER NAME = akw
 DESIGNED - PML
 DRAWN - PML
 CHECKED - GAB
 DATE - 5/3/2012

REVISED -
 REVISED -
 REVISED -
 REVISED -

**STATE OF ILLINOIS
 DEPARTMENT OF TRANSPORTATION**

CROSS SECTIONS

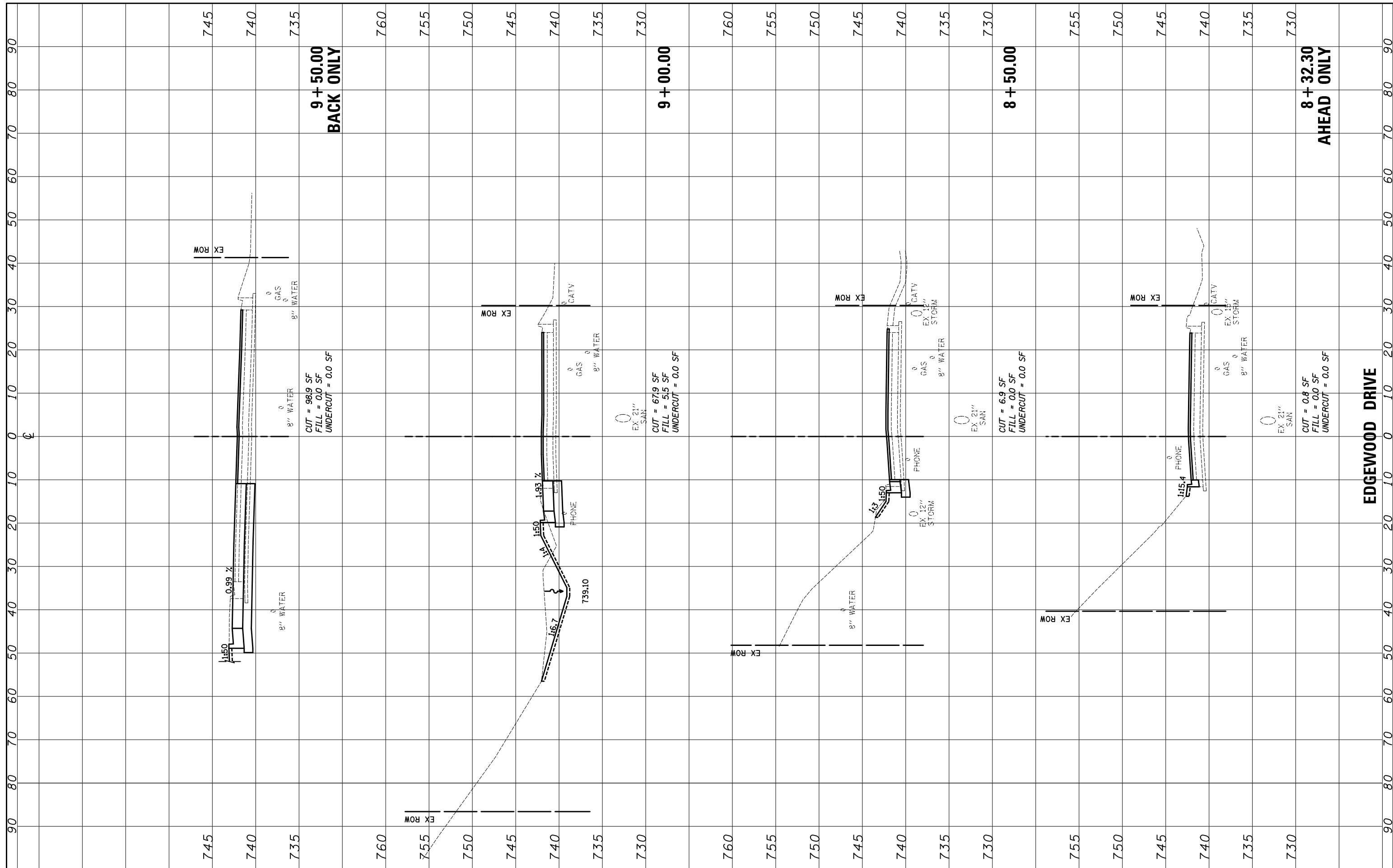
SCALE: 10'H: 5'V SHEET NO. 64 OF 64 SHEETS STA. 213+00.00 TO STA. 214+29.00

O.R. RTE.	SECTION	COUNTY	TOTAL SHEETS	SHEET NO.
0003	18A-2	MCHENRY	825	743
CONTRACT NO. 60F72				
FED. ROAD DIST. NO. 1 ILLINOIS FED. AID PROJECT				

ILLINOIS ROUTE 31

FINAL SURVEY NO.	SURVEYED	BY	DATE
NOTE BOOK	PLOTTED		
AREAS CHECKED	TEMPLATE		
	AREAS CHECKED		

ORIGINAL SURVEY NO.	SURVEYED	BY	DATE
NOTE BOOK	PLOTTED		
AREAS CHECKED	TEMPLATE		
	AREAS CHECKED		



FILE NAME = ...\\D160F72-sht-xssht-04_Edgewood.dgn

USER NAME = okw
 DESIGNED - PML
 DRAWN - PML
 CHECKED - GAB
 DATE - 5/3/2012

REVISIONS
 REVISED -
 REVISED -
 REVISED -
 REVISED -

STATE OF ILLINOIS
 DEPARTMENT OF TRANSPORTATION

CROSS SECTIONS

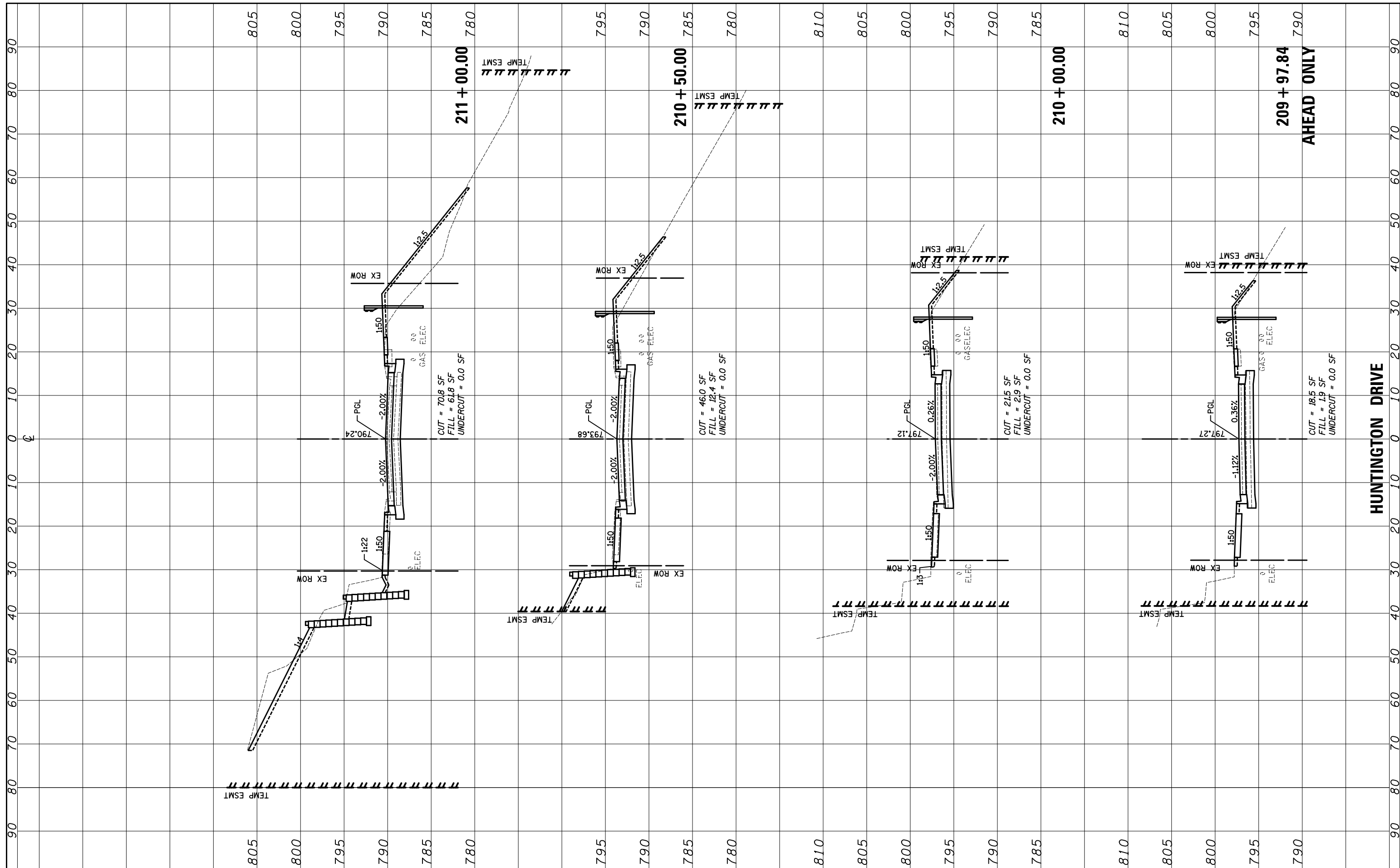
SCALE: 10'H: 5'V SHEET NO. 1 OF 1 SHEETS STA. 8+32.30 TO STA. 9+50.00

O.R. RTE.	SECTION	COUNTY	TOTAL SHEETS	SHEET NO.
0003	18A-2	MCHENRY	825	744
CONTRACT NO. 60F72				

FED. ROAD DIST. NO. 1 ILLINOIS FED. AID PROJECT

FINAL SURVEY	SURVEYED	BY	DATE
NOTE BOOK	PLOTTED		
AREAS CHECKED	TEMPLATE		
	AREAS CHECKED		

ORIGINAL SURVEY	SURVEYED	BY	DATE
NOTE BOOK	PLOTTED		
AREAS CHECKED	TEMPLATE		
	AREAS CHECKED		



FILE NAME = ...\\D160F72-sht-xxsh-t-05_Hunt.dgn

USER NAME = akw
 DESIGNED - PML
 DRAWN - PML
 CHECKED - GAB
 DATE - 5/3/2012
 PLOT SCALE = 20.0000' / in.
 PLOT DATE = 5/2/2012

REVISED -
 REVISED -
 REVISED -
 REVISED -

**STATE OF ILLINOIS
 DEPARTMENT OF TRANSPORTATION**

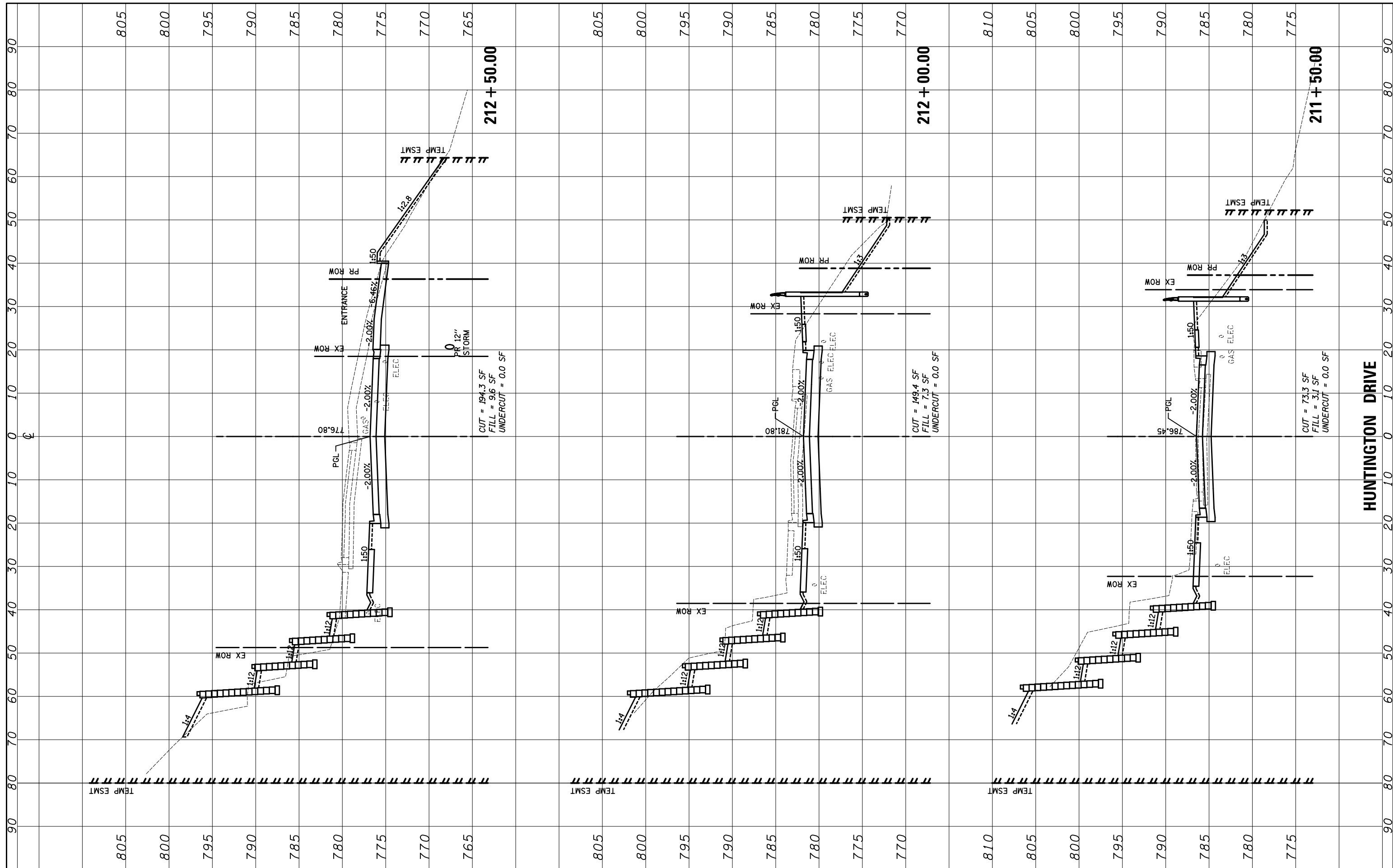
CROSS SECTIONS

SCALE: 10'H: 5'V SHEET NO. 1 OF 5 SHEETS STA. 209+97.84 TO STA. 211+00.00

O.R. RTE.	SECTION	COUNTY	TOTAL SHEETS	SHEET NO.
0003	18A-2	MCHENRY	825	745
FED. ROAD DIST. NO. 1 ILLINOIS FED. AID PROJECT			CONTRACT NO. 60F72	

FINAL SURVEY	SURVEYED	BY	DATE
NOTE BOOK	PLOTTED		
AREAS CHECKED	TEMPLATE		
NO.	AREAS CHECKED		

ORIGINAL SURVEY	SURVEYED	BY	DATE
NOTE BOOK	PLOTTED		
AREAS CHECKED	TEMPLATE		
NO.	AREAS CHECKED		



FILE NAME = ...\\D160F72-sht-xssht-05_Hunt.dgn

USER NAME = okw
 DESIGNED - PML
 DRAWN - PML
 CHECKED - GAB
 DATE - 5/3/2012

REVISED -
 REVISED -
 REVISED -
 REVISED -

STATE OF ILLINOIS
 DEPARTMENT OF TRANSPORTATION

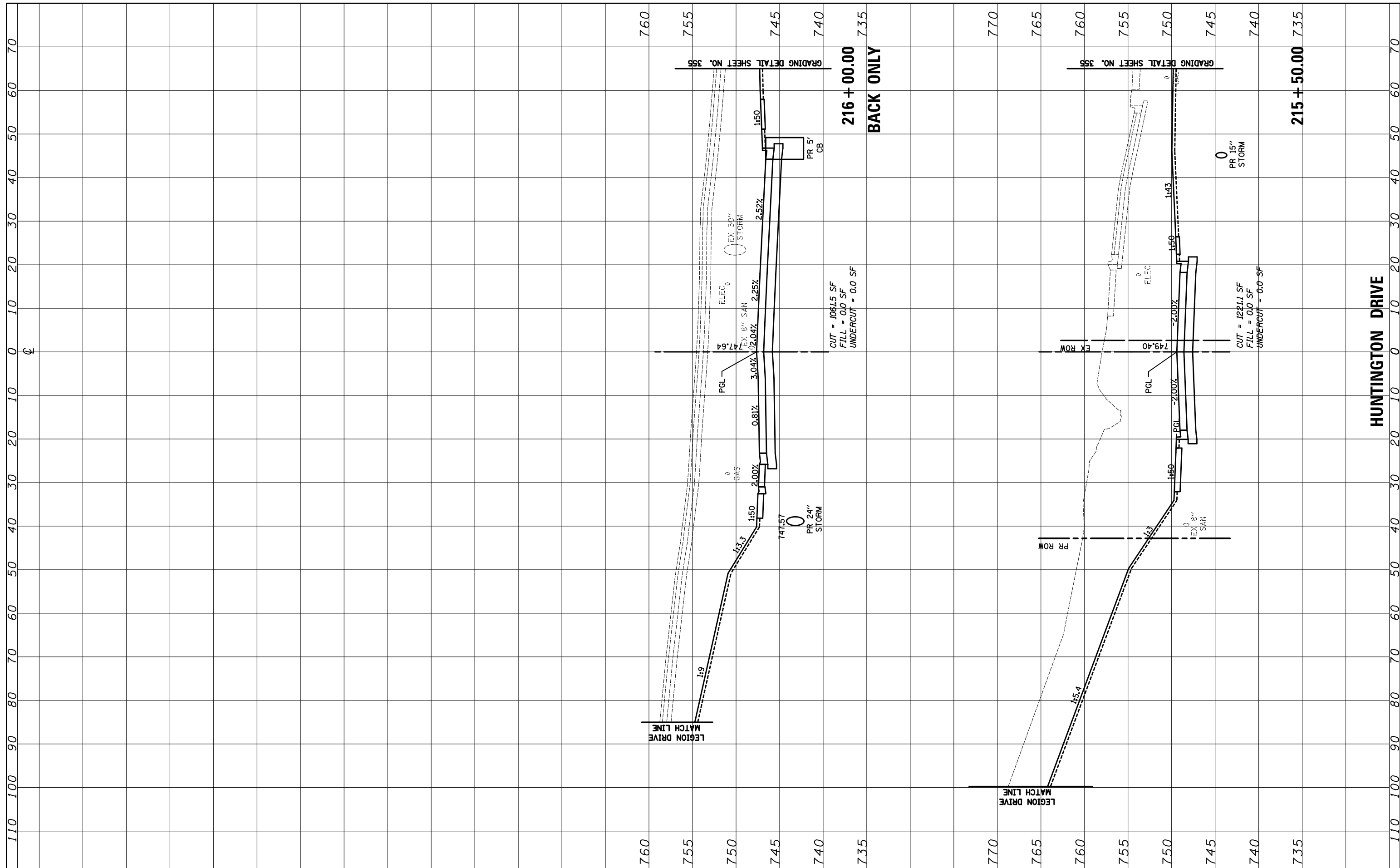
CROSS SECTIONS

SCALE: 10'H: 5'V SHEET NO. 2 OF 5 SHEETS STA. 211+50.00 TO STA. 212+50.00

O.R. RTE.	SECTION	COUNTY	TOTAL SHEETS	SHEET NO.
0003	18A-2	MCHENRY	825	746
CONTRACT NO. 60F72				
FED. ROAD DIST. NO. 1 ILLINOIS FED. AID PROJECT				

FINAL SURVEY	SURVEYED	BY	DATE
NOTE BOOK	PLOTTED		
	TEMPLATE		
	AREAS CHECKED		
	AREAS CHECKED		

ORIGINAL SURVEY	SURVEYED	BY	DATE
NOTE BOOK	PLOTTED		
	TEMPLATE		
	AREAS CHECKED		
	AREAS CHECKED		



FILE NAME = ...\\D160F72-sht-xxsht-05_Hunt.dgn

USER NAME = akw

DESIGNED - PML

DRAWN - PML

CHECKED - GAB

DATE - 5/3/2012

REVISIED -

REVISIED -

REVISIED -

REVISIED -

STATE OF ILLINOIS
DEPARTMENT OF TRANSPORTATION

CROSS SECTIONS

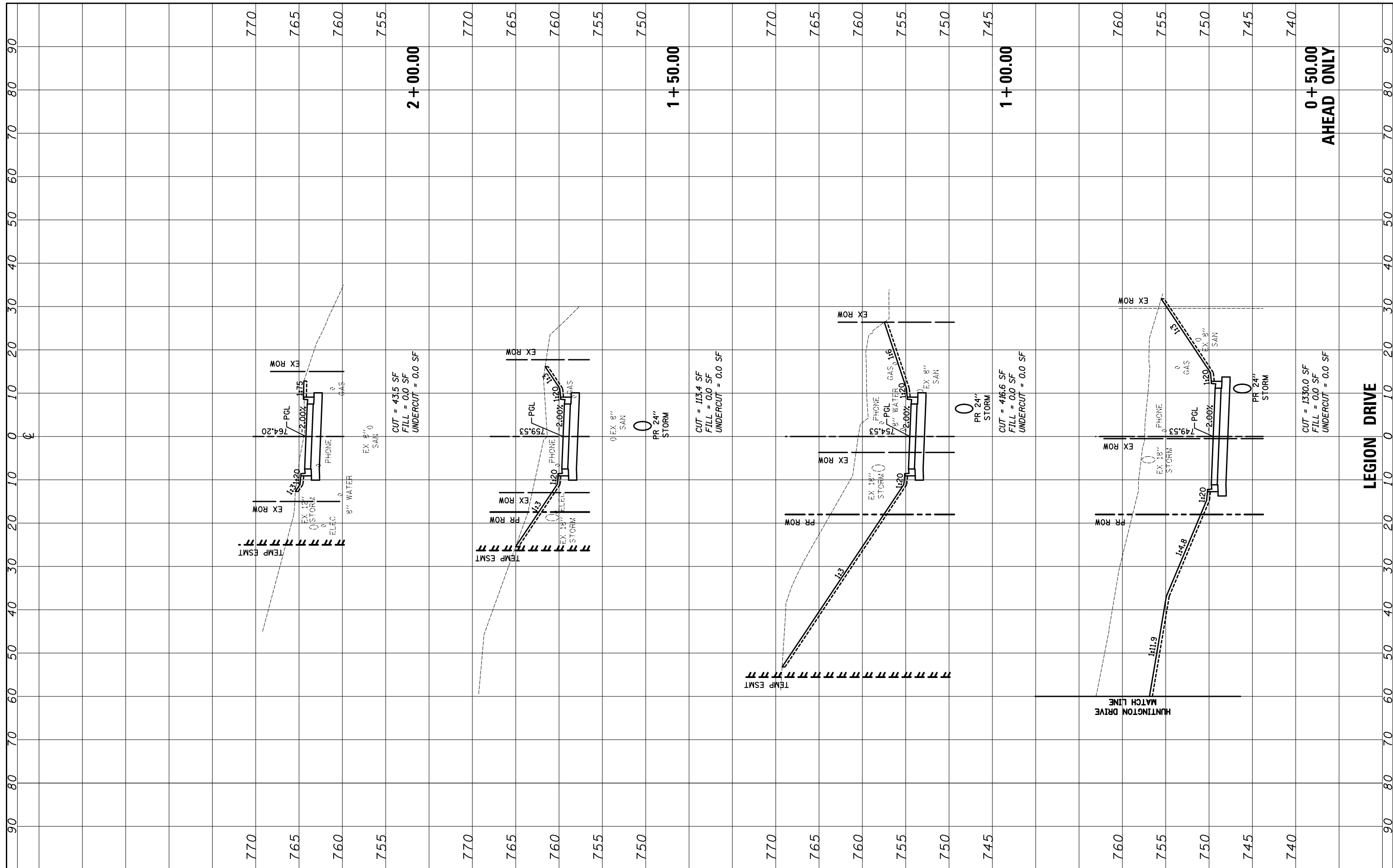
SCALE: 10'H: 5'V SHEET NO. 5 OF 5 SHEETS STA. 215+50.00 TO STA. 216+00.00

O.R. RTE.	SECTION	COUNTY	TOTAL SHEETS	SHEET NO.
0003	18A-2	MCHENRY	825	749
CONTRACT NO. 60F72				

FED. ROAD DIST. NO. 1 ILLINOIS FED. AID PROJECT

FINAL SURVEY NO.	SURVEYED BY	DATE
NOTE BOOK NO.	PLOTTED BY	
AREAS CHECKED	TEMPLATE	
	AREAS CHECKED	

ORIGINAL SURVEY NO.	SURVEYED BY	DATE
NOTE BOOK NO.	PLOTTED BY	
AREAS CHECKED	TEMPLATE	
	AREAS CHECKED	



FILE NAME = ...\\D160F72-sht-xxsh-t-06.Legion.dgn

USER NAME = akw
 DESIGNED - PML
 DRAWN - PML
 CHECKED - GAB
 DATE - 5/3/2012

REVISED -
 REVISED -
 REVISED -
 REVISED -

STATE OF ILLINOIS
 DEPARTMENT OF TRANSPORTATION

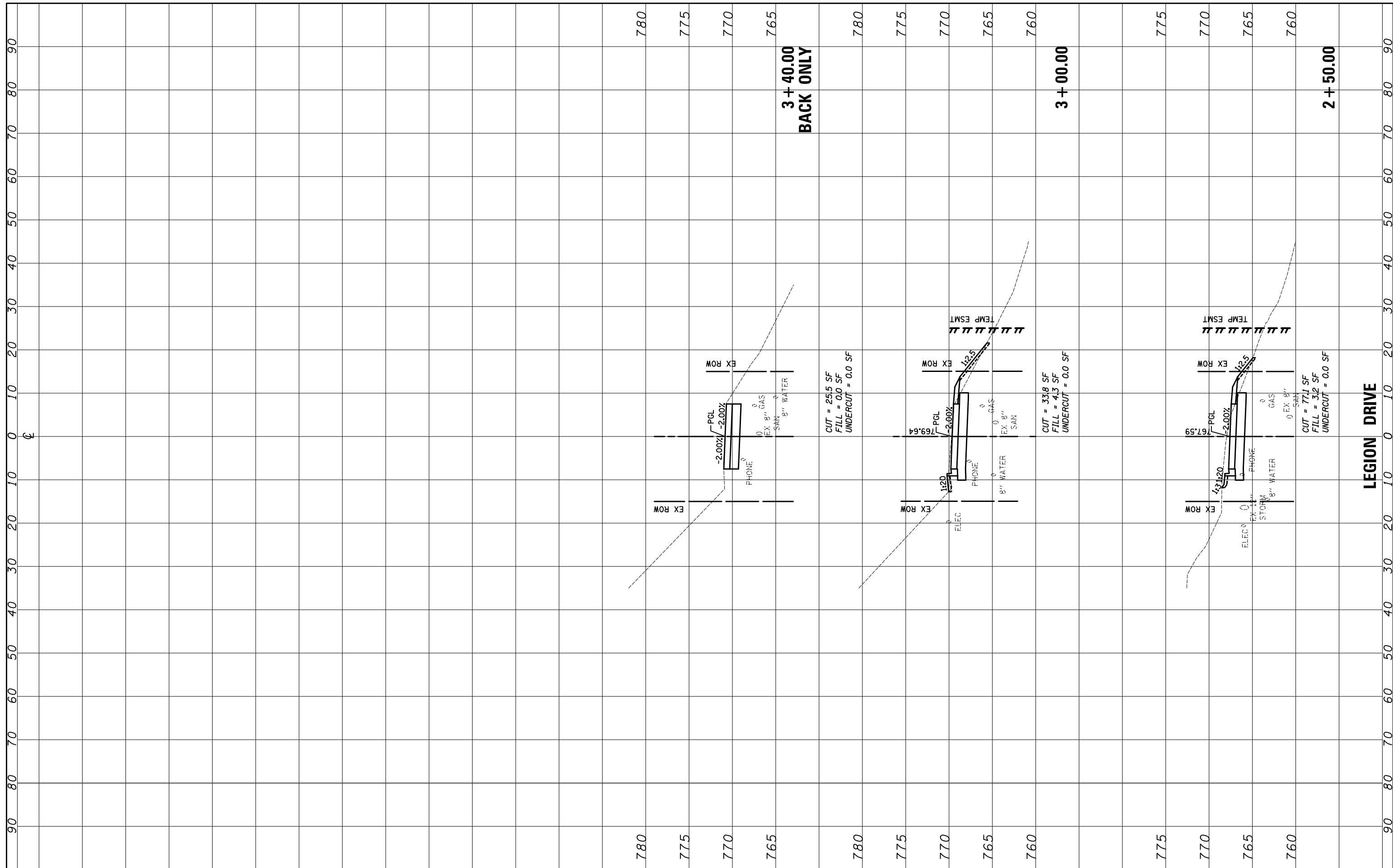
CROSS SECTIONS

SCALE: 10'H: 5'V SHEET NO. 1 OF 2 SHEETS STA. 0+50.00 TO STA. 2+00.00

O.P. RTE. 0003	SECTION 18A-2	COUNTY MCHENRY	TOTAL SHEETS 825	SHEET NO. 750
FED. ROAD DIST. NO. 1 ILLINOIS FED. AID PROJECT			CONTRACT NO. 60F72	

FINAL SURVEY NO.	SURVEYED	BY	DATE
NOTE BOOK	PLOTTED		
AREAS CHECKED	TEMPLATE		
	AREAS CHECKED		

ORIGINAL SURVEY NO.	SURVEYED	BY	DATE
NOTE BOOK	PLOTTED		
AREAS CHECKED	TEMPLATE		
	AREAS CHECKED		



FILE NAME = ...:\D160F72-sht-xssht-06_Legion.dgn

USER NAME = akw
 PLOT SCALE = 20.0000' / in.
 PLOT DATE = 5/2/2012

DESIGNED - PML
 DRAWN - PML
 CHECKED - GAB
 DATE - 5/3/2012

REVISED -
 REVISED -
 REVISED -
 REVISED -

**STATE OF ILLINOIS
 DEPARTMENT OF TRANSPORTATION**

CROSS SECTIONS

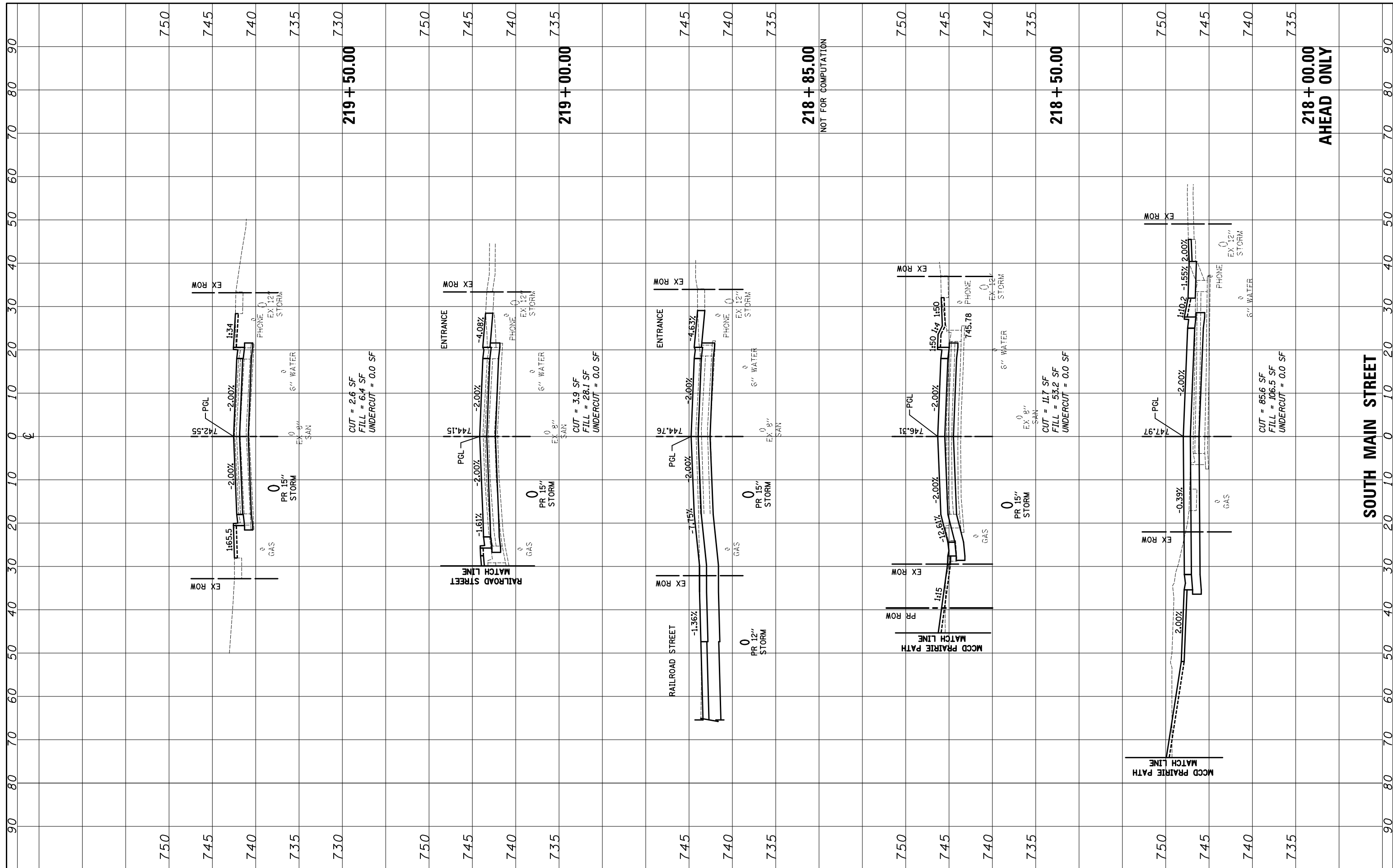
SCALE: 10'H: 5'V SHEET NO. 2 OF 2 SHEETS STA. 2+50.00 TO STA. 3+40.00

O.R. RTE.	SECTION	COUNTY	TOTAL SHEETS	SHEET NO.
0003	18A-2	MCHENRY	825	751
CONTRACT NO. 60F72				

FED. ROAD DIST. NO. 1 ILLINOIS FED. AID PROJECT

FINAL SURVEY	SURVEYED	BY	DATE
NOTE BOOK	PLOTTED		
NO.	TEMPLATE		
	AREAS CHECKED		

ORIGINAL SURVEY	SURVEYED	BY	DATE
NOTE BOOK	PLOTTED		
NO.	TEMPLATE		
	AREAS CHECKED		



FILE NAME = ...\\D160F72-sht-xxsht-07_SouthMain.dgn

USER NAME = akw
 DESIGNED - PML
 DRAWN - PML
 CHECKED - GAB
 DATE - 5/3/2012

REVISED -
 REVISED -
 REVISED -
 REVISED -

**STATE OF ILLINOIS
 DEPARTMENT OF TRANSPORTATION**

CROSS SECTIONS

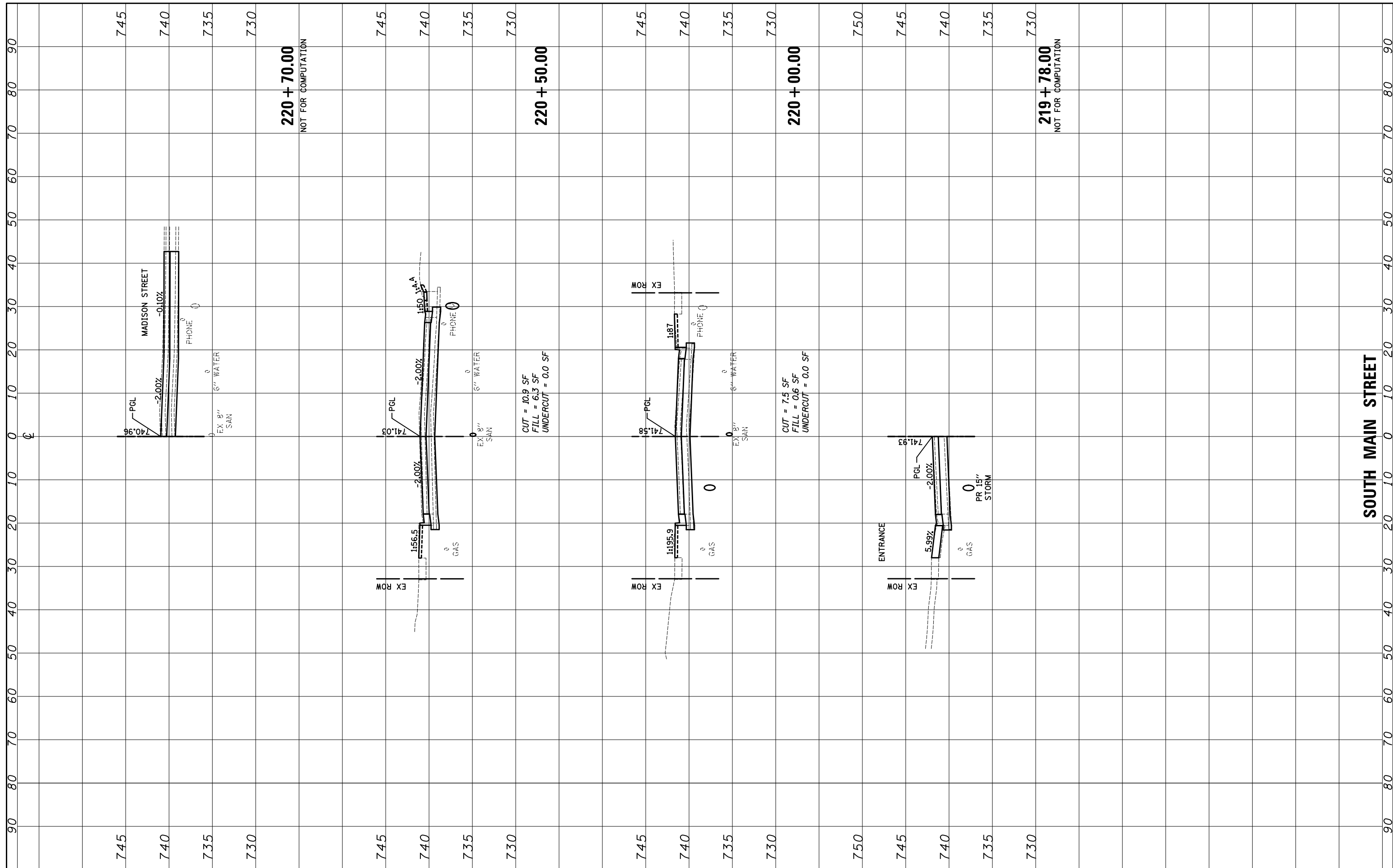
SCALE: 10'H: 5'V SHEET NO. 1 OF 3 SHEETS STA. 218+00.00 TO STA. 219+50.00

O.R. RTE.	SECTION	COUNTY	TOTAL SHEETS	SHEET NO.
0003	18A-2	MCHENRY	825	752
CONTRACT NO. 60F72				
FED. ROAD DIST. NO. 1 ILLINOIS FED. AID PROJECT				

SOUTH MAIN STREET

FINL	SURVEYED	BY	DATE
SURVEY	PLOTTED		
NOTE BOOK	TEMPLATE		
NO.	AREAS CHECKED		

ORIGINAL	SURVEYED	BY	DATE
SURVEY	PLOTTED		
NOTE BOOK	TEMPLATE		
NO.	AREAS CHECKED		



FILE NAME = ...\\D160F72-sht-xssht-07_SouthMain.dgn

USER NAME = akw
 DESIGNED - PML
 DRAWN - PML
 CHECKED - GAB
 DATE - 5/3/2012

REVISED -
 REVISED -
 REVISED -
 REVISED -

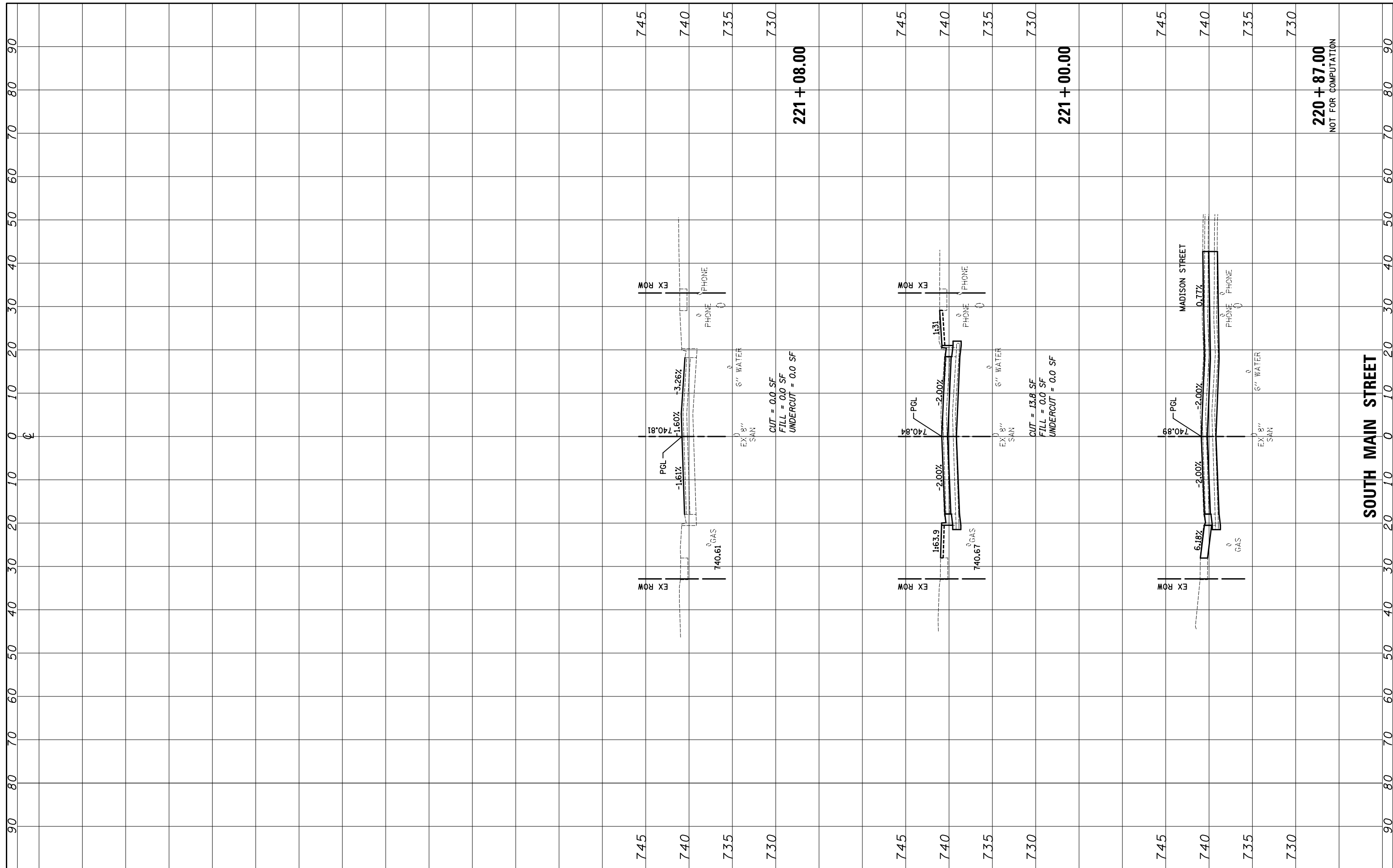
STATE OF ILLINOIS
 DEPARTMENT OF TRANSPORTATION

CROSS SECTIONS
 SCALE: 10'H: 5'V SHEET NO. 2 OF 3 SHEETS STA. 219+65.00 TO STA. 220+70.00

O.R. RTE.	SECTION	COUNTY	TOTAL SHEETS	SHEET NO.
0003	18A-2	MCHENRY	825	753
CONTRACT NO. 60F72				
FED. ROAD DIST. NO. 1 ILLINOIS FED. AID PROJECT				

FINAL SURVEY NO.	SURVEYED PLOTTED AREAS CHECKED	BY	DATE
NOTE BOOK	TEMPLATE		
	AREAS CHECKED		

ORIGINAL SURVEY NO.	SURVEYED PLOTTED AREAS CHECKED	BY	DATE
NOTE BOOK	TEMPLATE		
	AREAS CHECKED		



FILE NAME = ...\\D160F72-sht-xssht-07_SouthMain.dgn

USER NAME = akw
 DESIGNED - PML
 DRAWN - PML
 CHECKED - GAB
 DATE - 5/3/2012

REVISED -
 REVISED -
 REVISED -
 REVISED -

**STATE OF ILLINOIS
 DEPARTMENT OF TRANSPORTATION**

CROSS SECTIONS
 SCALE: 10'H: 5'V SHEET NO. 3 OF 3 SHEETS STA. 220+87.00 TO STA. 221+08.00

O.R. RTE.	SECTION	COUNTY	TOTAL SHEETS	SHEET NO.
0003	18A-2	MCHENRY	825	754
CONTRACT NO. 60F72				
FED. ROAD DIST. NO. 1 ILLINOIS FED. AID PROJECT				

SOUTH MAIN STREET

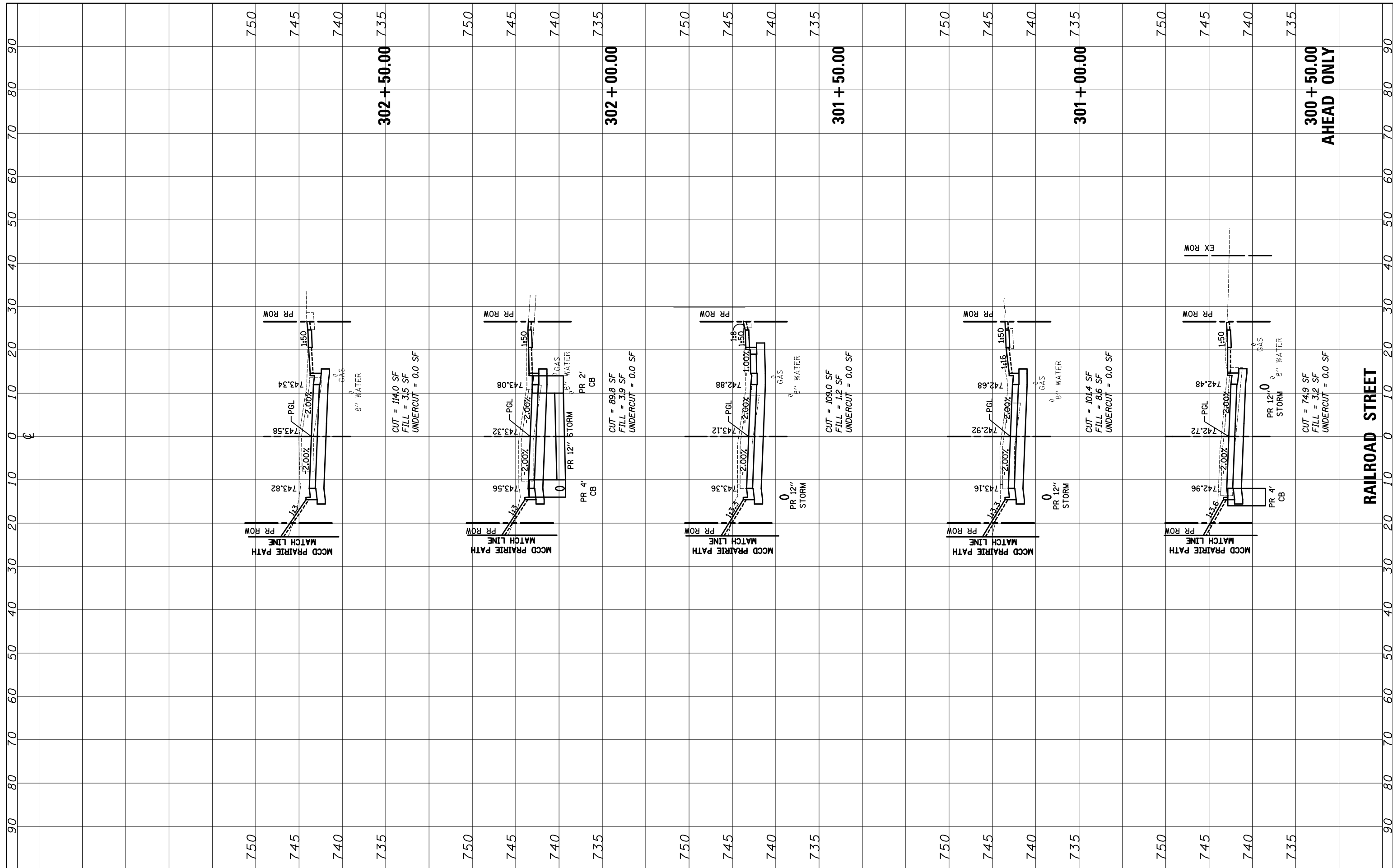
220 + 87.00
 NOT FOR COMPUTATION

221 + 08.00

221 + 00.00

FINAL SURVEY	SURVEYED	BY	DATE
NOTE BOOK	PLOTTED		
NO.	TEMPLATE		
	AREAS CHECKED		

ORIGINAL SURVEY	SURVEYED	BY	DATE
NOTE BOOK	PLOTTED		
NO.	TEMPLATE		
	AREAS CHECKED		



FILE NAME = ...\\D160F72-sht-xssht-08_Railroad.dgn

USER NAME = okw
 DESIGNED - PML
 DRAWN - PML
 CHECKED - GAB
 DATE - 5/3/2012

REVISED -
 REVISED -
 REVISED -
 REVISED -

**STATE OF ILLINOIS
 DEPARTMENT OF TRANSPORTATION**

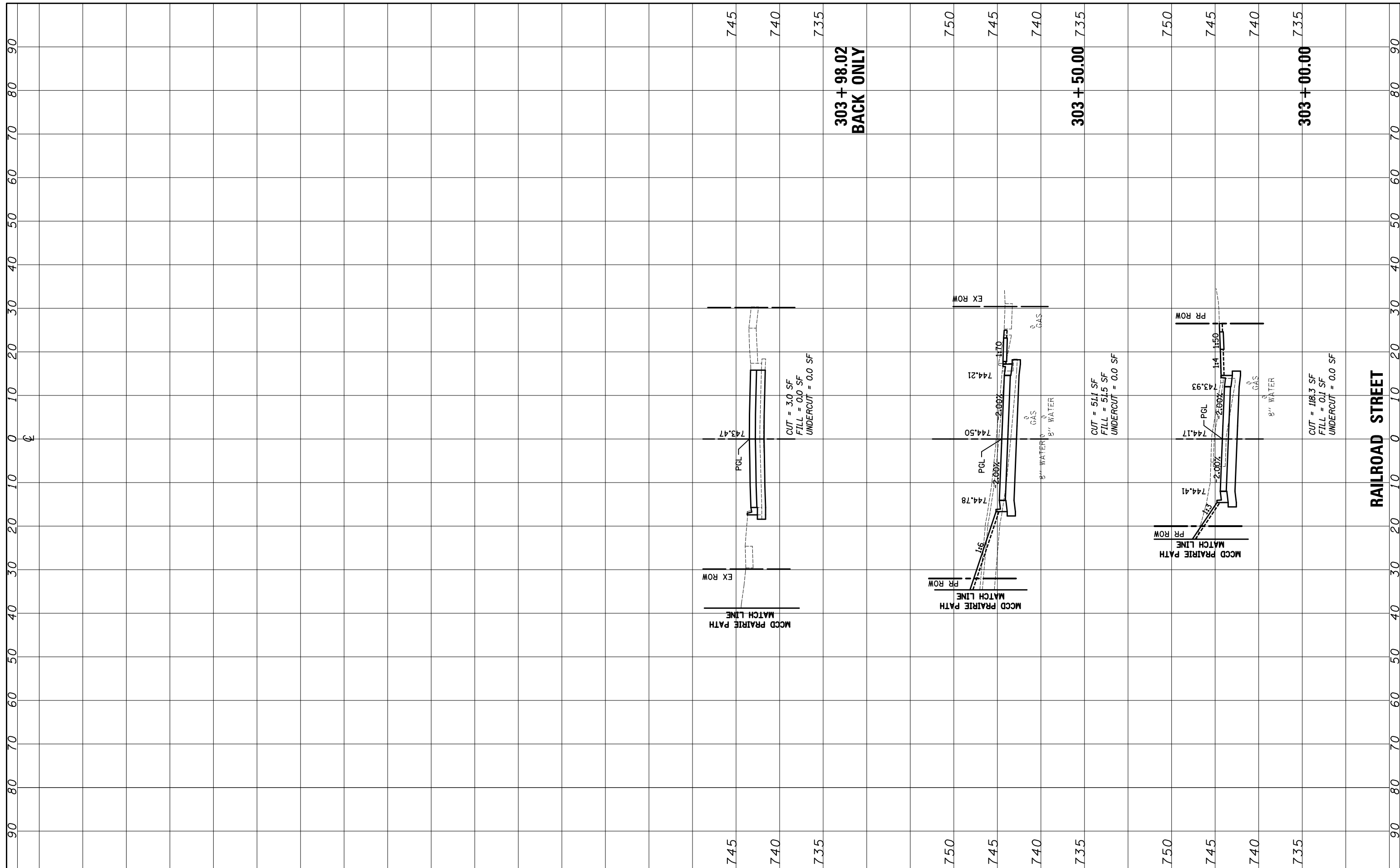
CROSS SECTIONS

SCALE: 10'H: 5'V SHEET NO. 1 OF 2 SHEETS STA. 300+50.00 TO STA. 302+50.00

O.R. RTE.	SECTION	COUNTY	TOTAL SHEETS	SHEET NO.
0003	18A-2	MCHENRY	825	755
CONTRACT NO. 60F72				
FED. ROAD DIST. NO. 1 ILLINOIS FED. AID PROJECT				

FINAL SURVEY NO.	SURVEYED	BY	DATE
NOTE BOOK	PLOTTED		
AREAS CHECKED	TEMPLATE		
	AREAS CHECKED		

ORIGINAL SURVEY NO.	SURVEYED	BY	DATE
NOTE BOOK	PLOTTED		
AREAS CHECKED	TEMPLATE		
	AREAS CHECKED		



FILE NAME = ...\\D160F72-sht-ssht-08_Railroad.dgn

USER NAME = akw

DESIGNED - PML
DRAWN - PML
CHECKED - GAB
DATE - 5/3/2012

REVISED -
REVISED -
REVISED -
REVISED -

**STATE OF ILLINOIS
DEPARTMENT OF TRANSPORTATION**

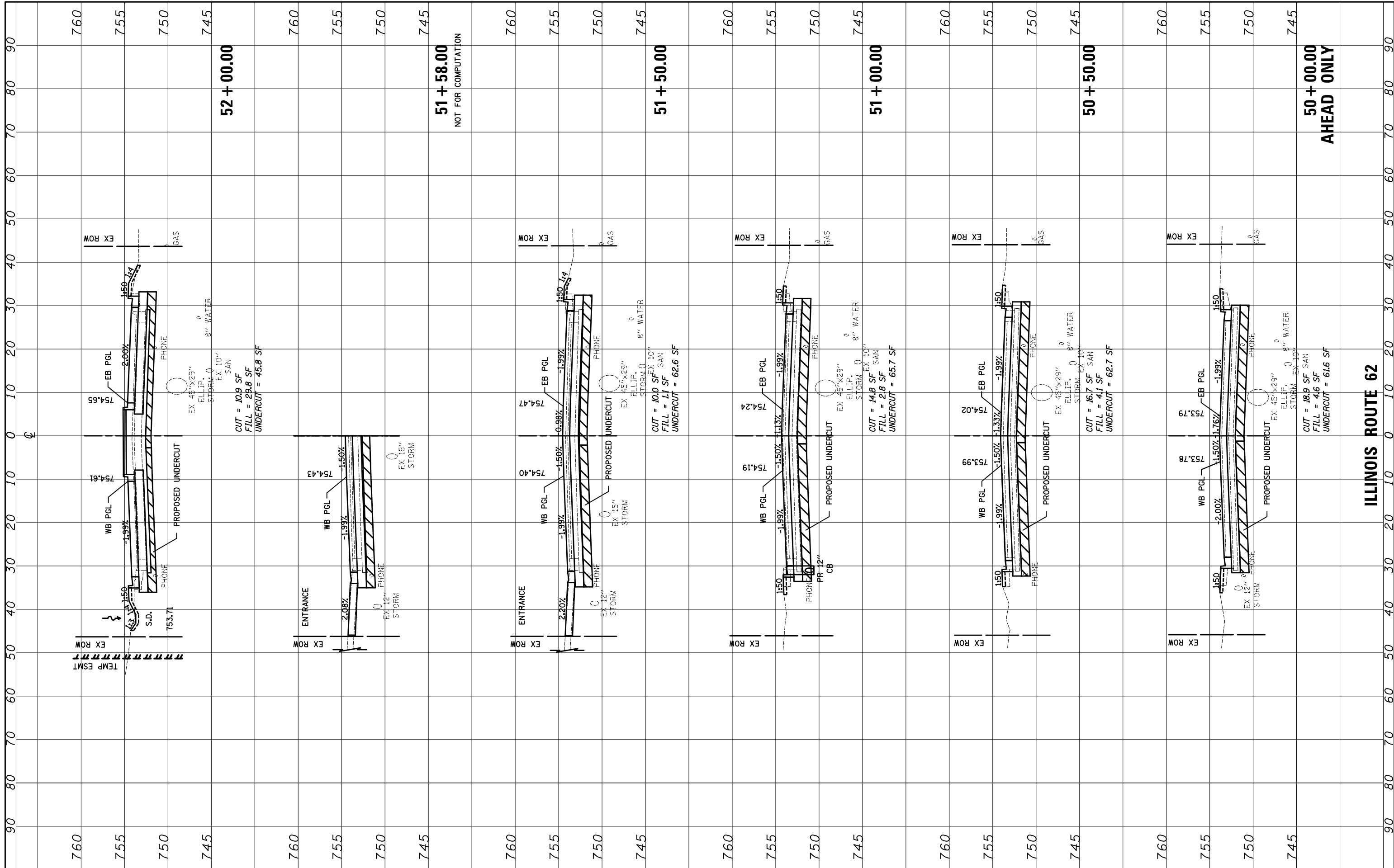
CROSS SECTIONS

SCALE: 10'H: 5'V SHEET NO. 2 OF 2 SHEETS STA. 303+00.00 TO STA. 303+98.02

O.R. RTE.	SECTION	COUNTY	TOTAL SHEETS	SHEET NO.
0003	18A-2	MCHENRY	825	756
CONTRACT NO. 60F72				
FED. ROAD DIST. NO. 1 ILLINOIS FED. AID PROJECT				

FINAL SURVEY PLOTTED	BY	DATE
NOTE BOOK		
AREAS CHECKED		

ORIGINAL SURVEY PLOTTED	BY	DATE
NOTE BOOK		
AREAS CHECKED		



ILLINOIS ROUTE 62

FILE NAME = ...\\D160F72-sht-xxsh-t-09_Algonquin.dgn

USER NAME = akw
 DESIGNED - PML
 DRAWN - PML
 CHECKED - GAB
 DATE - 5/3/2012

REVISED -
 REVISED -
 REVISED -
 REVISED -

STATE OF ILLINOIS
 DEPARTMENT OF TRANSPORTATION

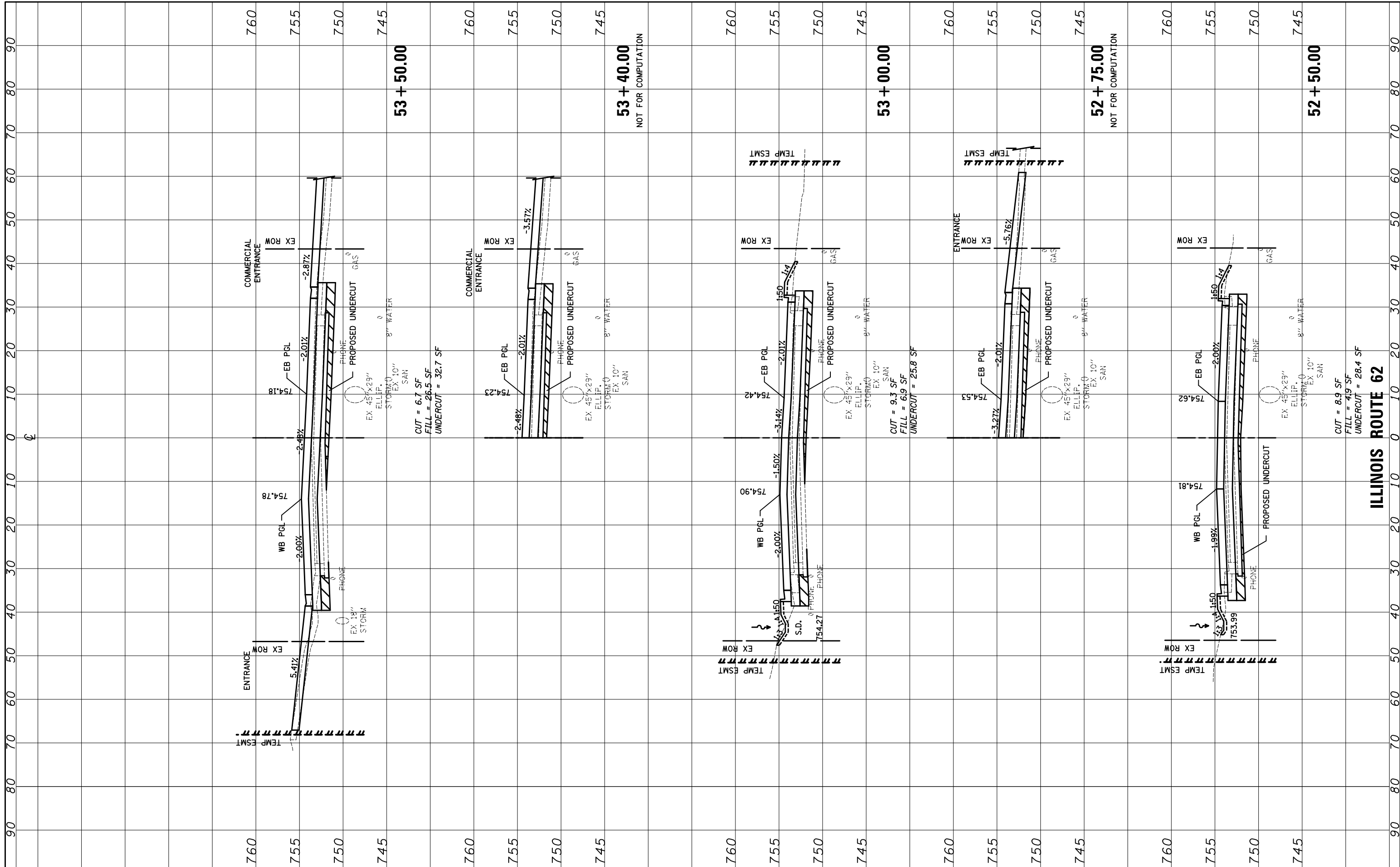
CROSS SECTIONS

SCALE: 10'H: 5'V SHEET NO. 1 OF 10 SHEETS STA. 50+00.00 TO STA. 52+00.00

O.R. RTE. 0003	SECTION 18A-2	COUNTY MCHENRY	TOTAL SHEETS 825	SHEET NO. 757
FED. ROAD DIST. NO. 1 ILLINOIS FED. AID PROJECT			CONTRACT NO. 60F72	

FINAL SURVEY	SURVEYED	BY	DATE
NOTE BOOK	PLOTTED		
NO.	TEMPLATE		
	AREAS CHECKED		

ORIGINAL SURVEY	SURVEYED	BY	DATE
NOTE BOOK	PLOTTED		
NO.	TEMPLATE		
	AREAS CHECKED		



FILE NAME = ...\\D160F72-sht-xxsht-09_Algonquin.dgn

USER NAME = akw
 DESIGNED - PML
 DRAWN - PML
 CHECKED - GAB
 DATE - 5/3/2012

REVISIONS:
 REVISED -
 REVISED -
 REVISED -
 REVISED -

**STATE OF ILLINOIS
 DEPARTMENT OF TRANSPORTATION**

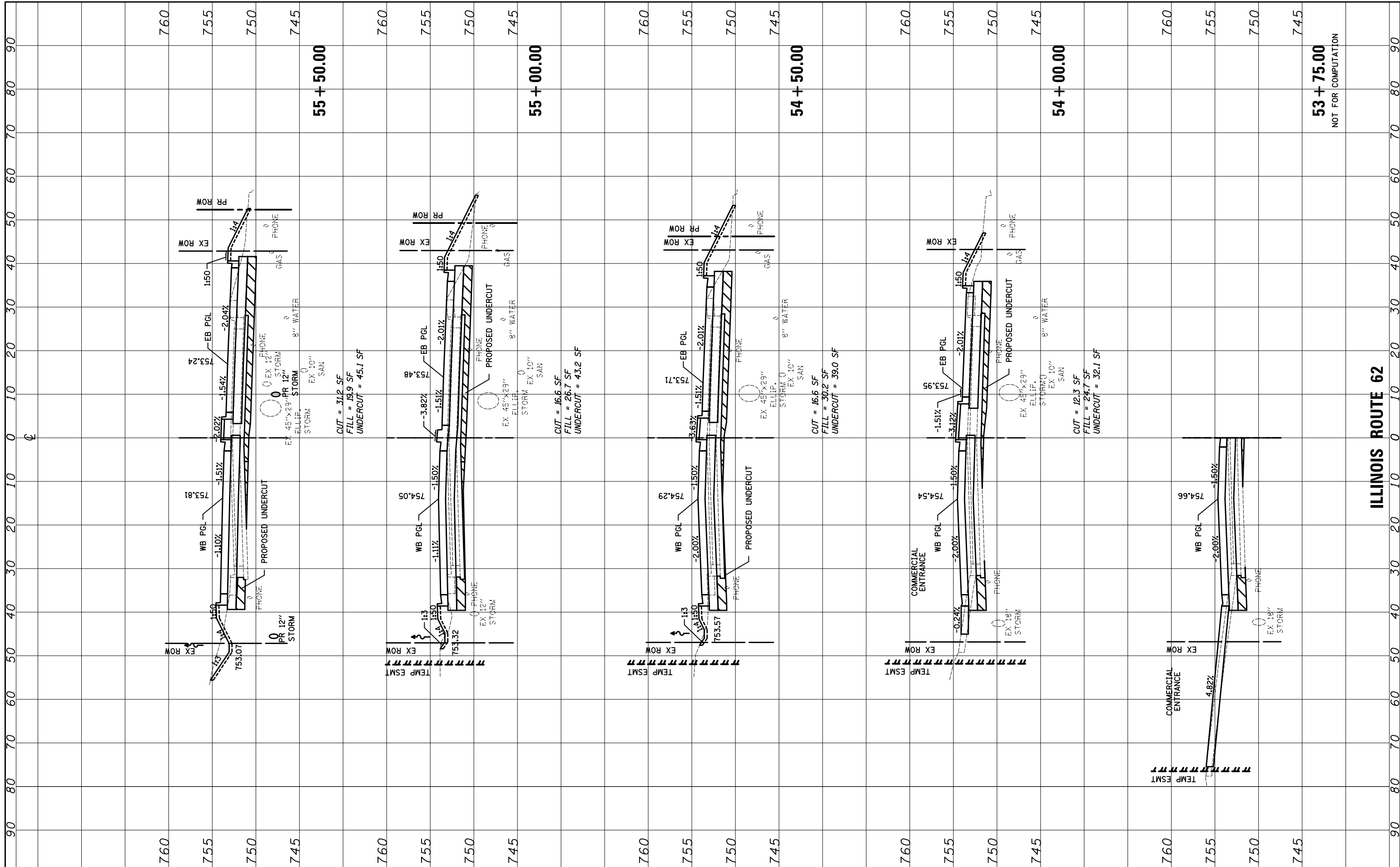
CROSS SECTIONS

SCALE: 10'H: 5'V SHEET NO. 2 OF 10 SHEETS STA. 52+50.00 TO STA. 53+50.00

O.R. RTE.	SECTION	COUNTY	TOTAL SHEETS	SHEET NO.
0003	18A-2	MCHENRY	825	758
CONTRACT NO. 60F72				
FED. ROAD DIST. NO. 1 ILLINOIS FED. AID PROJECT				

FINAL SURVEY	SURVEYED	BY	DATE
NOTE BOOK	PLOTTED		
AREAS CHECKED	TEMPLATE		
	AREAS CHECKED		

ORIGINAL SURVEY	SURVEYED	BY	DATE
NOTE BOOK	PLOTTED		
AREAS CHECKED	TEMPLATE		
	AREAS CHECKED		



FILE NAME = ...\\D160F72-sht-xxsh-t-09_Algonquin.dgn

USER NAME = akw
 DESIGNED - PML
 DRAWN - PML
 CHECKED - GAB
 DATE - 5/3/2012

REVISED -
 REVISED -
 REVISED -
 REVISED -

**STATE OF ILLINOIS
 DEPARTMENT OF TRANSPORTATION**

CROSS SECTIONS
 SCALE: 10'H: 5'V
 SHEET NO. 3 OF 10 SHEETS
 STA. 53+75.00 TO STA. 55+50.00

O.R. RTE.	SECTION	COUNTY	TOTAL SHEETS	SHEET NO.
0003	18A-2	MCHENRY	825	759
CONTRACT NO. 60F72			ILLINOIS FED. AID PROJECT	

ILLINOIS ROUTE 62

53 + 75.00
 NOT FOR COMPUTATION

54 + 00.00

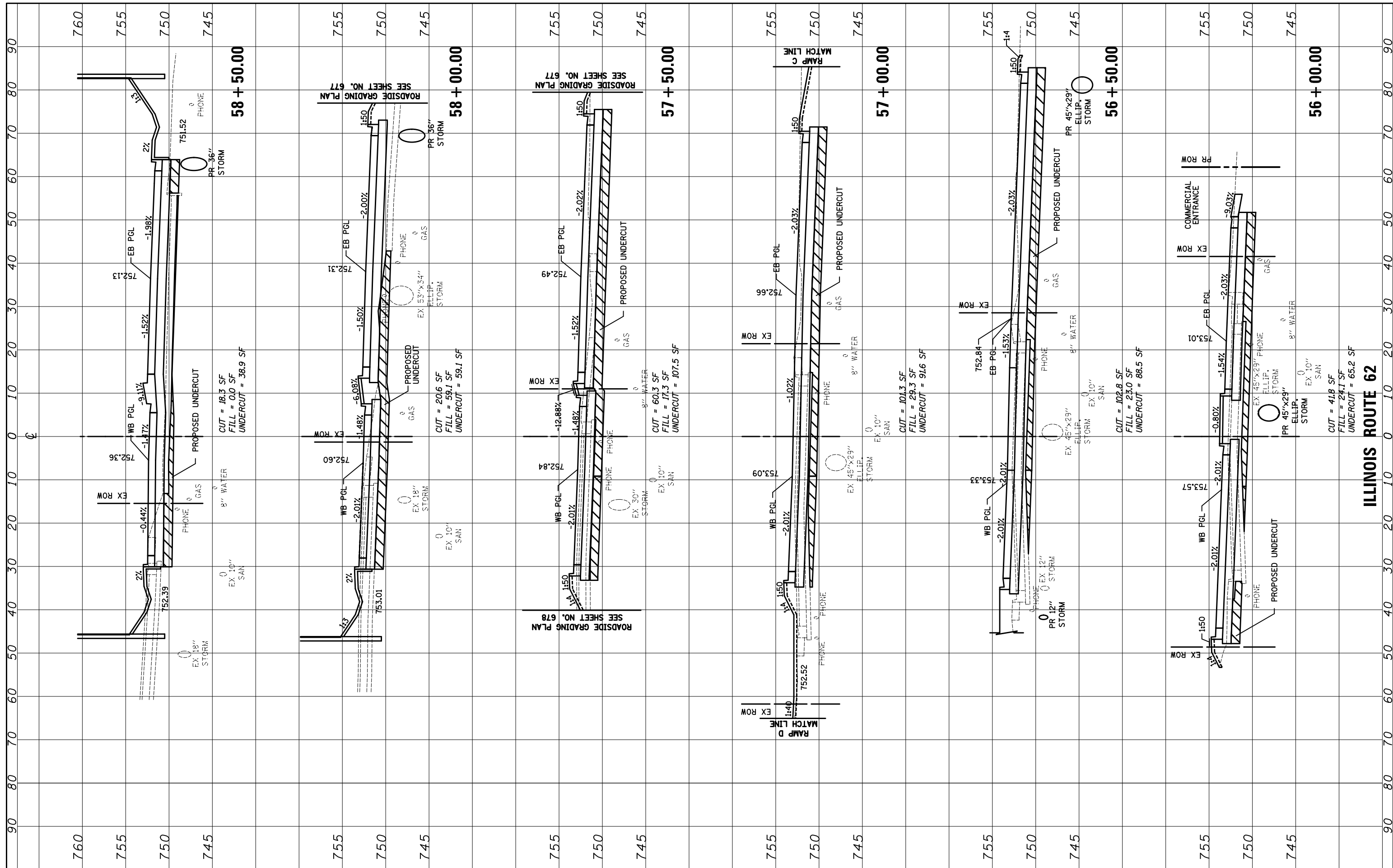
54 + 50.00

55 + 00.00

55 + 50.00

FINAL SURVEY PLOTTED	BY	DATE
NOTE BOOK		
AREAS CHECKED		

ORIGINAL SURVEY PLOTTED	BY	DATE
NOTE BOOK		
AREAS CHECKED		



FILE NAME = ...\\D160F72-sht-xxsh-t-09_Algonquin.dgn

USER NAME = akw	DESIGNED - PML	REVISED -
PLOT SCALE = 20.0000' / in.	DRAWN - PML	REVISED -
PLOT DATE = 5/2/2012	CHECKED - GAB	REVISED -
	DATE - 5/3/2012	REVISED -

**STATE OF ILLINOIS
DEPARTMENT OF TRANSPORTATION**

CROSS SECTIONS

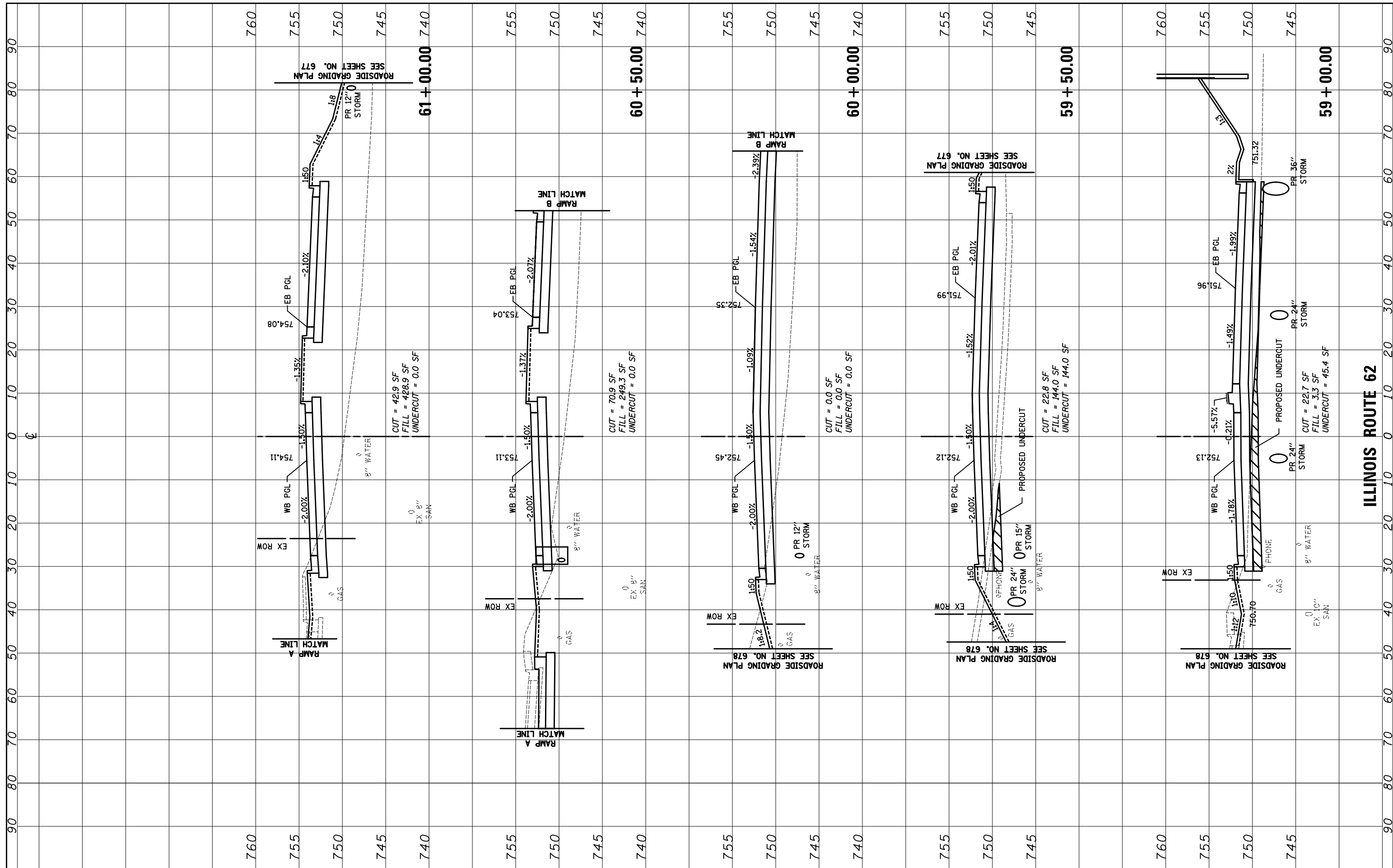
SCALE: 10'H: 5'V SHEET NO. 4 OF 10 SHEETS STA. 56+00.00 TO STA. 58+50.00

O.R. RTE. 0003	SECTION 18A-2	COUNTY MCHENRY	TOTAL SHEETS 825	SHEET NO. 760
FED. ROAD DIST. NO. 1 ILLINOIS FED. AID PROJECT			CONTRACT NO. 60F72	

ILLINOIS ROUTE 62

FINAL SURVEY	SURVEYED	BY	DATE
NOTE BOOK	PLOTTED		
NO.	TEMPLATE		
	AREAS CHECKED		

ORIGINAL SURVEY	SURVEYED	BY	DATE
NOTE BOOK	PLOTTED		
NO.	TEMPLATE		
	AREAS CHECKED		



FILE NAME = ...\\D160F72-sht-xxsh-t-09_Algonquin.dgn

USER NAME = akw
 DESIGNED - PML
 DRAWN - PML
 CHECKED - GAB
 DATE - 5/3/2012

REVISED -
 REVISED -
 REVISED -
 REVISED -

STATE OF ILLINOIS
 DEPARTMENT OF TRANSPORTATION

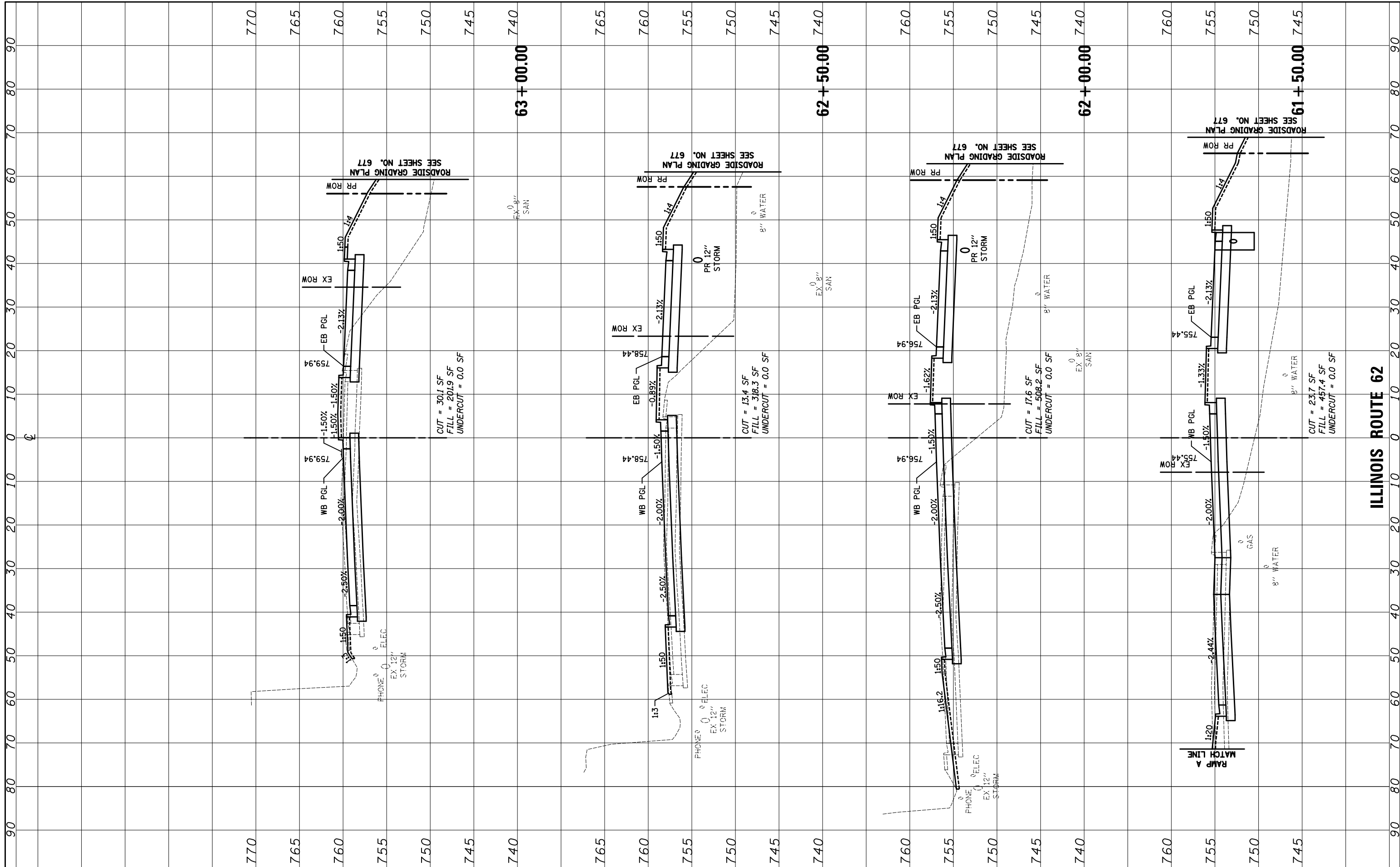
CROSS SECTIONS

SCALE: 10'H: 5'V SHEET NO. 5 OF 10 SHEETS STA. 59+00.00 TO STA. 61+00.00

O.R. RTE.	SECTION	COUNTY	TOTAL SHEETS	SHEET NO.
0003	18A-2	MCHENRY	825	761
CONTRACT NO. 60F72				
FED. ROAD DIST. NO. 1 ILLINOIS FED. AID PROJECT				

FINAL SURVEY	SURVEYED	BY	DATE
NOTE BOOK	PLOTTED		
NO.	TEMPLATE		
	AREAS CHECKED		

ORIGINAL SURVEY	SURVEYED	BY	DATE
NOTE BOOK	PLOTTED		
NO.	TEMPLATE		
	AREAS CHECKED		



FILE NAME = ...\\D160F72-sht-xxsh-09_Algonquin.dgn

USER NAME = okw
 DESIGNED - PML
 DRAWN - PML
 CHECKED - GAB
 DATE - 5/3/2012

REVISED -
 REVISED -
 REVISED -
 REVISED -

**STATE OF ILLINOIS
 DEPARTMENT OF TRANSPORTATION**

CROSS SECTIONS

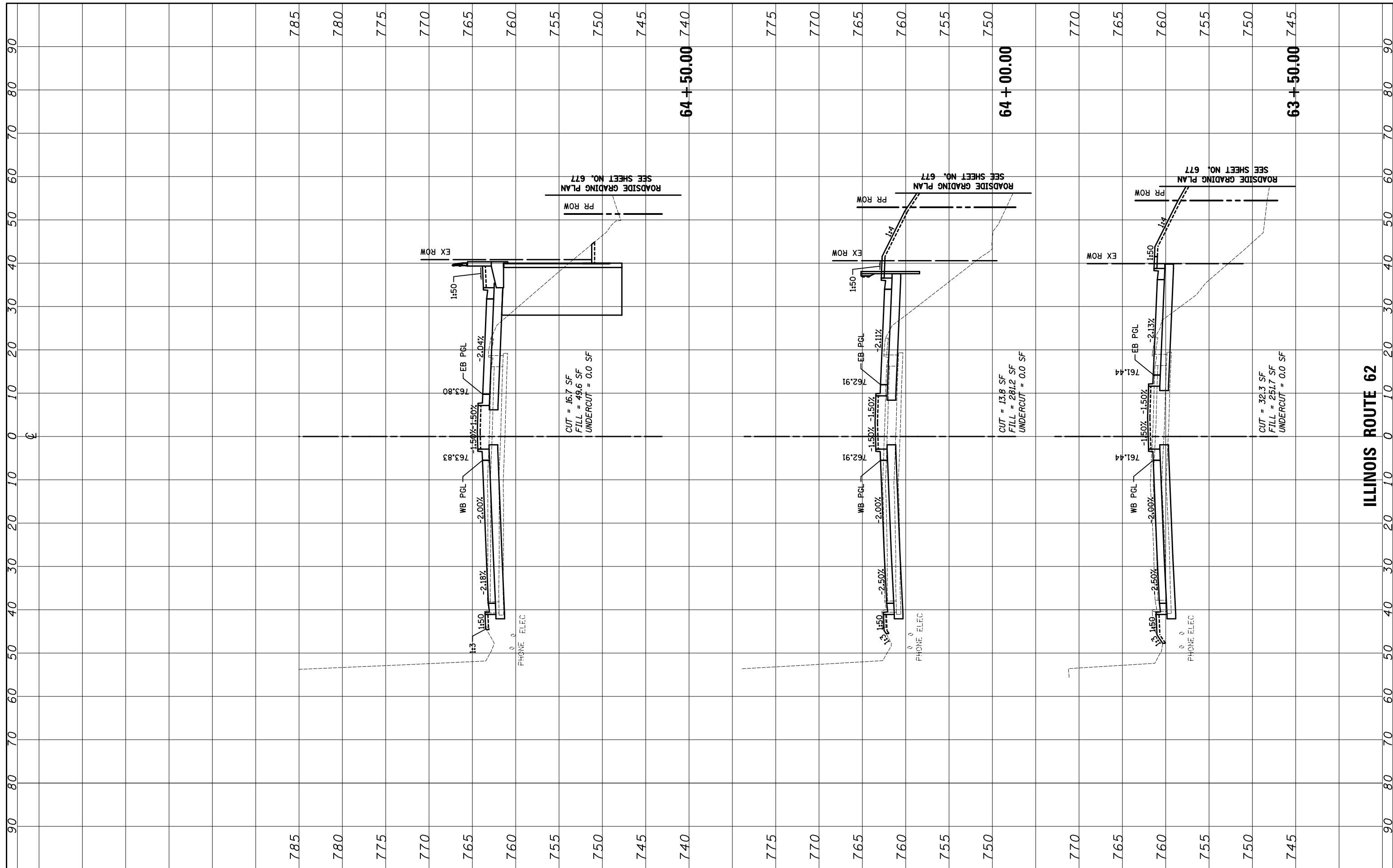
SCALE: 10'H: 5'V SHEET NO. 6 OF 10 SHEETS STA. 61+50.00 TO STA. 63+00.00

O.R. RTE.	SECTION	COUNTY	TOTAL SHEETS	SHEET NO.
0003	18A-2	MCHENRY	825	762
CONTRACT NO. 60F72				
FED. ROAD DIST. NO. 1 ILLINOIS FED. AID PROJECT				

ILLINOIS ROUTE 62

FINAL SURVEY	SURVEYED	BY	DATE
NOTE BOOK	PLOTTED		
NO.	TEMPLATE		
	AREAS CHECKED		

ORIGINAL SURVEY	SURVEYED	BY	DATE
NOTE BOOK	PLOTTED		
NO.	TEMPLATE		
	AREAS CHECKED		



FILE NAME = ...\\D160F72-sht-xssht-09_Algonquin.dgn

USER NAME = akw
 DESIGNED - PML
 DRAWN - PML
 CHECKED - GAB
 DATE - 5/3/2012

REVISED -
 REVISED -
 REVISED -
 REVISED -

**STATE OF ILLINOIS
 DEPARTMENT OF TRANSPORTATION**

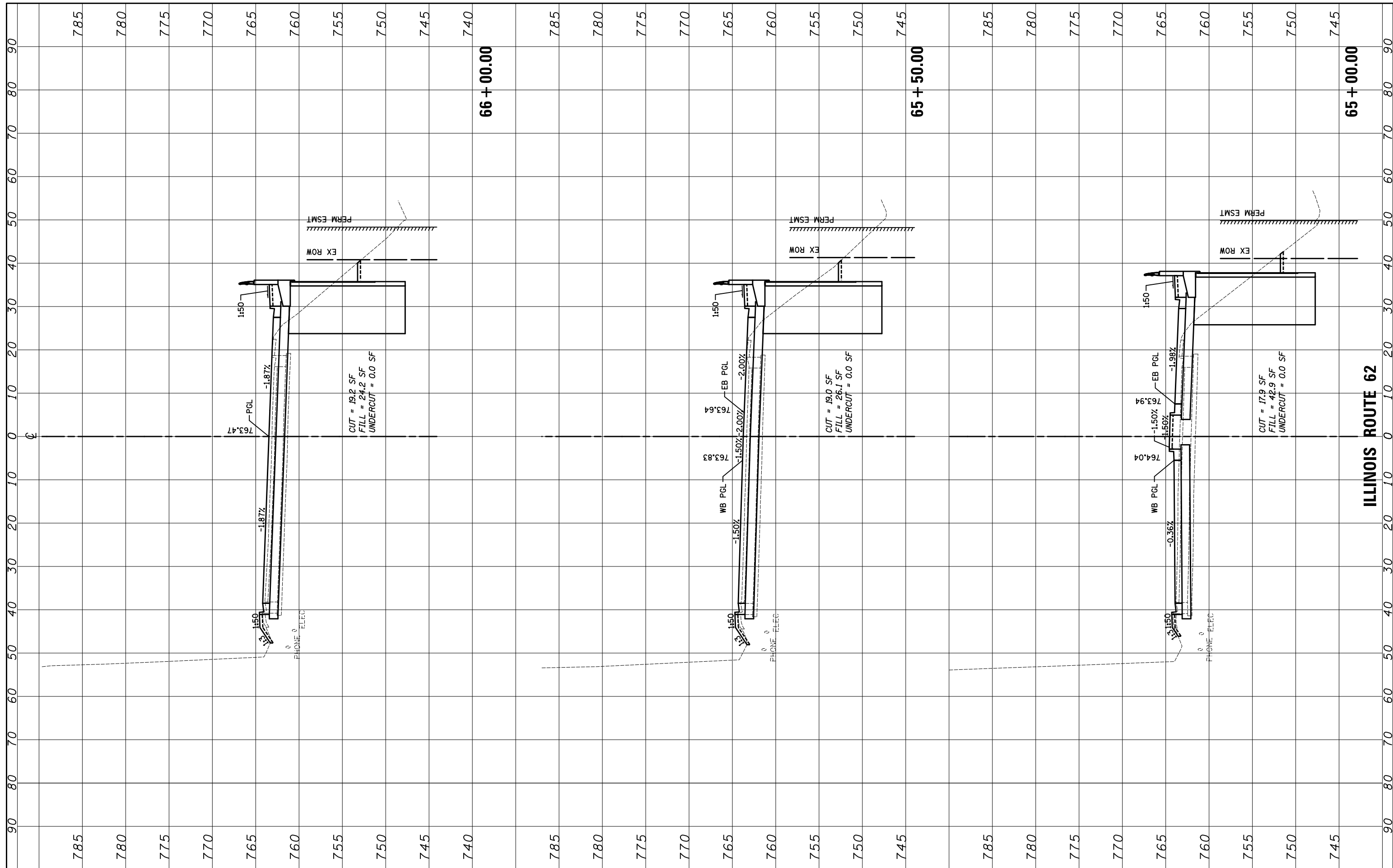
CROSS SECTIONS

SCALE: 10'H: 5'V SHEET NO. 7 OF 10 SHEETS STA. 63+50.00 TO STA. 64+50.00

O.R. RTE.	SECTION	COUNTY	TOTAL SHEETS	SHEET NO.
0003	18A-2	MCHENRY	825	763
FED. ROAD DIST. NO. 1 ILLINOIS FED. AID PROJECT			CONTRACT NO. 60F72	

FINAL SURVEY	SURVEYED	BY	DATE
NOTE BOOK	PLOTTED		
AREAS CHECKED	TEMPLATE		
	AREAS CHECKED		

ORIGINAL SURVEY	SURVEYED	BY	DATE
NOTE BOOK	PLOTTED		
AREAS CHECKED	TEMPLATE		
	AREAS CHECKED		



ILLINOIS ROUTE 62

FILE NAME = ...\\D160F72-sht-xssht-09_Algonquin.dgn

USER NAME = akw
 DESIGNED - PML
 DRAWN - PML
 CHECKED - GAB
 DATE - 5/3/2012
 PLOT SCALE = 20.0000' / in.
 PLOT DATE = 5/2/2012

REVISED -
 REVISED -
 REVISED -
 REVISED -

STATE OF ILLINOIS
 DEPARTMENT OF TRANSPORTATION

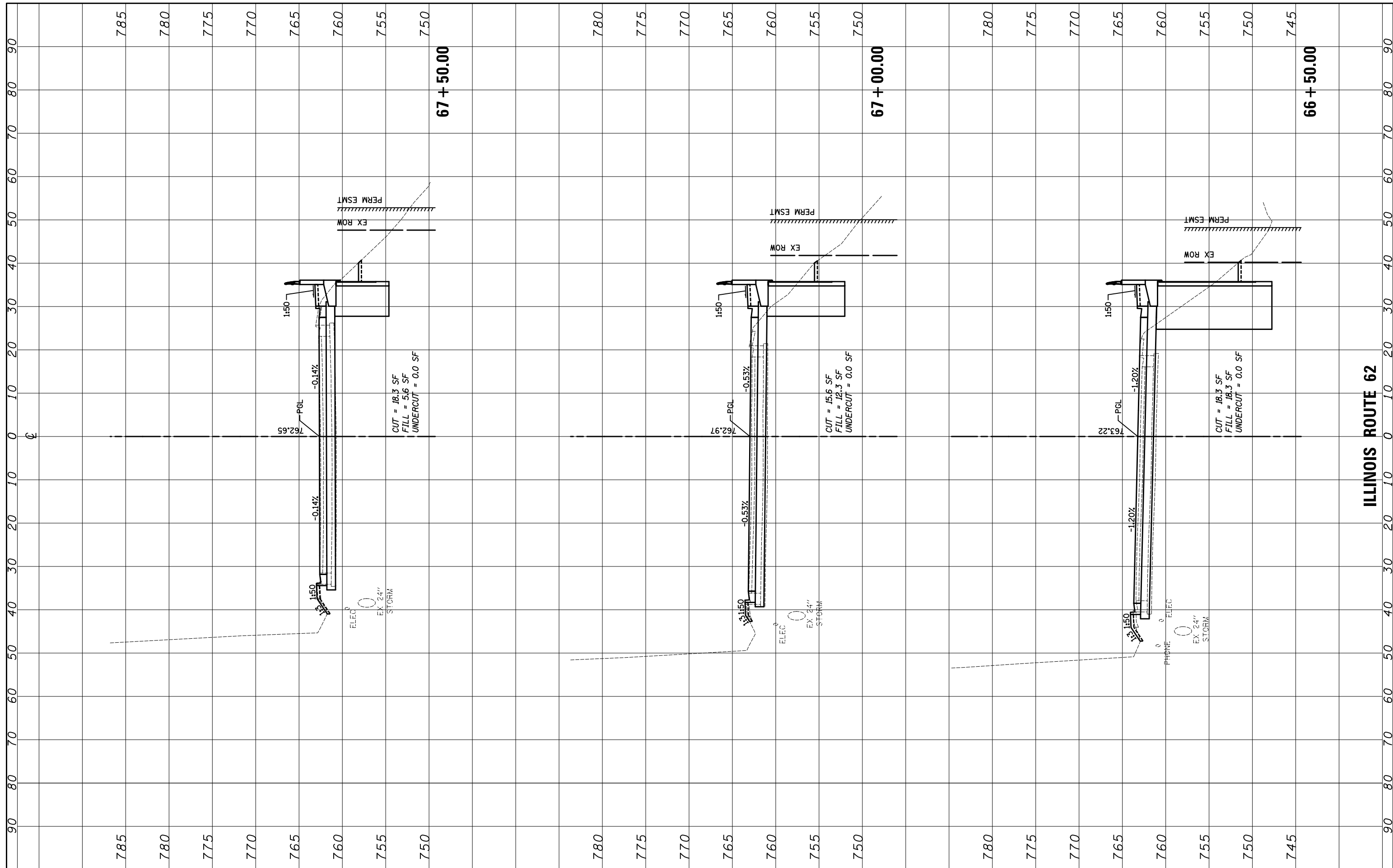
CROSS SECTIONS

SCALE: 10'H: 5'V SHEET NO. 8 OF 10 SHEETS STA. 65+00.00 TO STA. 66+00.00

O.R. RTE.	SECTION	COUNTY	TOTAL SHEETS	SHEET NO.
0003	18A-2	MCHENRY	825	764
CONTRACT NO. 60F72				
FED. ROAD DIST. NO. 1 ILLINOIS FED. AID PROJECT				

FINAL SURVEY	SURVEYED	BY	DATE
NOTE BOOK	PLOTTED		
NO.	TEMPLATE		
	AREAS CHECKED		

ORIGINAL SURVEY	SURVEYED	BY	DATE
NOTE BOOK	PLOTTED		
NO.	TEMPLATE		
	AREAS CHECKED		



67 + 50.00

67 + 00.00

66 + 50.00

CUT = 18.3 SF
FILL = 5.6 SF
UNDERCUT = 0.0 SF

CUT = 15.6 SF
FILL = 12.3 SF
UNDERCUT = 0.0 SF

CUT = 18.3 SF
FILL = 18.3 SF
UNDERCUT = 0.0 SF

FILE NAME = ...\\D160F72-sht-xssht-09_Algonquin.dgn

USER NAME = akw
DESIGNED - PML
DRAWN - PML
CHECKED - GAB
DATE - 5/3/2012

REVISED -
REVISED -
REVISED -
REVISED -

**STATE OF ILLINOIS
DEPARTMENT OF TRANSPORTATION**

CROSS SECTIONS

SCALE: 10'H: 5'V SHEET NO. 9 OF 10 SHEETS STA. 66+50.00 TO STA. 67+50.00

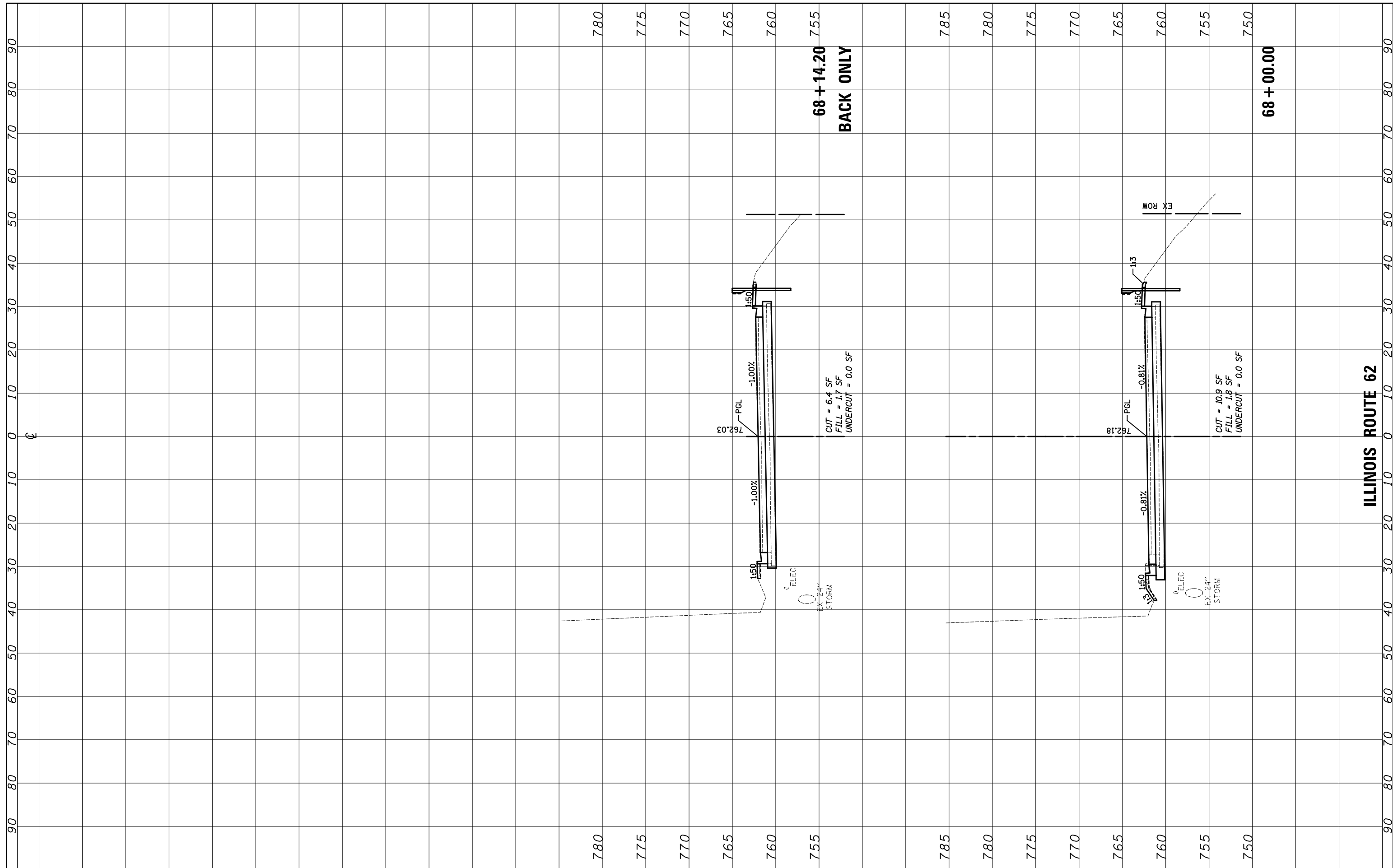
O.R. RTE.	SECTION	COUNTY	TOTAL SHEETS	SHEET NO.
0003	18A-2	MCHENRY	825	765
CONTRACT NO. 60F72				

ILLINOIS ROUTE 62

FED. ROAD DIST. NO. 1 ILLINOIS FED. AID PROJECT

FINAL SURVEY NO.	SURVEYED	BY	DATE
NOTE BOOK	PLOTTED		
AREAS CHECKED	TEMPLATE		
	AREAS CHECKED		

ORIGINAL SURVEY NO.	SURVEYED	BY	DATE
NOTE BOOK	PLOTTED		
AREAS CHECKED	TEMPLATE		
	AREAS CHECKED		



FILE NAME = ...\\D160F72-sht-xssht-09_Algonquin.dgn

USER NAME = akw
 PLOT SCALE = 20.0000' / in.
 PLOT DATE = 5/2/2012

DESIGNED - PML
 DRAWN - PML
 CHECKED - GAB
 DATE - 5/3/2012

REVISED -
 REVISED -
 REVISED -
 REVISED -

**STATE OF ILLINOIS
 DEPARTMENT OF TRANSPORTATION**

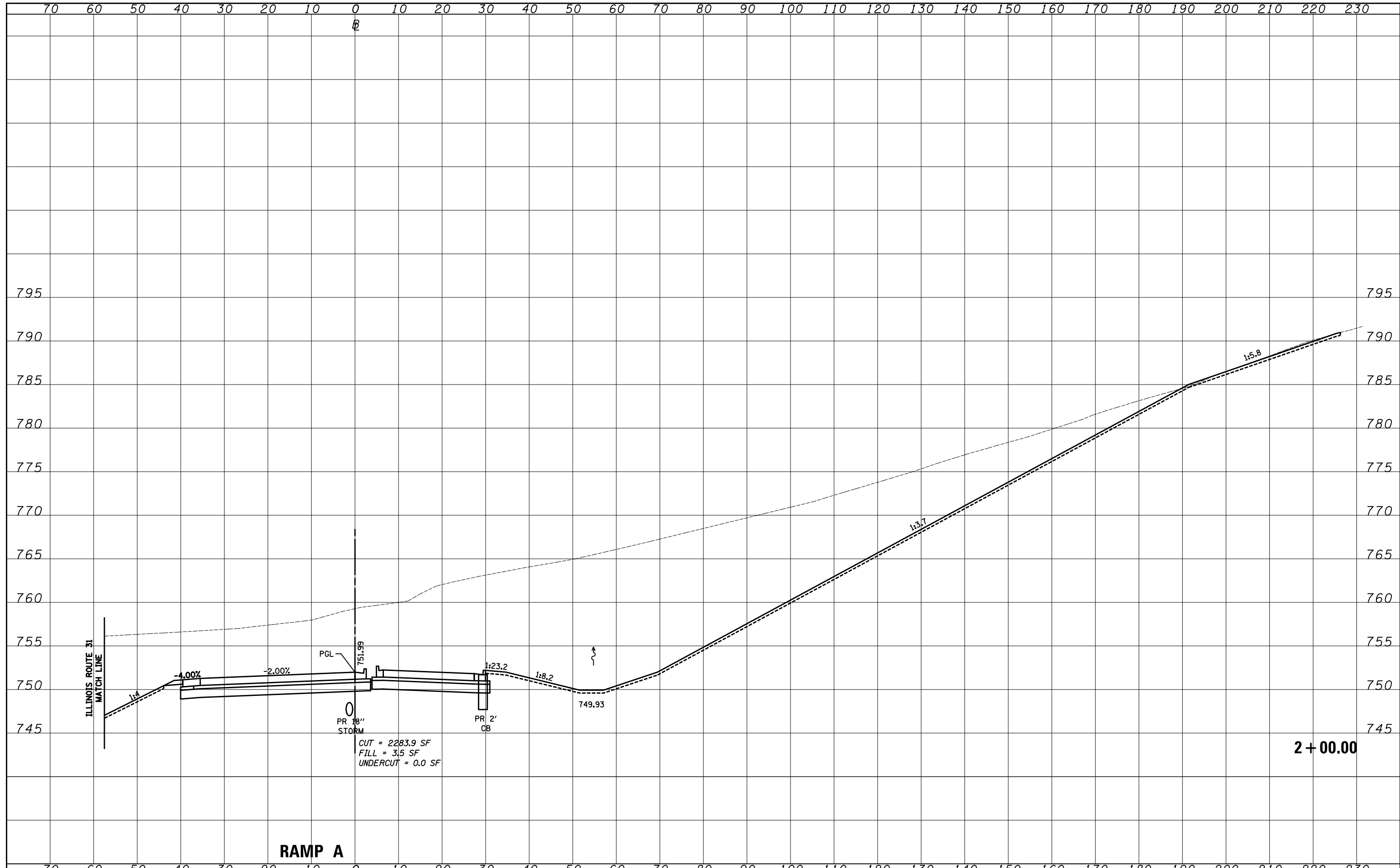
CROSS SECTIONS

SCALE: 10'H: 5'V SHEET NO. 10 OF 10 SHEETS STA. 68+00.00 TO STA. 68+14.20

O.R. RTE.	SECTION	COUNTY	TOTAL SHEETS	SHEET NO.
0003	18A-2	MCHENRY	825	766
FED. ROAD DIST. NO. 1 ILLINOIS FED. AID PROJECT			CONTRACT NO. 60F72	

DATE	
BY	
SURVEYED	
PLOTTED	
TEMPLATE	
AREAS	
CHECKED	
NO.	

DATE	
BY	
SURVEYED	
PLOTTED	
TEMPLATE	
AREAS	
CHECKED	
NO.	



FILE NAME = ...\\D160F72-sht-xssht-10_RampA.dgn

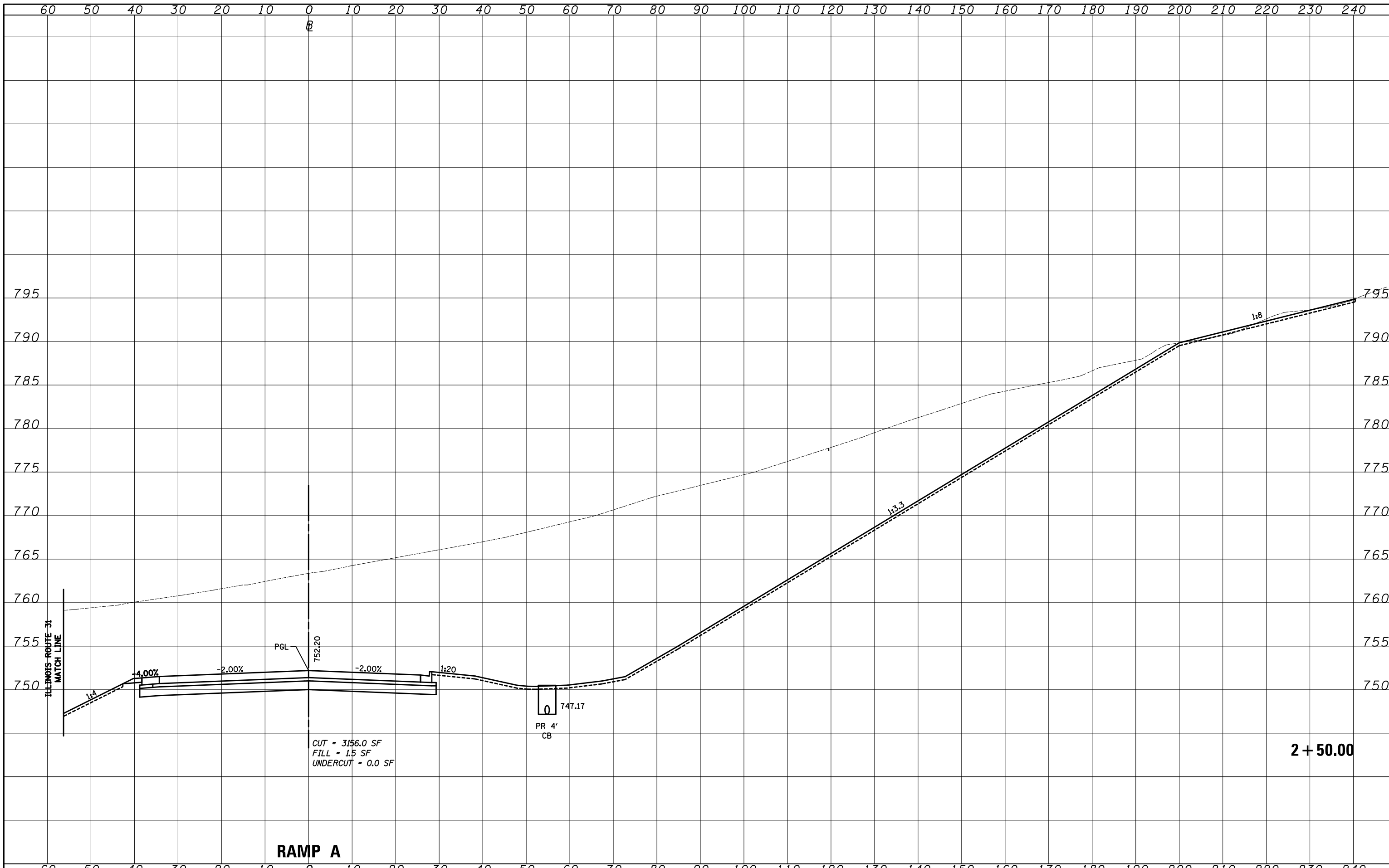
USER NAME = okw	DESIGNED - PML	REVISED -
PLOT SCALE = 20.0000' / in.	DRAWN - PML	REVISED -
PLOT DATE = 5/2/2012	CHECKED - GAB	REVISED -
	DATE - 5/3/2012	REVISED -

**STATE OF ILLINOIS
DEPARTMENT OF TRANSPORTATION**

CROSS SECTIONS

SCALE: 10'H: 5'V SHEET NO. 2 OF 17 SHEETS STA. 2+00.00 TO STA.

O.P. RTE.	SECTION	COUNTY	TOTAL SHEETS	SHEET NO.
0003	18A-2	MCHENRY	825	768
CONTRACT NO. 60F72				
FED. ROAD DIST. NO. 1 ILLINOIS FED. AID PROJECT				



DATE	
BY	
FINAL SURVEY	SURVEYED
NOTE BOOK	PLOTTED
NO.	TEMPLATE
	AREAS CHECKED
	AREAS CHECKED

DATE	
BY	
ORIGINAL SURVEY	SURVEYED
NOTE BOOK	PLOTTED
NO.	TEMPLATE
	AREAS CHECKED
	AREAS CHECKED

RAMP A

FILE NAME = ...\\D160F72-sht-xssht-10_RampA.dgn

USER NAME = akw	DESIGNED - PML	REVISED -
PLOT SCALE = 20.0000' / in.	DRAWN - PML	REVISED -
PLOT DATE = 5/2/2012	CHECKED - GAB	REVISED -
	DATE - 5/3/2012	REVISED -

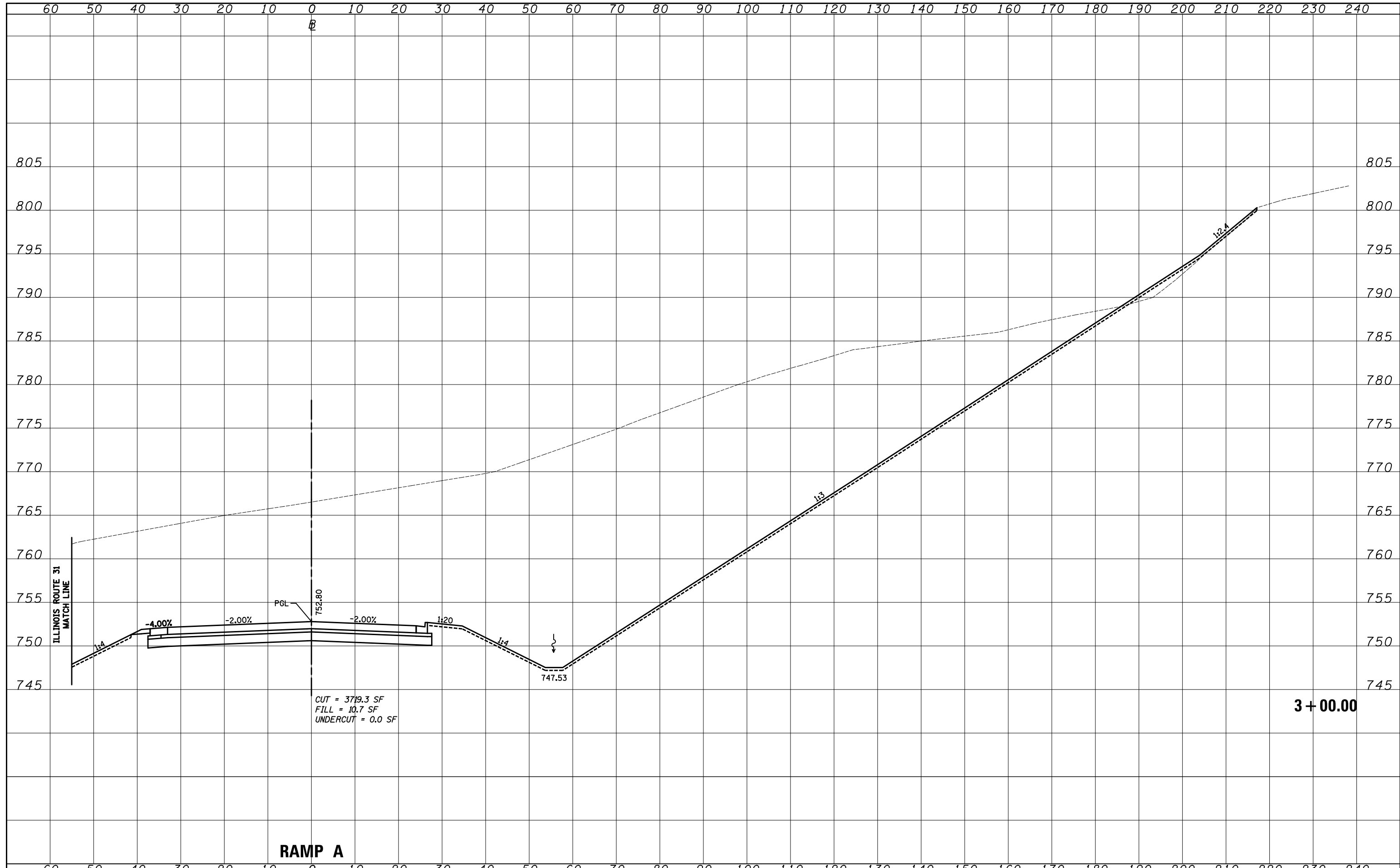
**STATE OF ILLINOIS
DEPARTMENT OF TRANSPORTATION**

CROSS SECTIONS	
SCALE: 10'H: 5'V	SHEET NO. 3 OF 17 SHEETS
STA. 2+50.00	TO STA.

O.R. RTE.	SECTION	COUNTY	TOTAL SHEETS	SHEET NO.
0003	18A-2	MCHENRY	825	769
CONTRACT NO. 60F72				
FED. ROAD DIST. NO. 1 ILLINOIS FED. AID PROJECT				

DATE	
BY	
SURVEYED	
PLOTTED	
TEMPLATE	
AREAS	
CHECKED	
FINAL SURVEY	
NOTE BOOK	
NO.	

DATE	
BY	
SURVEYED	
PLOTTED	
TEMPLATE	
AREAS	
CHECKED	
ORIGINAL SURVEY	
NOTE BOOK	
NO.	



RAMP A

CUT = 3719.3 SF
 FILL = 10.7 SF
 UNDERCUT = 0.0 SF

FILE NAME = ...\\D160F72-sht-xssht-10_RampA.dgn

USER NAME = okw	DESIGNED - PML	REVISED -
PLOT SCALE = 20.0000' / in.	DRAWN - PML	REVISED -
PLOT DATE = 5/2/2012	CHECKED - GAB	REVISED -
	DATE - 5/3/2012	REVISED -

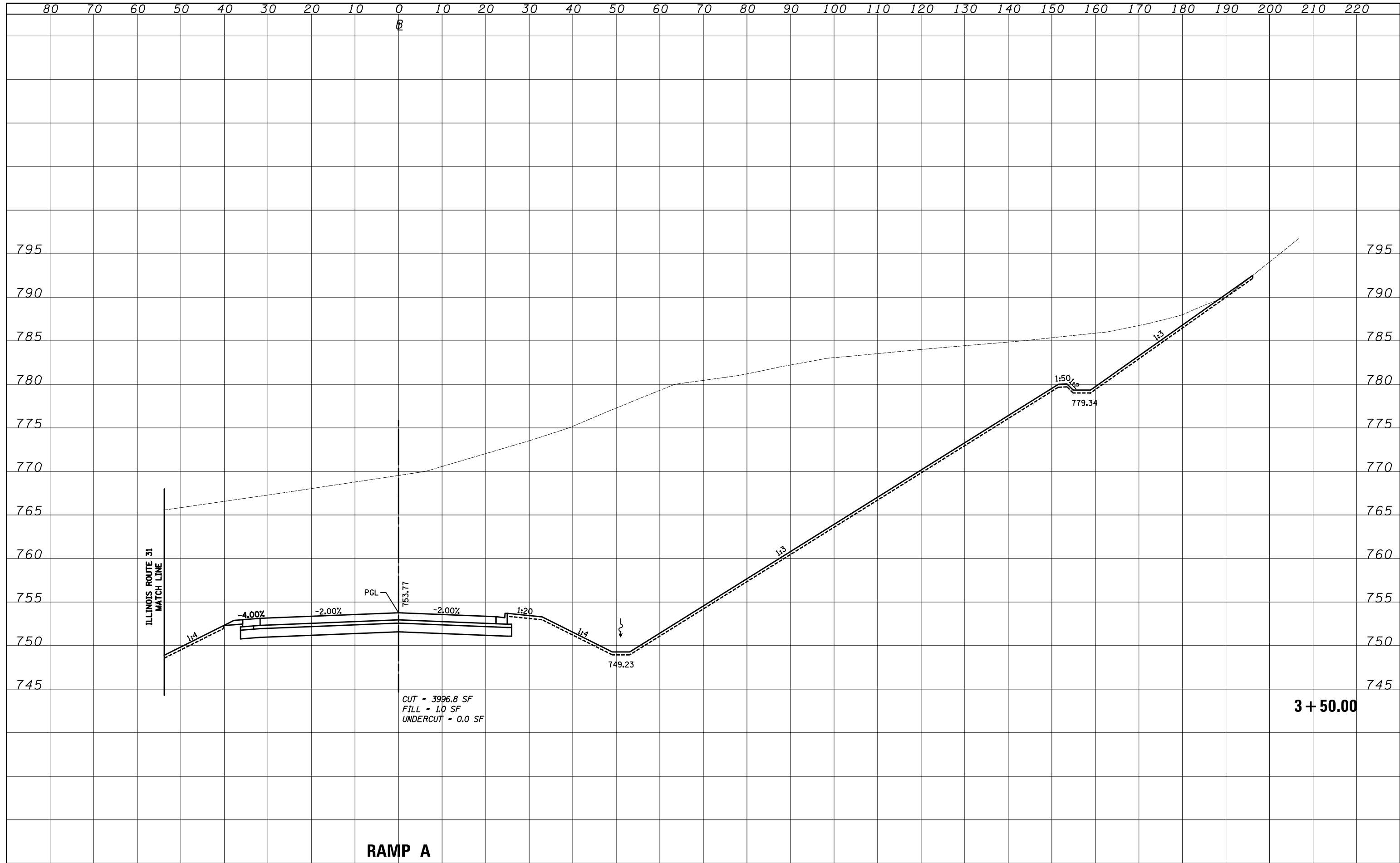
**STATE OF ILLINOIS
 DEPARTMENT OF TRANSPORTATION**

CROSS SECTIONS
 SCALE: 10'H: 5'V SHEET NO. 4 OF 17 SHEETS STA. 3+00.00 TO STA.

O.R. RTE.	SECTION	COUNTY	TOTAL SHEETS	SHEET NO.
0003	18A-2	MCHENRY	825	770
CONTRACT NO. 60F72				
FED. ROAD DIST. NO. 1 ILLINOIS FED. AID PROJECT				

DATE	
BY	
SURVEYED	
PLOTTED	
TEMPLATE	
AREAS	
CHECKED	
FINAL SURVEY	
NOTE BOOK	
NO.	

DATE	
BY	
SURVEYED	
PLOTTED	
TEMPLATE	
AREAS	
CHECKED	
ORIGINAL SURVEY	
NOTE BOOK	
NO.	



CUT = 3996.8 SF
 FILL = 1.0 SF
 UNDERCUT = 0.0 SF

3 + 50.00

RAMP A

FILE NAME = ...\\D160F72-sht-xssht-10_RampA.dgn

USER NAME = akw	DESIGNED - PML	REVISED -
PLOT SCALE = 20.0000' / in.	DRAWN - PML	REVISED -
PLOT DATE = 5/2/2012	CHECKED - GAB	REVISED -
	DATE - 5/3/2012	REVISED -

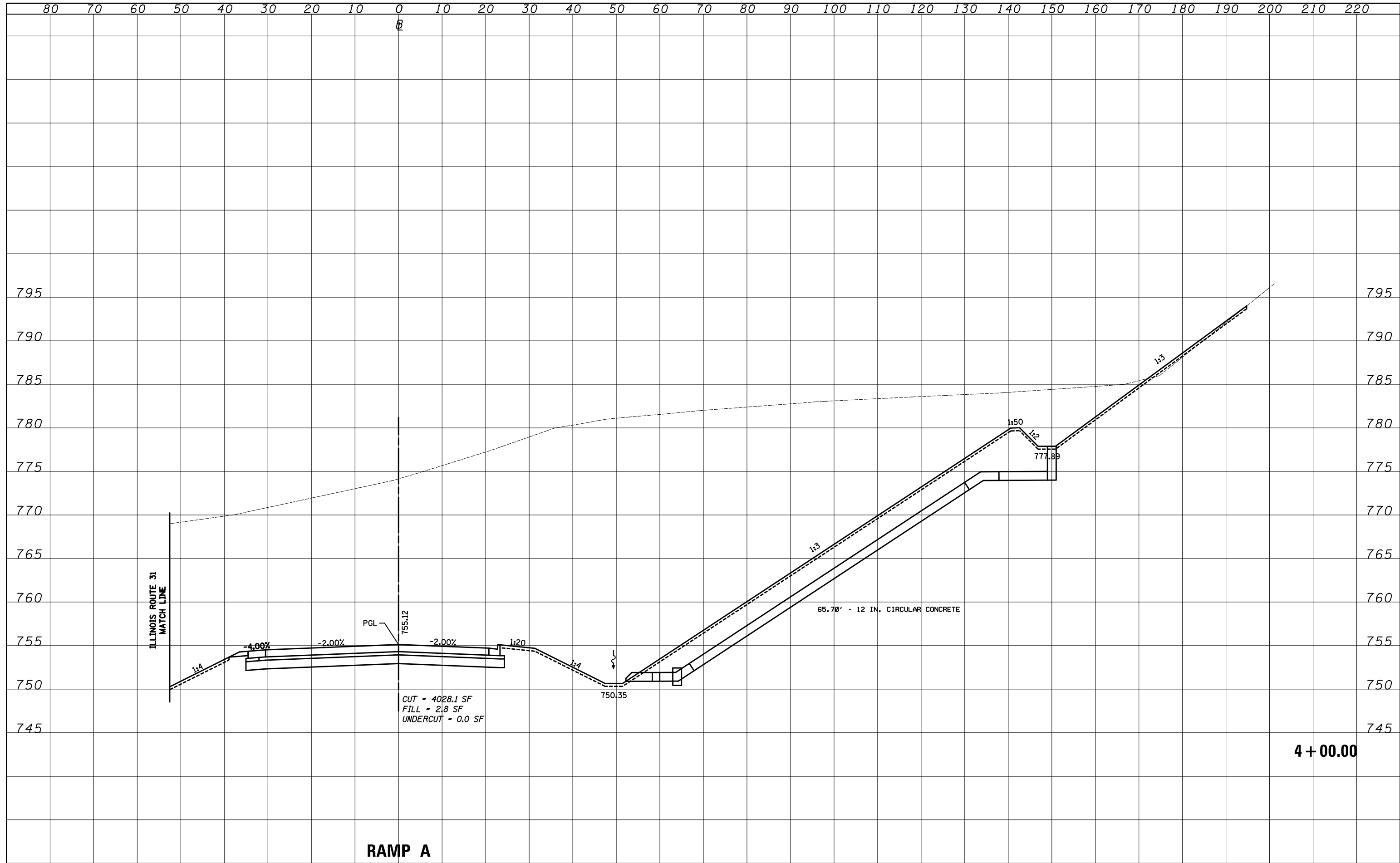
**STATE OF ILLINOIS
 DEPARTMENT OF TRANSPORTATION**

CROSS SECTIONS	
SCALE: 10'H: 5'V	SHEET NO. 5 OF 17 SHEETS
STA. 3+50.00	TO STA.

O.R. RTE.	SECTION	COUNTY	TOTAL SHEETS	SHEET NO.
0003	18A-2	MCHENRY	825	771
CONTRACT NO. 60F72				
FED. ROAD DIST. NO. 1 ILLINOIS FED. AID PROJECT				

DATE	
BY	
SURVEYED	
PLOTTED	
TEMPLATE	
AREAS	
CHECKED	
FINAL SURVEY	
NOTE BOOK	
NO.	

DATE	
BY	
SURVEYED	
PLOTTED	
TEMPLATE	
AREAS	
CHECKED	
ORIGINAL SURVEY	
NOTE BOOK	
NO.	



RAMP A

FILE NAME = ...\\D160F72-sht-xssht-10_RampA.dgn

USER NAME = akw	DESIGNED - PML	REVISED -
PLOT SCALE = 20.0000' / in.	DRAWN - PML	REVISED -
PLOT DATE = 5/2/2012	CHECKED - GAB	REVISED -
	DATE - 5/3/2012	REVISED -

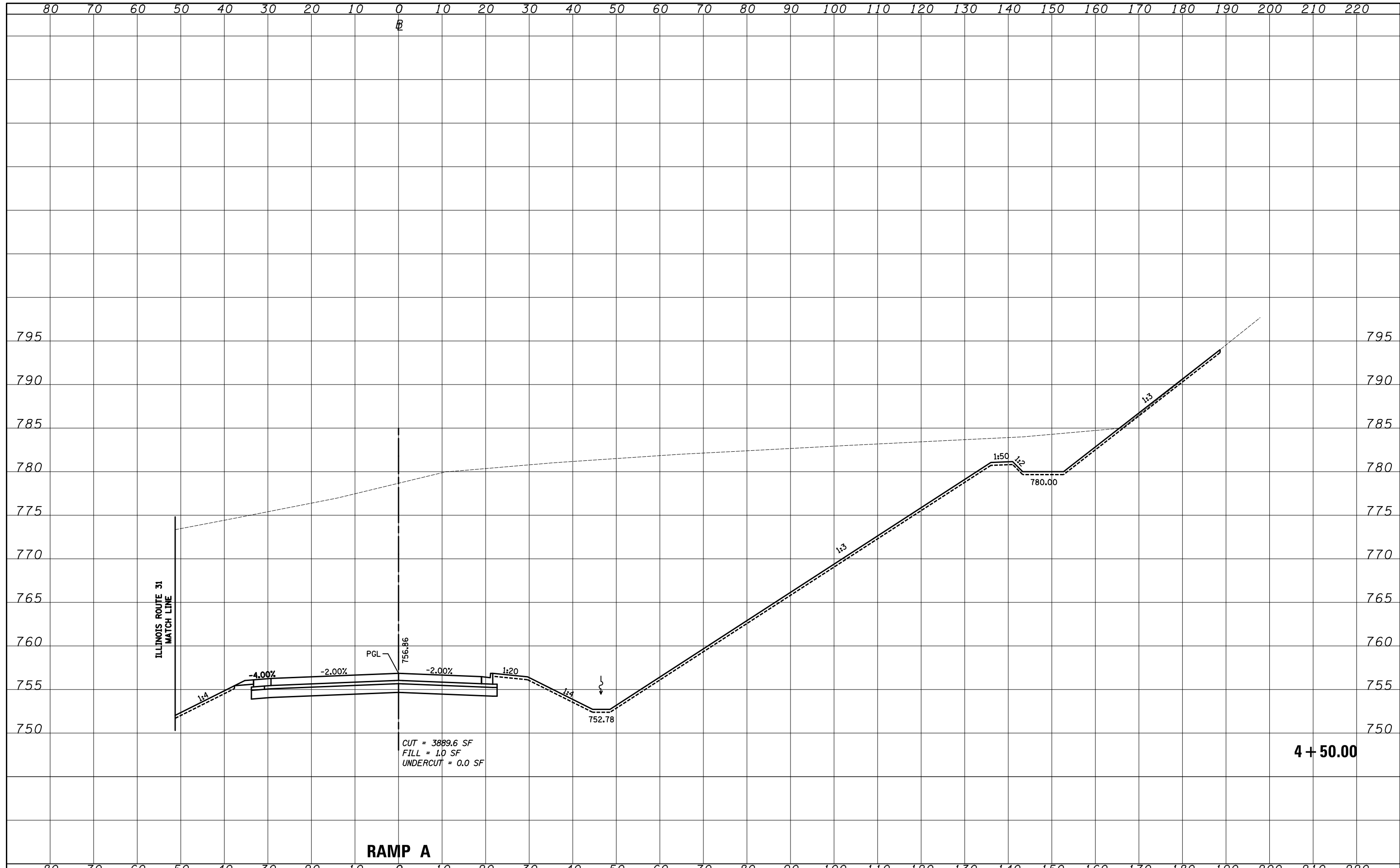
**STATE OF ILLINOIS
DEPARTMENT OF TRANSPORTATION**

CROSS SECTIONS	
SCALE: 10'H: 5'V	SHEET NO. 6 OF 17 SHEETS
STA. 4+00.00	TO STA.

O.R. RTE.	SECTION	COUNTY	TOTAL SHEETS	SHEET NO.
0003	18A-2	MCHENRY	825	772
CONTRACT NO. 60F72				
FED. ROAD DIST. NO. 1 ILLINOIS FED. AID PROJECT				

DATE	
BY	
SURVEYED	
PLOTTED	
TEMPLATE	
AREAS CHECKED	
FINAL SURVEY	
NOTE BOOK	
NO.	

DATE	
BY	
SURVEYED	
PLOTTED	
TEMPLATE	
AREAS CHECKED	
ORIGINAL SURVEY	
NOTE BOOK	
NO.	



CUT = 3889.6 SF
 FILL = 1.0 SF
 UNDERCUT = 0.0 SF

4 + 50.00

RAMP A

FILE NAME = ...\\D160F72-sht-xssht-10_RampA.dgn

USER NAME = akw	DESIGNED - PML	REVISED -
PLOT SCALE = 20.0000' / in.	DRAWN - PML	REVISED -
PLOT DATE = 5/2/2012	CHECKED - GAB	REVISED -
	DATE - 5/3/2012	REVISED -

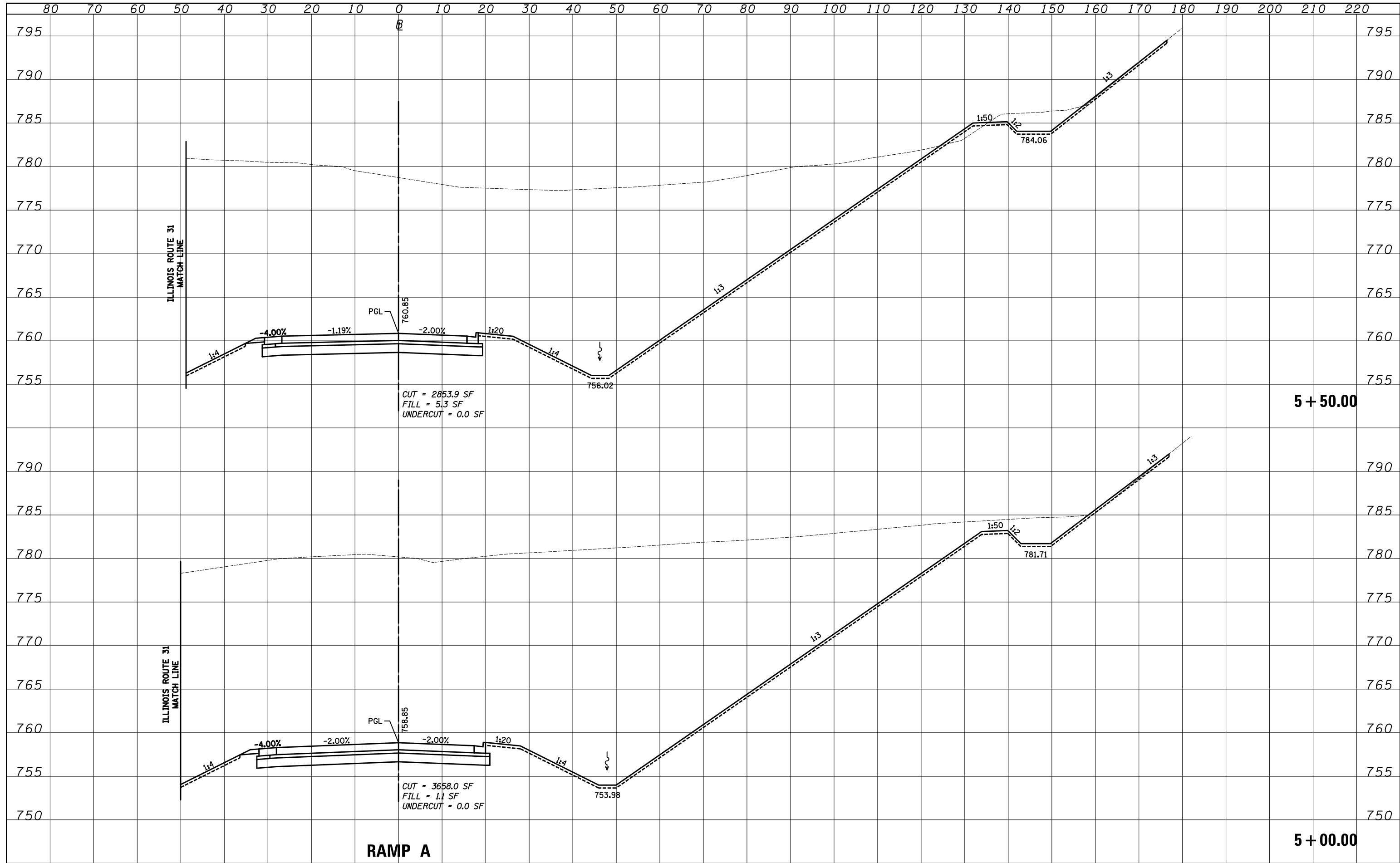
**STATE OF ILLINOIS
 DEPARTMENT OF TRANSPORTATION**

CROSS SECTIONS
 SCALE: 10'H: 5'V SHEET NO. 7 OF 17 SHEETS STA. 4+50.00 TO STA.

O.R. RTE.	SECTION	COUNTY	TOTAL SHEETS	SHEET NO.
0003	18A-2	MCHENRY	825	773
CONTRACT NO. 60F72				
FED. ROAD DIST. NO. 1 ILLINOIS FED. AID PROJECT				

DATE	
BY	
SURVEYED	
PLOTTED	
TEMPLATE	
AREAS	
CHECKED	
NO.	

DATE	
BY	
SURVEYED	
PLOTTED	
TEMPLATE	
AREAS	
CHECKED	
NO.	



CUT = 2853.9 SF
 FILL = 5.3 SF
 UNDERCUT = 0.0 SF

CUT = 3658.0 SF
 FILL = 1.1 SF
 UNDERCUT = 0.0 SF

5 + 50.00

5 + 00.00

RAMP A

FILE NAME = ...\\D160F72-sht-xssht-10_RampA.dgn

USER NAME = akw	DESIGNED - PML	REVISED -
	DRAWN - PML	REVISED -
PLOT SCALE = 20.0000' / in.	CHECKED - GAB	REVISED -
PLOT DATE = 5/2/2012	DATE - 5/3/2012	REVISED -

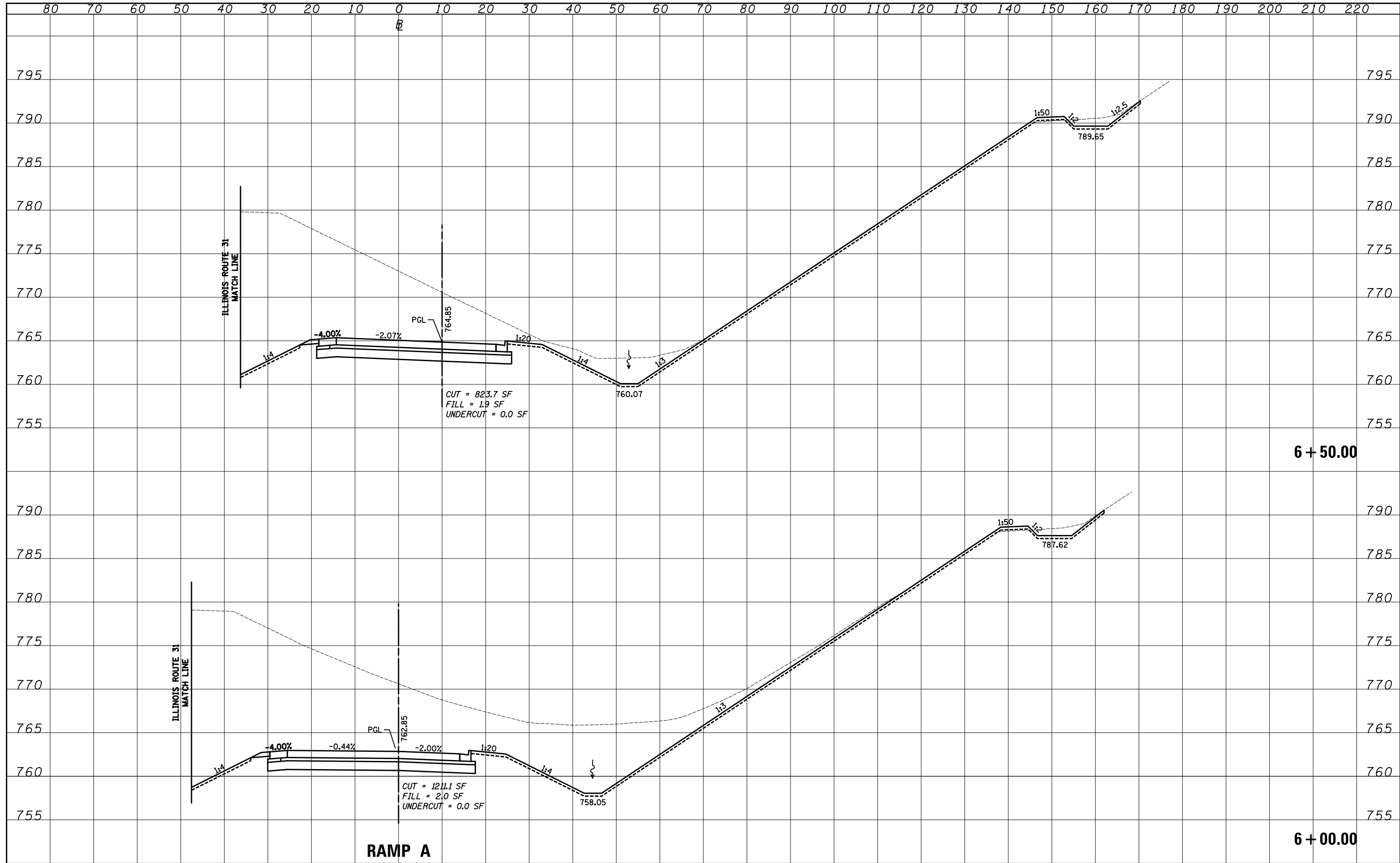
STATE OF ILLINOIS
 DEPARTMENT OF TRANSPORTATION

CROSS SECTIONS
 SCALE: 10'H: 5'V SHEET NO. 8 OF 17 SHEETS STA. 5+00.00 TO STA. 5+50.00

O.R. RTE.	SECTION	COUNTY	TOTAL SHEETS	SHEET NO.
0003	18A-2	MCHENRY	825	774
CONTRACT NO. 60F72				
FED. ROAD DIST. NO. 1 ILLINOIS FED. AID PROJECT				

DATE	
BY	
SURVEYED	
PLOTTED	
TEMPLATE	
AREAS	
CHECKED	
NO.	

DATE	
BY	
SURVEYED	
PLOTTED	
TEMPLATE	
AREAS	
CHECKED	
NO.	



FILE NAME = ...\\D160F72-sht-xssht-10_RampA.dgn

USER NAME = akw	DESIGNED - PML	REVISED -
	DRAWN - PML	REVISED -
PLOT SCALE = 20.0000' / in.	CHECKED - GAB	REVISED -
PLOT DATE = 5/2/2012	DATE - 5/3/2012	REVISED -

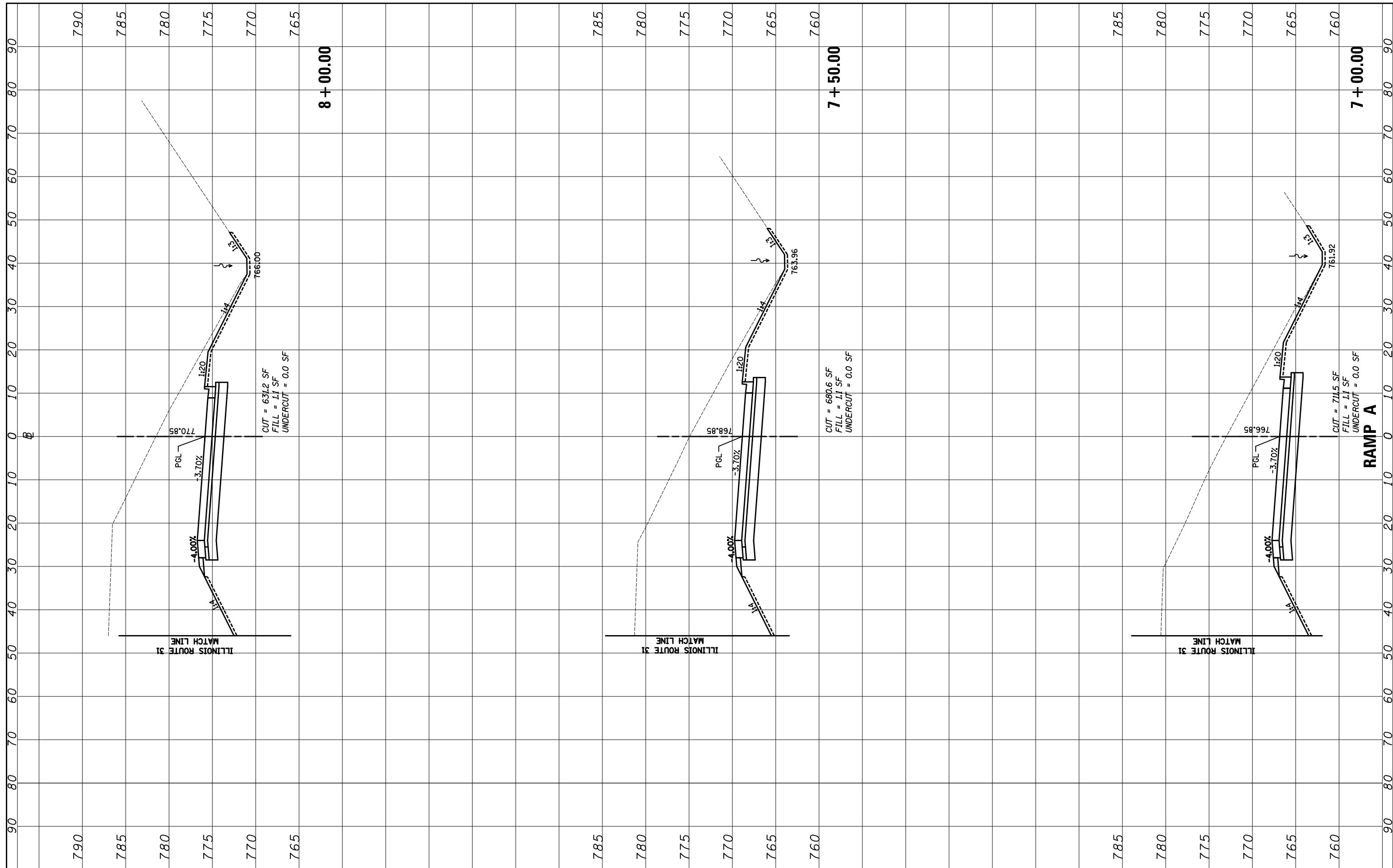
**STATE OF ILLINOIS
DEPARTMENT OF TRANSPORTATION**

CROSS SECTIONS	
SCALE: 10'H: 5'V	SHEET NO. 9 OF 17 SHEETS
STA. 6+00.00	TO STA. 6+50.00

O.R. RTE.	SECTION	COUNTY	TOTAL SHEETS	SHEET NO.
0003	18A-2	MCHENRY	825	775
CONTRACT NO. 60F72				
FED. ROAD DIST. NO. 1 ILLINOIS FED. AID PROJECT				

FINAL SURVEY NO.	SURVEYED	BY	DATE
NOTE BOOK	PLOTTED		
AREAS CHECKED	TEMPLATE		
	AREAS CHECKED		

ORIGINAL SURVEY NO.	SURVEYED	BY	DATE
NOTE BOOK	PLOTTED		
AREAS CHECKED	TEMPLATE		
	AREAS CHECKED		



FILE NAME = ...\\D160F72-sht-xssht-10_RampA.dgn

USER NAME = okw
 PLOT SCALE = 20.0000' / in.
 PLOT DATE = 5/2/2012

DESIGNED - PML
 DRAWN - PML
 CHECKED - GAB
 DATE - 5/3/2012

REVISED -
 REVISED -
 REVISED -
 REVISED -

**STATE OF ILLINOIS
 DEPARTMENT OF TRANSPORTATION**

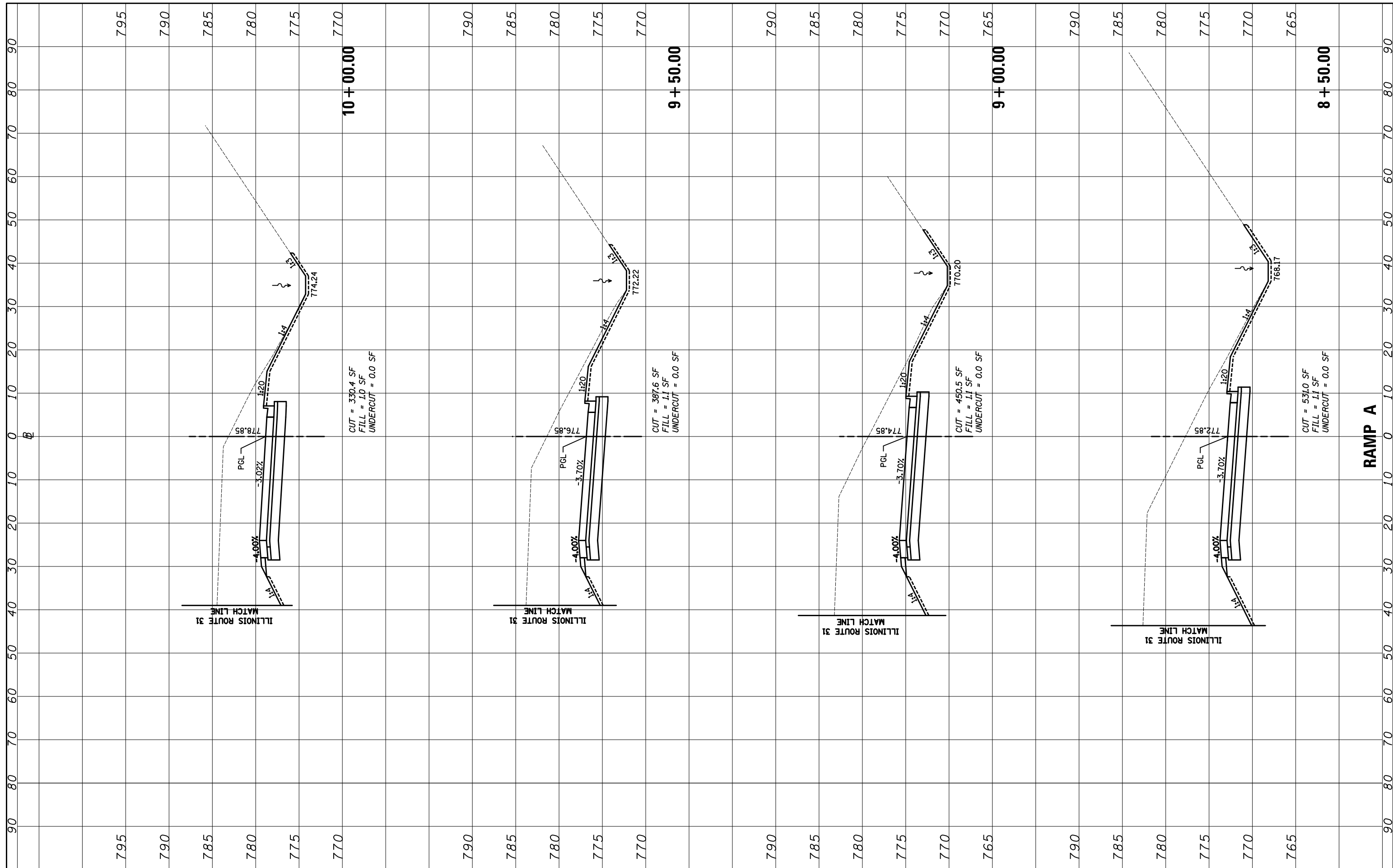
CROSS SECTIONS

SCALE: 10'H: 5'V SHEET NO. 10 OF 17 SHEETS STA. 7+00.00 TO STA. 8+00.00

O.R. RTE.	SECTION	COUNTY	TOTAL SHEETS	SHEET NO.
0003	18A-2	MCHENRY	825	776
CONTRACT NO. 60F72				
FED. ROAD DIST. NO. 1 ILLINOIS FED. AID PROJECT				

FINAL SURVEY NO.	SURVEYED	BY	DATE
NOTE BOOK	PLOTTED		
AREAS CHECKED	TEMPLATE		
	AREAS CHECKED		

ORIGINAL SURVEY NO.	SURVEYED	BY	DATE
NOTE BOOK	PLOTTED		
AREAS CHECKED	TEMPLATE		
	AREAS CHECKED		



FILE NAME = ...\\D160F72-sht-xssht-10_RampA.dgn

USER NAME = okw
 DESIGNED - PML
 DRAWN - PML
 CHECKED - GAB
 DATE - 5/3/2012

REVISED -
 REVISED -
 REVISED -
 REVISED -

**STATE OF ILLINOIS
 DEPARTMENT OF TRANSPORTATION**

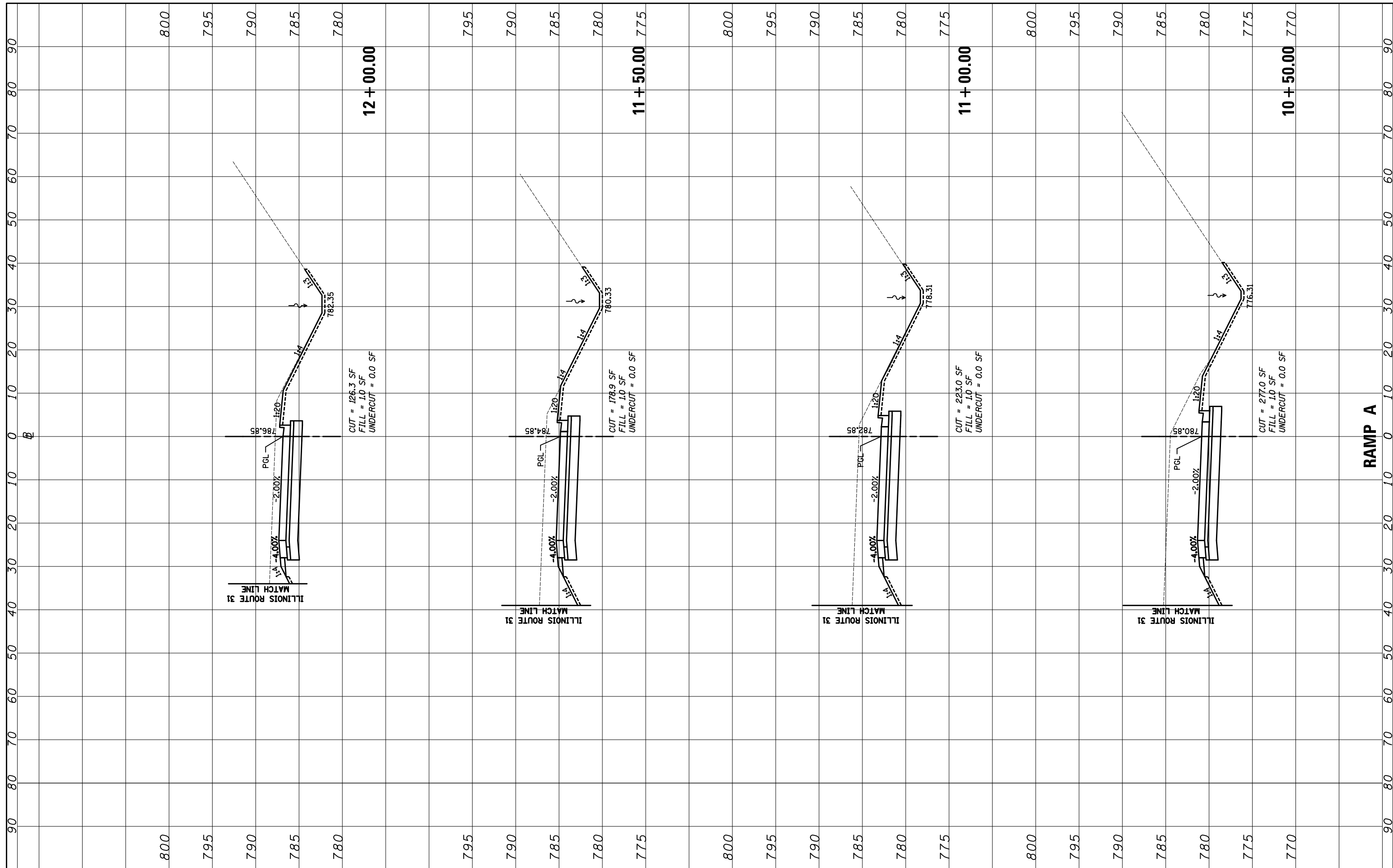
CROSS SECTIONS

SCALE: 10'H: 5'V SHEET NO. 11 OF 17 SHEETS STA. 8+50.00 TO STA. 10+00.00

O.R. RTE.	SECTION	COUNTY	TOTAL SHEETS	SHEET NO.
0003	18A-2	MCHENRY	825	777
CONTRACT NO. 60F72				
FED. ROAD DIST. NO. 1 ILLINOIS FED. AID PROJECT				

FINAL SURVEY	SURVEYED	BY	DATE
NOTE BOOK	PLOTTED		
NO.	TEMPLATE		
	AREAS CHECKED		

ORIGINAL SURVEY	SURVEYED	BY	DATE
NOTE BOOK	PLOTTED		
NO.	TEMPLATE		
	AREAS CHECKED		



FILE NAME = ...\\D160F72-sht-xssht-10_RampA.dgn

USER NAME = akw
 DESIGNED - PML
 DRAWN - PML
 CHECKED - GAB
 DATE - 5/3/2012

REVISED -
 REVISED -
 REVISED -
 REVISED -

**STATE OF ILLINOIS
 DEPARTMENT OF TRANSPORTATION**

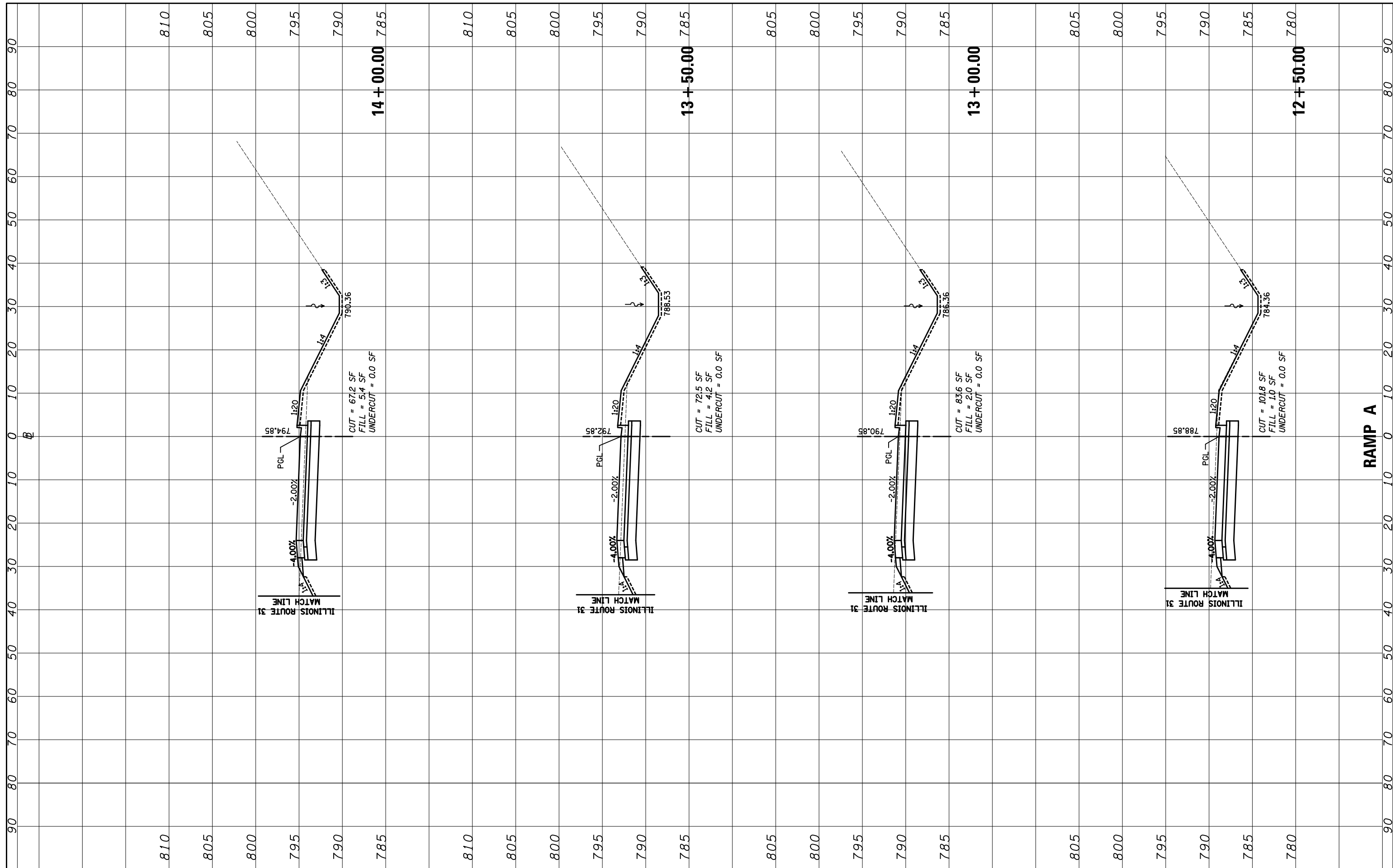
CROSS SECTIONS

SCALE: 10'H: 5'V SHEET NO. 12 OF 17 SHEETS STA. 10+50.00 TO STA. 12+00.00

O.P. RTE.	SECTION	COUNTY	TOTAL SHEETS	SHEET NO.
0003	18A-2	MCHENRY	825	778
CONTRACT NO. 60F72				
FED. ROAD DIST. NO. 1 ILLINOIS FED. AID PROJECT				

FINAL SURVEY	SURVEYED	BY	DATE
NOTE BOOK	PLOTTED		
AREAS CHECKED	TEMPLATE		
	AREAS CHECKED		

ORIGINAL SURVEY	SURVEYED	BY	DATE
NOTE BOOK	PLOTTED		
AREAS CHECKED	TEMPLATE		
	AREAS CHECKED		



FILE NAME = ...\\D160F72-sht-xssht-10_RampA.dgn

USER NAME = akw
 DESIGNED - PML
 DRAWN - PML
 CHECKED - GAB
 DATE - 5/3/2012

REVISIONS
 REVISED -
 REVISED -
 REVISED -
 REVISED -

STATE OF ILLINOIS
 DEPARTMENT OF TRANSPORTATION

CROSS SECTIONS

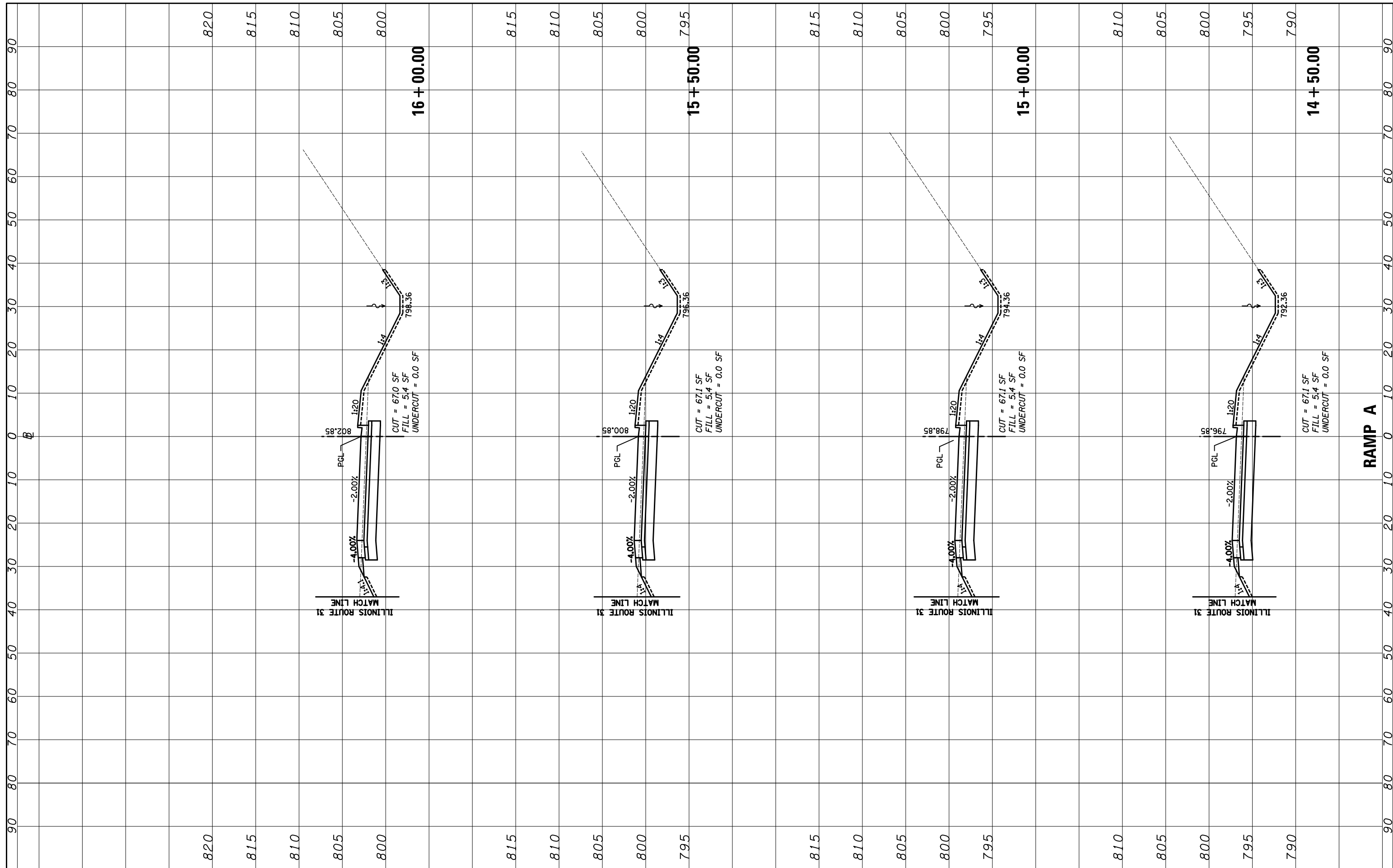
SCALE: 10'H: 5'V SHEET NO. 13 OF 17 SHEETS STA. 12+50.00 TO STA. 14+00.00

O.R. RTE.	SECTION	COUNTY	TOTAL SHEETS	SHEET NO.
0003	18A-2	MCHENRY	825	779
CONTRACT NO. 60F72				

FED. ROAD DIST. NO. 1 ILLINOIS FED. AID PROJECT

FINAL SURVEY	SURVEYED	BY	DATE
NOTE BOOK	PLOTTED		
NO.	TEMPLATE		
	AREAS CHECKED		
	AREAS CHECKED		

ORIGINAL SURVEY	SURVEYED	BY	DATE
NOTE BOOK	PLOTTED		
NO.	TEMPLATE		
	AREAS CHECKED		
	AREAS CHECKED		



FILE NAME = ...\\D160F72-sht-xssht-10_RampA.dgn

USER NAME = okw
 DESIGNED - PML
 DRAWN - PML
 CHECKED - GAB
 DATE - 5/3/2012

REVISED -
 REVISED -
 REVISED -
 REVISED -

**STATE OF ILLINOIS
 DEPARTMENT OF TRANSPORTATION**

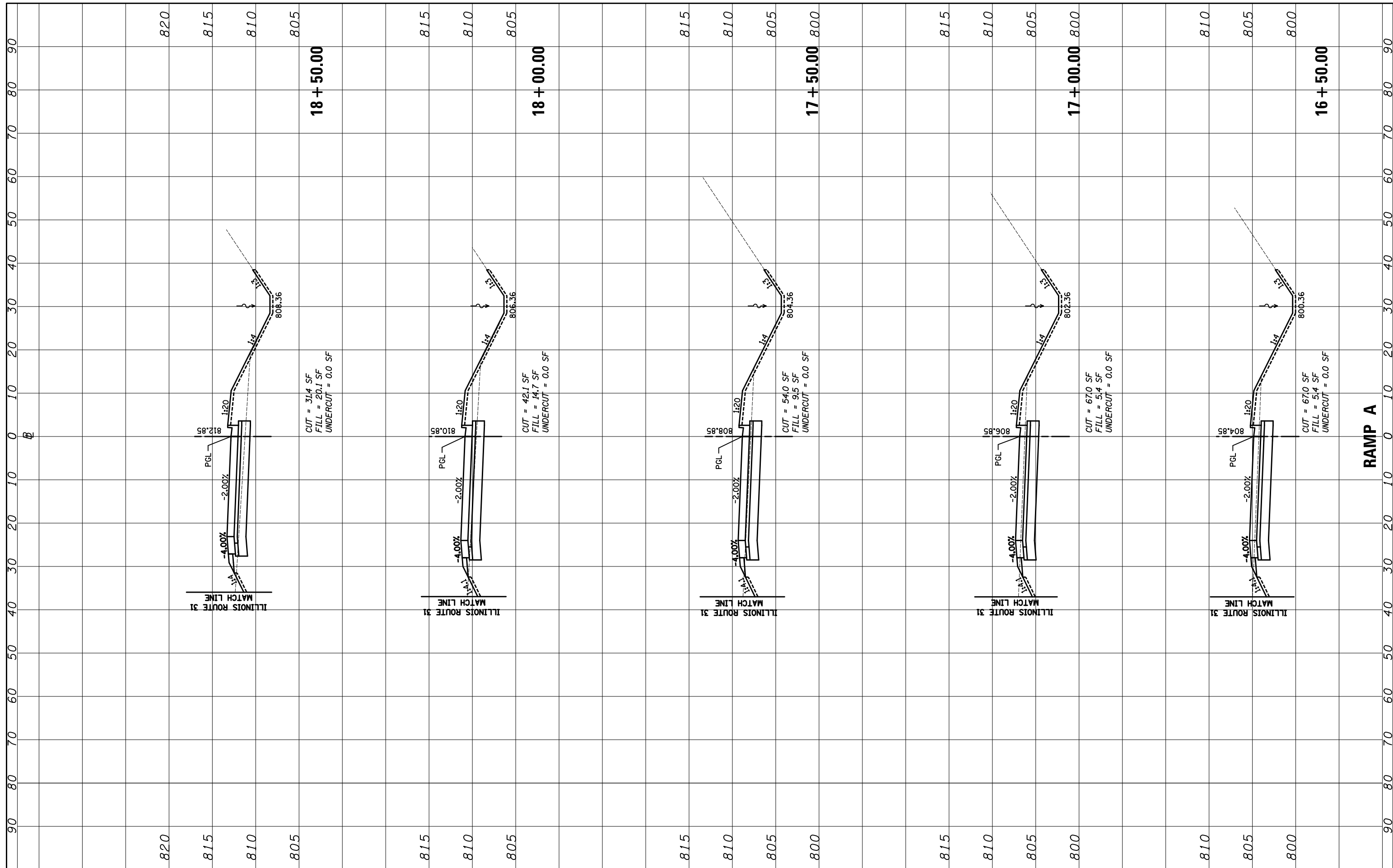
CROSS SECTIONS

SCALE: 10'H: 5'V SHEET NO. 14 OF 17 SHEETS STA. 14+50.00 TO STA. 16+00.00

O.P. RTE.	SECTION	COUNTY	TOTAL SHEETS	SHEET NO.
0003	18A-2	MCHENRY	825	780
CONTRACT NO. 60F72				
FED. ROAD DIST. NO. 1 ILLINOIS FED. AID PROJECT				

FINAL SURVEY NO.	SURVEYED PLOTTED AREAS CHECKED	BY	DATE
NOTE BOOK NO.	TEMPLATE AREAS CHECKED		

ORIGINAL SURVEY NO.	SURVEYED PLOTTED AREAS CHECKED	BY	DATE
NOTE BOOK NO.	TEMPLATE AREAS CHECKED		



FILE NAME = ...\\D160F72-sht-xssht-10_RampA.dgn

USER NAME = akw
 DESIGNED - PML
 DRAWN - PML
 CHECKED - GAB
 DATE - 5/3/2012

REVISED -
 REVISED -
 REVISED -
 REVISED -

**STATE OF ILLINOIS
 DEPARTMENT OF TRANSPORTATION**

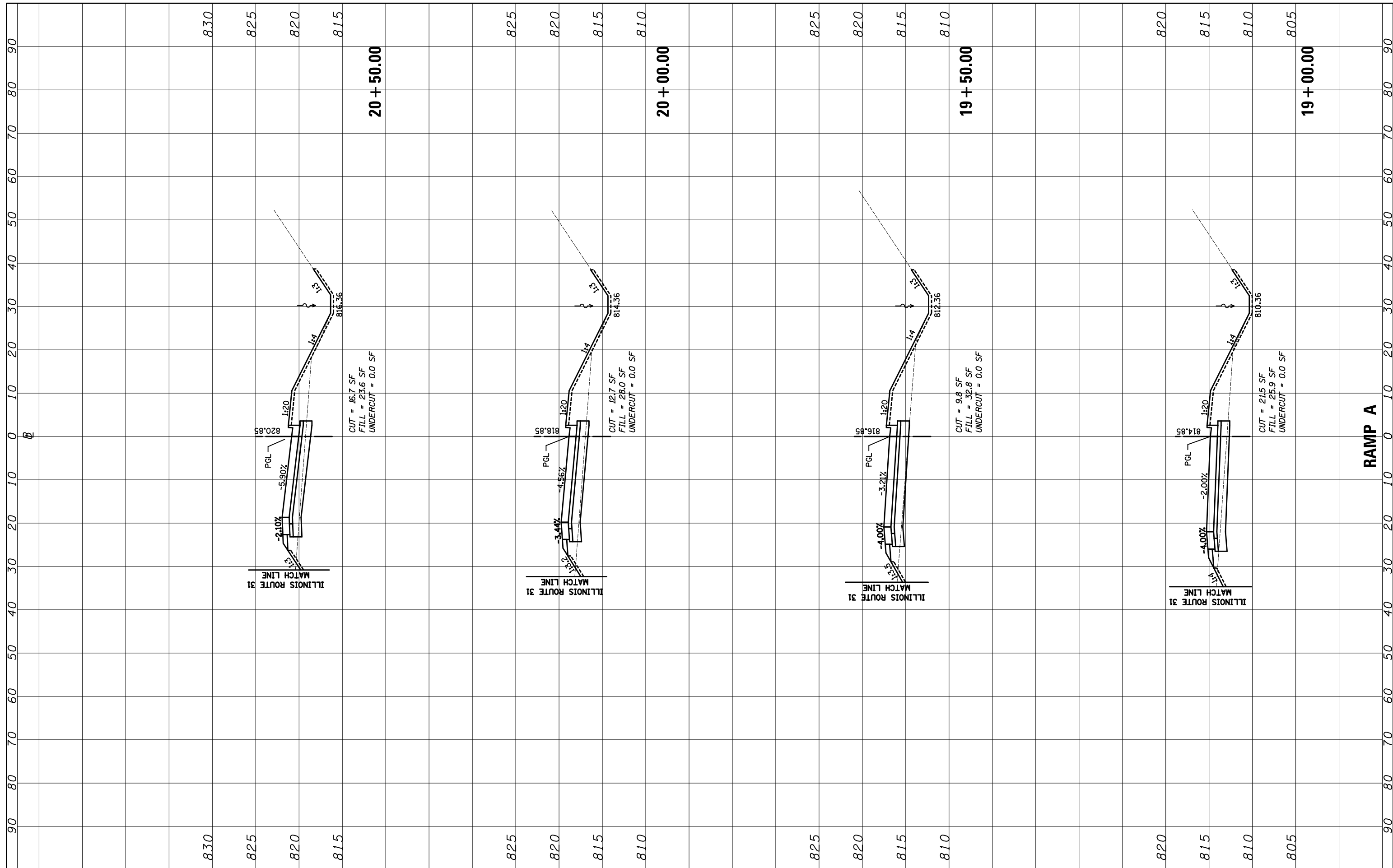
CROSS SECTIONS

SCALE: 10'H: 5'V SHEET NO. 15 OF 17 SHEETS STA. 16+50.00 TO STA. 18+50.00

O.R. RTE.	SECTION	COUNTY	TOTAL SHEETS	SHEET NO.
0003	18A-2	MCHENRY	825	781
FED. ROAD DIST. NO. 1 ILLINOIS FED. AID PROJECT			CONTRACT NO. 60F72	

FINAL SURVEY	SURVEYED	BY	DATE
NOTE BOOK	PLOTTED		
NO.	TEMPLATE		
	AREAS CHECKED		
	AREAS CHECKED		

ORIGINAL SURVEY	SURVEYED	BY	DATE
NOTE BOOK	PLOTTED		
NO.	TEMPLATE		
	AREAS CHECKED		
	AREAS CHECKED		



FILE NAME = ...\\D160F72-sht-xssht-10_RampA.dgn

USER NAME = akw
 DESIGNED - PML
 DRAWN - PML
 CHECKED - GAB
 DATE - 5/3/2012

REVISED -
 REVISED -
 REVISED -
 REVISED -

**STATE OF ILLINOIS
 DEPARTMENT OF TRANSPORTATION**

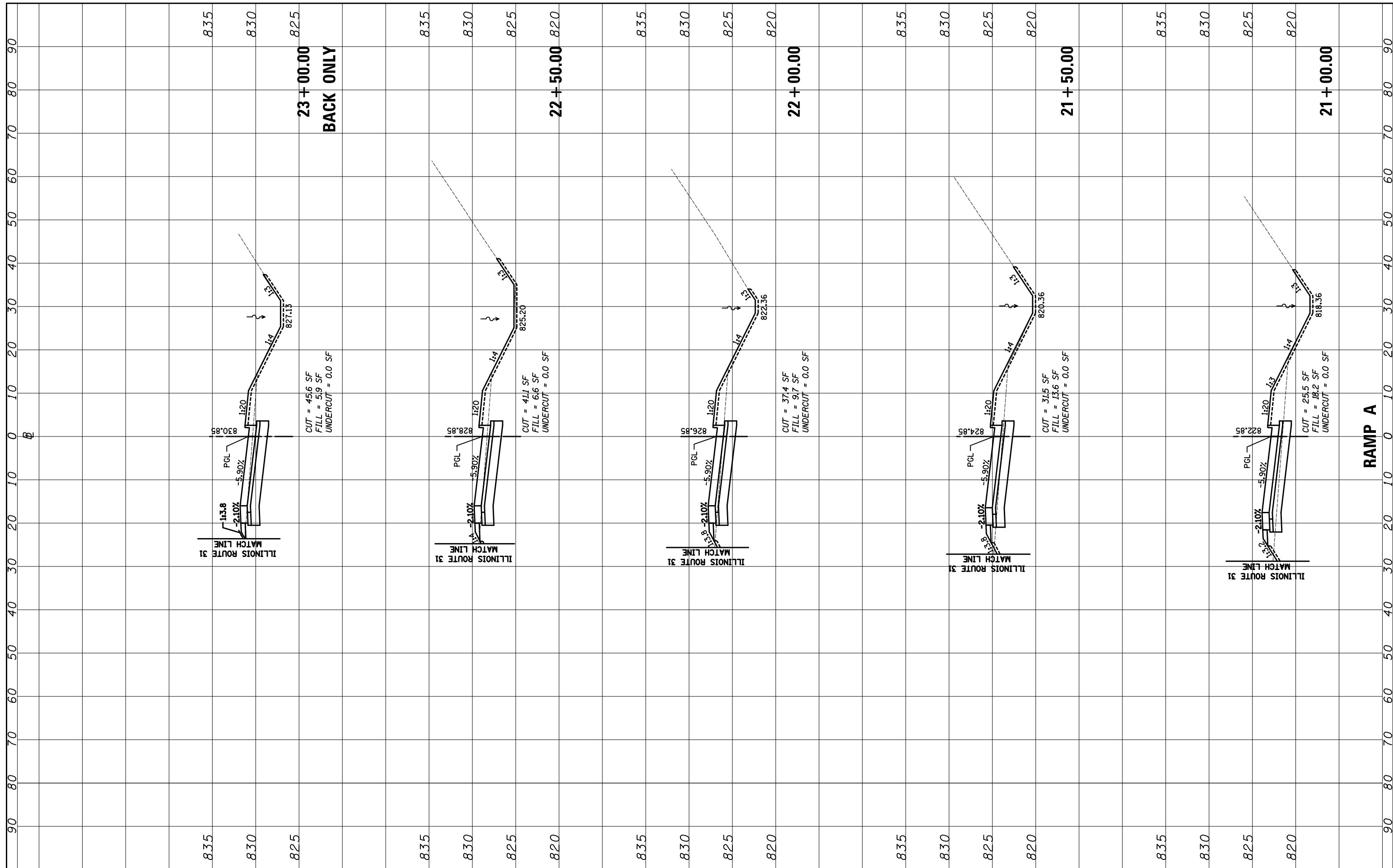
CROSS SECTIONS

SCALE: 10'H: 5'V SHEET NO. 16 OF 17 SHEETS STA. 19+00.00 TO STA. 20+50.00

O.R. RTE.	SECTION	COUNTY	TOTAL SHEETS	SHEET NO.
0003	18A-2	MCHENRY	825	782
CONTRACT NO. 60F72				
FED. ROAD DIST. NO. 1 ILLINOIS FED. AID PROJECT				

FINAL SURVEY NO.	SURVEYED PLOTTED AREAS CHECKED
NOTE BOOK	TEMPLATE AREAS CHECKED
BY	DATE

ORIGINAL SURVEY NO.	SURVEYED PLOTTED AREAS CHECKED
NOTE BOOK	TEMPLATE AREAS CHECKED
BY	DATE



FILE NAME = ...\\D160F72-sht-xssht-10_RampA.dgn

USER NAME = akw
 DESIGNED - PML
 DRAWN - PML
 CHECKED - GAB
 DATE - 5/3/2012

REVISED -
 REVISED -
 REVISED -
 REVISED -

**STATE OF ILLINOIS
 DEPARTMENT OF TRANSPORTATION**

CROSS SECTIONS

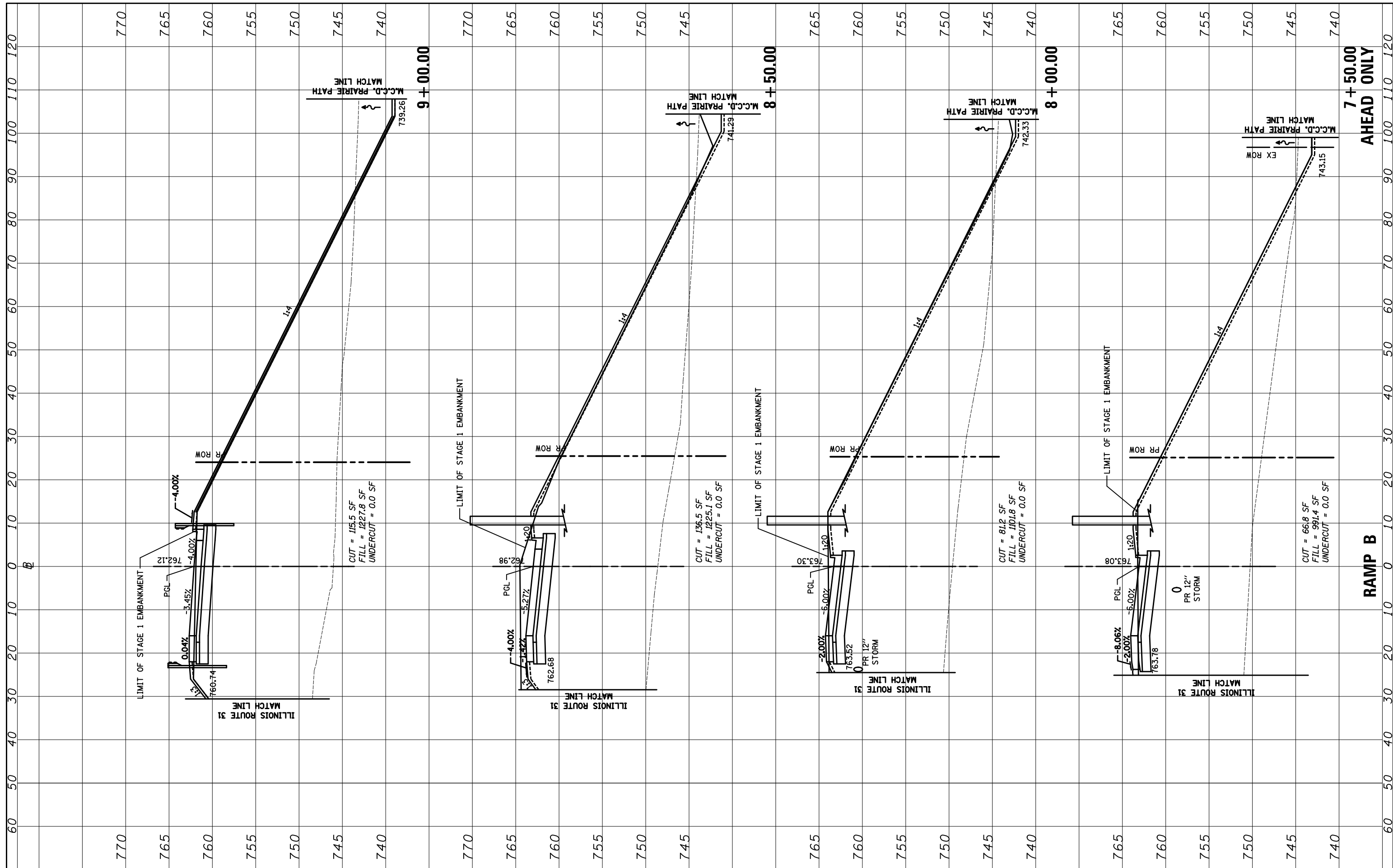
SCALE: 10'H: 5'V SHEET NO. 17 OF 17 SHEETS STA. 21+00.00 TO STA. 23+00.00

O.R. RTE.	SECTION	COUNTY	TOTAL SHEETS	SHEET NO.
0003	18A-2	MCHENRY	825	783
CONTRACT NO. 60F72				

FED. ROAD DIST. NO. 1 ILLINOIS FED. AID PROJECT

FINAL SURVEY	SURVEYED	BY	DATE
NOTE BOOK	PLOTTED		
NO.	TEMPLATE		
	AREAS CHECKED		

ORIGINAL SURVEY	SURVEYED	BY	DATE
NOTE BOOK	PLOTTED		
NO.	TEMPLATE		
	AREAS CHECKED		



FILE NAME = ...\\D160F72-sht-xxsh-t-11_RampB.dgn

USER NAME = akw
 DESIGNED - PML
 DRAWN - PML
 CHECKED - GAB
 DATE - 5/3/2012

REVISED -
 REVISED -
 REVISED -
 REVISED -

**STATE OF ILLINOIS
 DEPARTMENT OF TRANSPORTATION**

CROSS SECTIONS

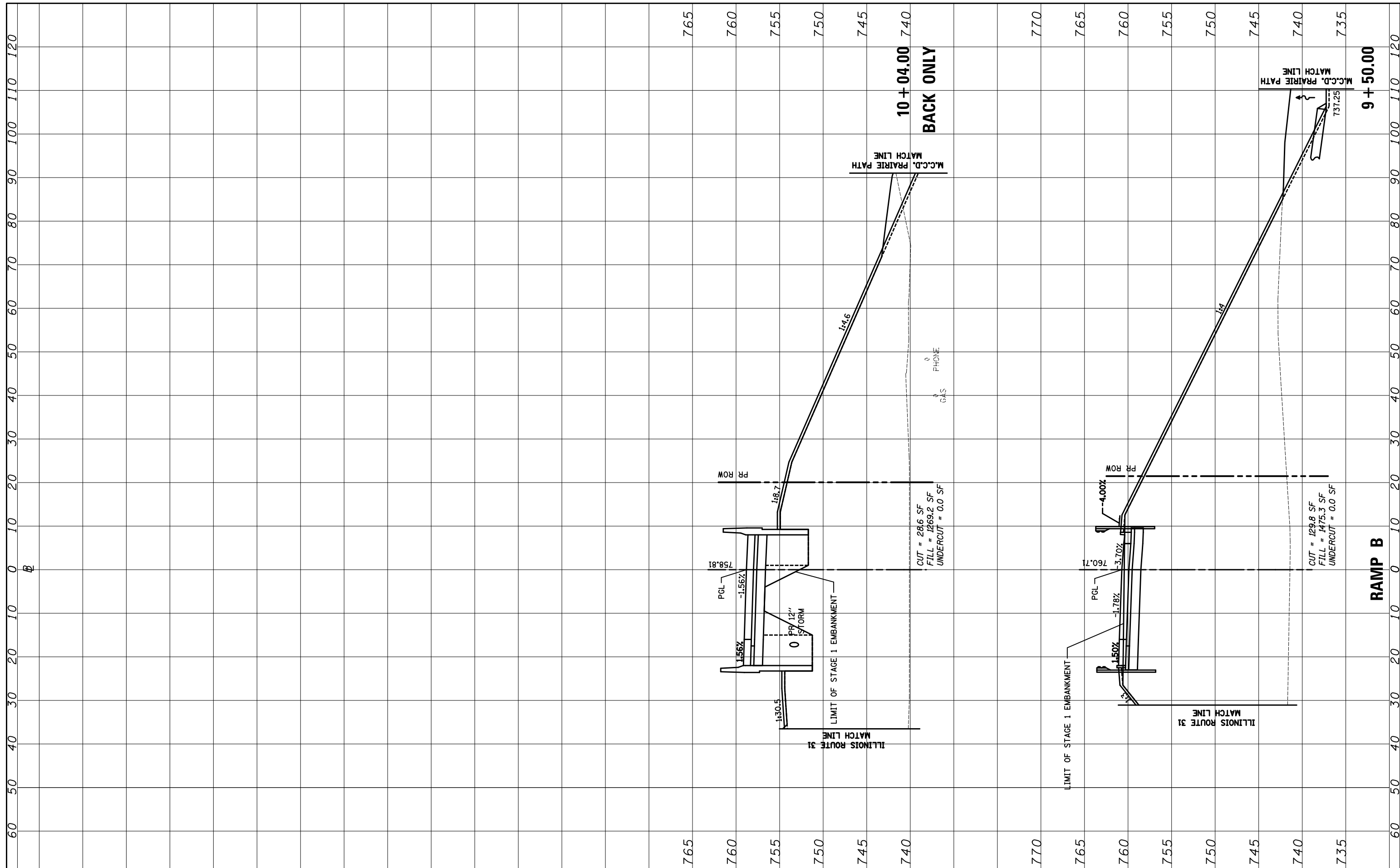
SCALE: 10'H: 5'V SHEET NO. 1 OF 4 SHEETS STA. 7+50.00 TO STA. 9+00.00

O.R. RTE.	SECTION	COUNTY	TOTAL SHEETS	SHEET NO.
0003	18A-2	MCHENRY	825	784
CONTRACT NO. 60F72				

FED. ROAD DIST. NO. 1 ILLINOIS FED. AID PROJECT

FINAL SURVEY NO.	SURVEYED PLOTTED AREAS CHECKED	BY	DATE
NOTE BOOK	TEMPLATE		
	AREAS CHECKED		

ORIGINAL SURVEY NO.	SURVEYED PLOTTED AREAS CHECKED	BY	DATE
NOTE BOOK	TEMPLATE		
	AREAS CHECKED		



FILE NAME = ...\\D160F72-sht-xxsh-t-11_RampB.dgn

USER NAME = akw
 DESIGNED - PML
 DRAWN - PML
 CHECKED - GAB
 DATE - 5/3/2012

REVISED -
 REVISED -
 REVISED -
 REVISED -

STATE OF ILLINOIS
 DEPARTMENT OF TRANSPORTATION

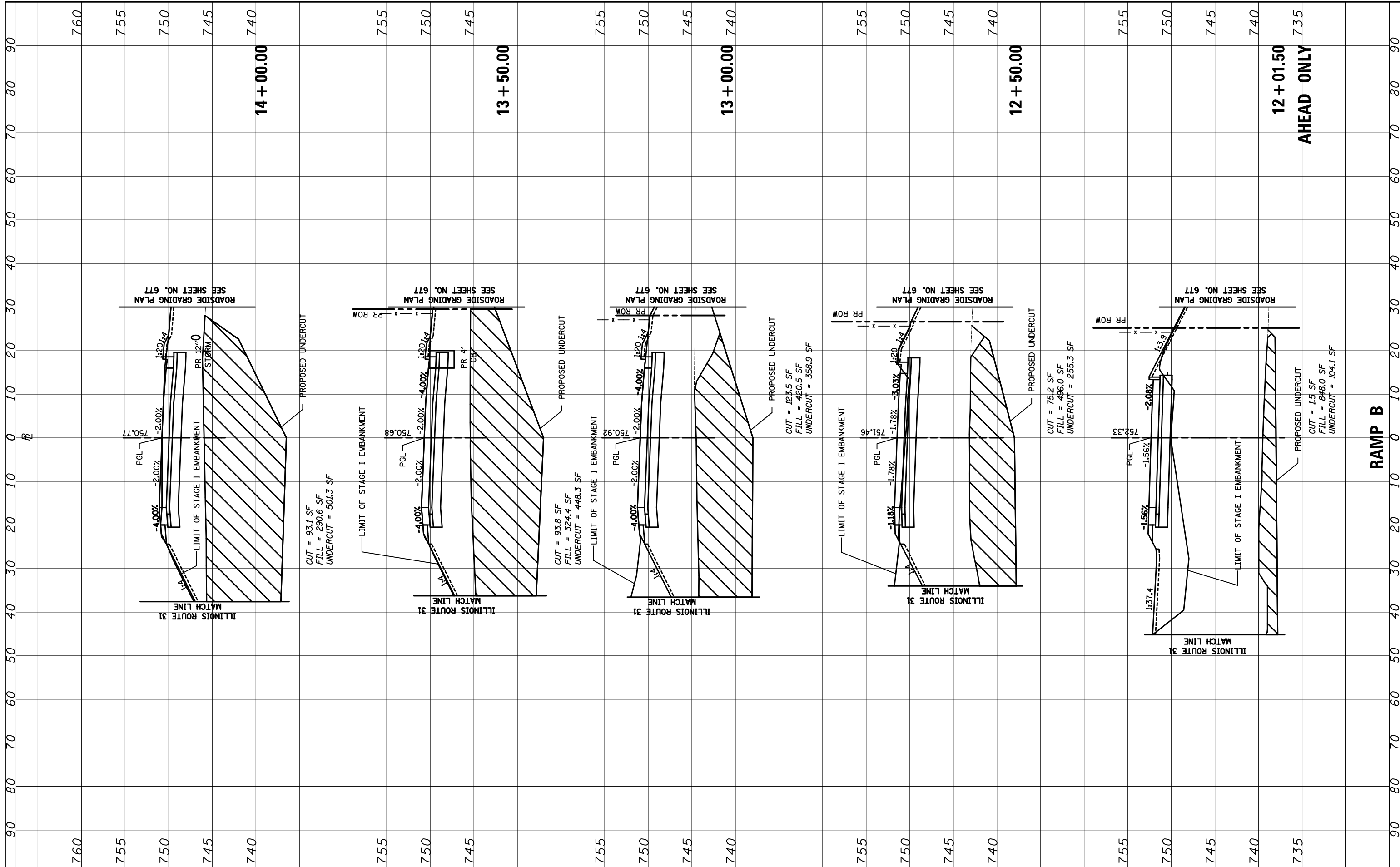
CROSS SECTIONS

SCALE: 10'H: 5'V SHEET NO. 2 OF 4 SHEETS STA. 9+50.00 TO STA. 11+70.25

O.R. RTE.	SECTION	COUNTY	TOTAL SHEETS	SHEET NO.
0003	18A-2	MCHENRY	825	785
CONTRACT NO. 60F72				
FED. ROAD DIST. NO. 1 ILLINOIS FED. AID PROJECT				

FINAL SURVEY	SURVEYED	BY	DATE
NOTE BOOK	PLOTTED		
NO.	TEMPLATE		
	AREAS CHECKED		

ORIGINAL SURVEY	SURVEYED	BY	DATE
NOTE BOOK	PLOTTED		
NO.	TEMPLATE		
	AREAS CHECKED		



FILE NAME = ...\\D160F72-sht-xssht-11_RampB.dgn

USER NAME = okw
 DESIGNED - PML
 DRAWN - PML
 CHECKED - GAB
 DATE - 5/3/2012

REVISED -
 REVISED -
 REVISED -
 REVISED -

**STATE OF ILLINOIS
 DEPARTMENT OF TRANSPORTATION**

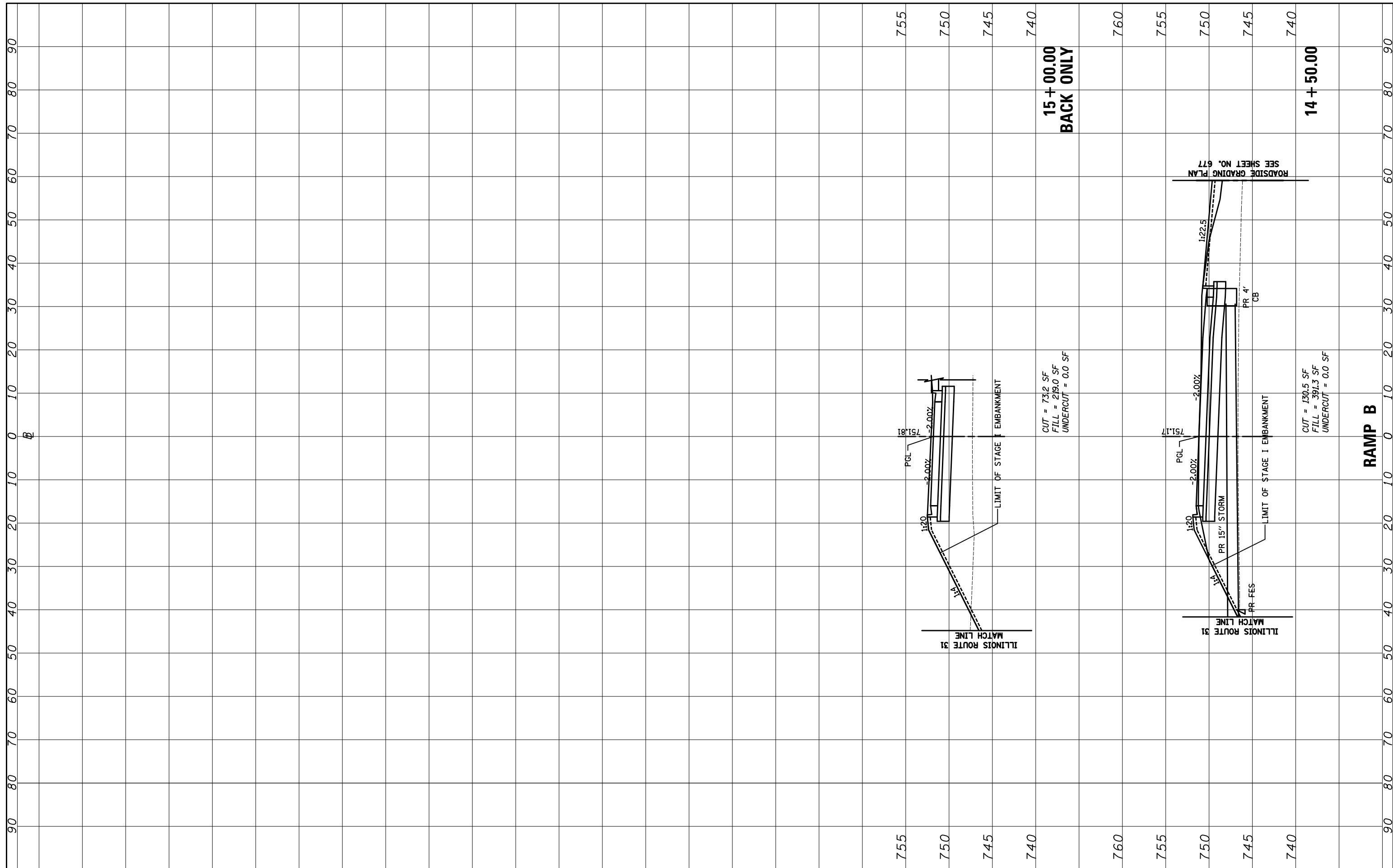
CROSS SECTIONS

SCALE: 10'H: 5'V SHEET NO. 3 OF 4 SHEETS STA. 12+00.00 TO STA. 14+00.00

O.R. RTE.	SECTION	COUNTY	TOTAL SHEETS	SHEET NO.
0003	18A-2	MCHENRY	825	786
CONTRACT NO. 60F72				
FED. ROAD DIST. NO. 1 ILLINOIS FED. AID PROJECT				

FINAL SURVEY NO.	SURVEYED	BY	DATE
NOTE BOOK	PLOTTED		
AREAS CHECKED	TEMPLATE		
	AREAS CHECKED		

ORIGINAL SURVEY NO.	SURVEYED	BY	DATE
NOTE BOOK	PLOTTED		
AREAS CHECKED	TEMPLATE		
	AREAS CHECKED		



FILE NAME = ...\\D160F72-sht-xssht-11_RampB.dgn

USER NAME = okw

DESIGNED - PML

DRAWN - PML

CHECKED - GAB

DATE - 5/3/2012

PLOT SCALE = 20.0000' / in.

PLOT DATE = 5/2/2012

REVISED -

REVISED -

REVISED -

REVISED -

**STATE OF ILLINOIS
DEPARTMENT OF TRANSPORTATION**

CROSS SECTIONS

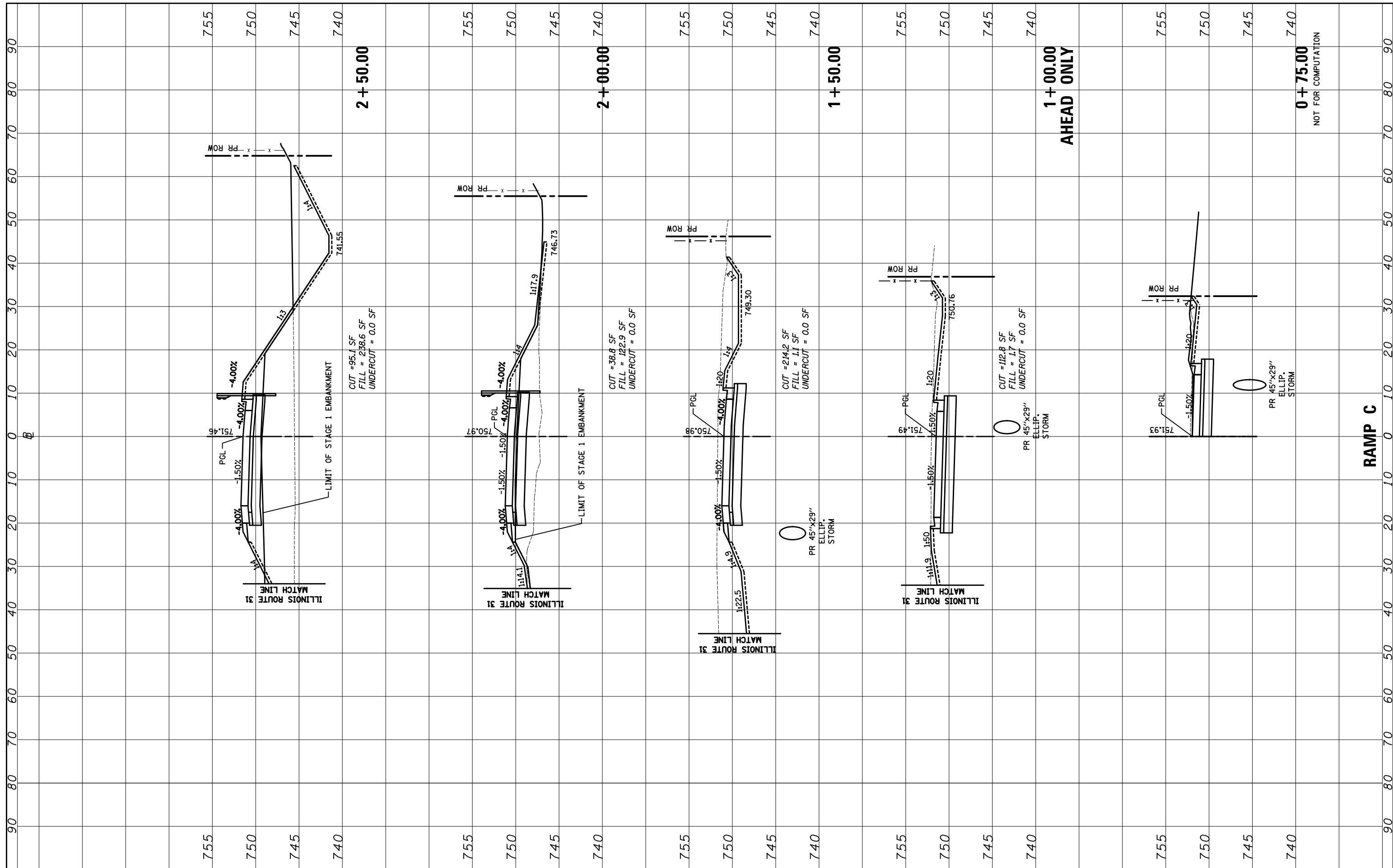
SCALE: 10'H: 5'V SHEET NO. 4 OF 4 SHEETS STA. 14+50.00 TO STA. 15+00.00

O.R. RTE.	SECTION	COUNTY	TOTAL SHEETS	SHEET NO.
0003	18A-2	MCHENRY	825	787
CONTRACT NO. 60F72				

FED. ROAD DIST. NO. 1 ILLINOIS FED. AID PROJECT

FINAL SURVEY	SURVEYED	BY	DATE
NOTE BOOK	PLOTTED		
AREAS CHECKED	TEMPLATE		
	AREAS CHECKED		

ORIGINAL SURVEY	SURVEYED	BY	DATE
NOTE BOOK	PLOTTED		
AREAS CHECKED	TEMPLATE		
	AREAS CHECKED		



FILE NAME = ...\\D160F72-sht-xssht-12_RampC.dgn

USER NAME = okw
 DESIGNED - PML
 DRAWN - PML
 CHECKED - GAB
 DATE - 5/3/2012

REVISIONS:
 REVISED -
 REVISED -
 REVISED -
 REVISED -

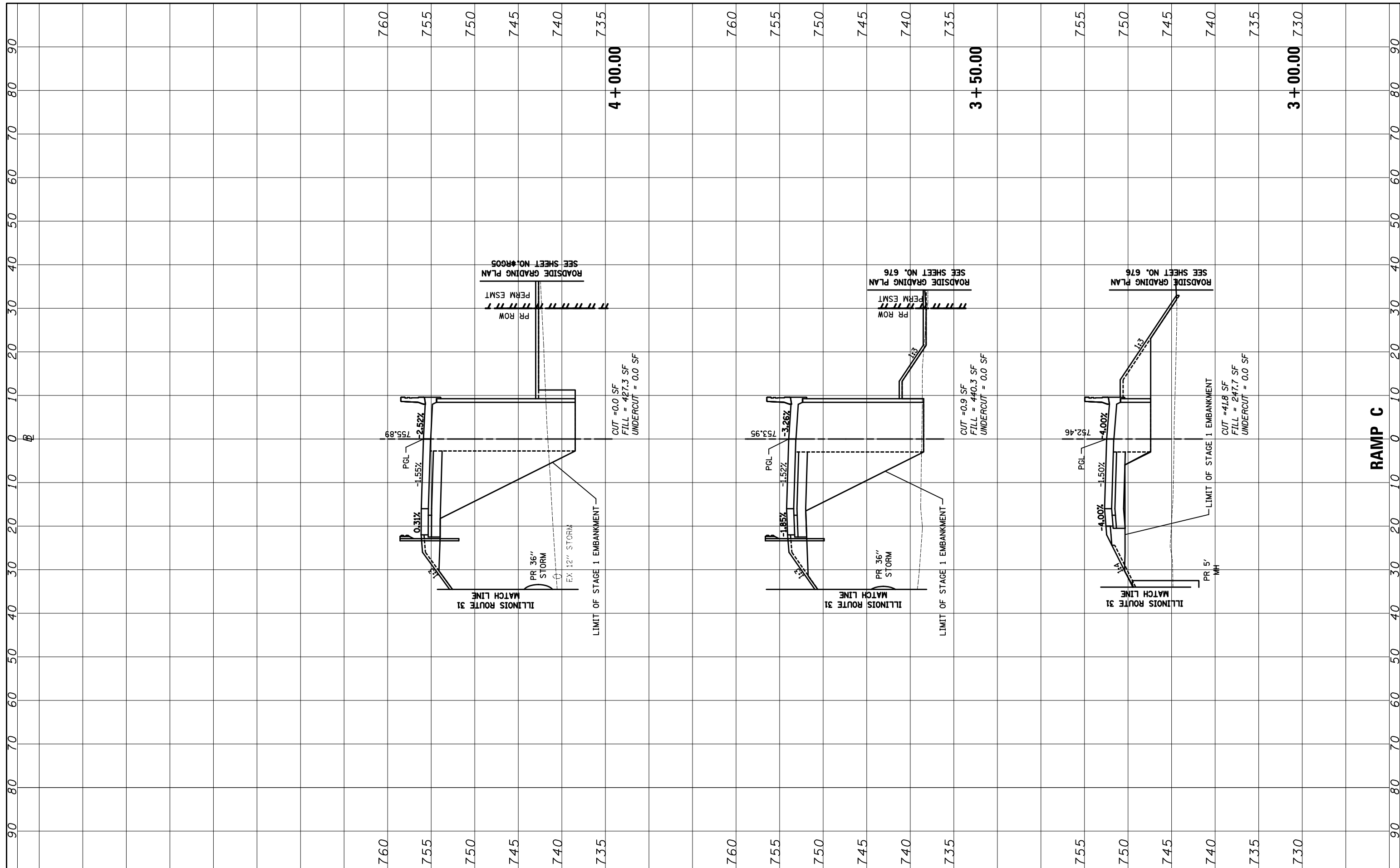
**STATE OF ILLINOIS
 DEPARTMENT OF TRANSPORTATION**

CROSS SECTIONS
 SCALE: 10'H: 5'V
 SHEET NO. 1 OF 5 SHEETS
 STA. 0+75.00 TO STA. 2+50.00

O.R. RTE.	SECTION	COUNTY	TOTAL SHEETS	SHEET NO.
0003	18A-2	MCHENRY	825	788
CONTRACT NO. 60F72			ILLINOIS FED. AID PROJECT	

FINAL SURVEY NO.	SURVEYED	BY	DATE
NOTE BOOK	PLOTTED		
AREAS CHECKED	TEMPLATE		
	AREAS CHECKED		

ORIGINAL SURVEY NO.	SURVEYED	BY	DATE
	PLOTTED		
	TEMPLATE		
	AREAS CHECKED		



FILE NAME = ...\\D160F72-sht-xsst-12_RampC.dgn

USER NAME = okw
 DESIGNED - PML
 DRAWN - PML
 CHECKED - GAB
 DATE - 5/3/2012

REVISED -
 REVISED -
 REVISED -
 REVISED -

**STATE OF ILLINOIS
 DEPARTMENT OF TRANSPORTATION**

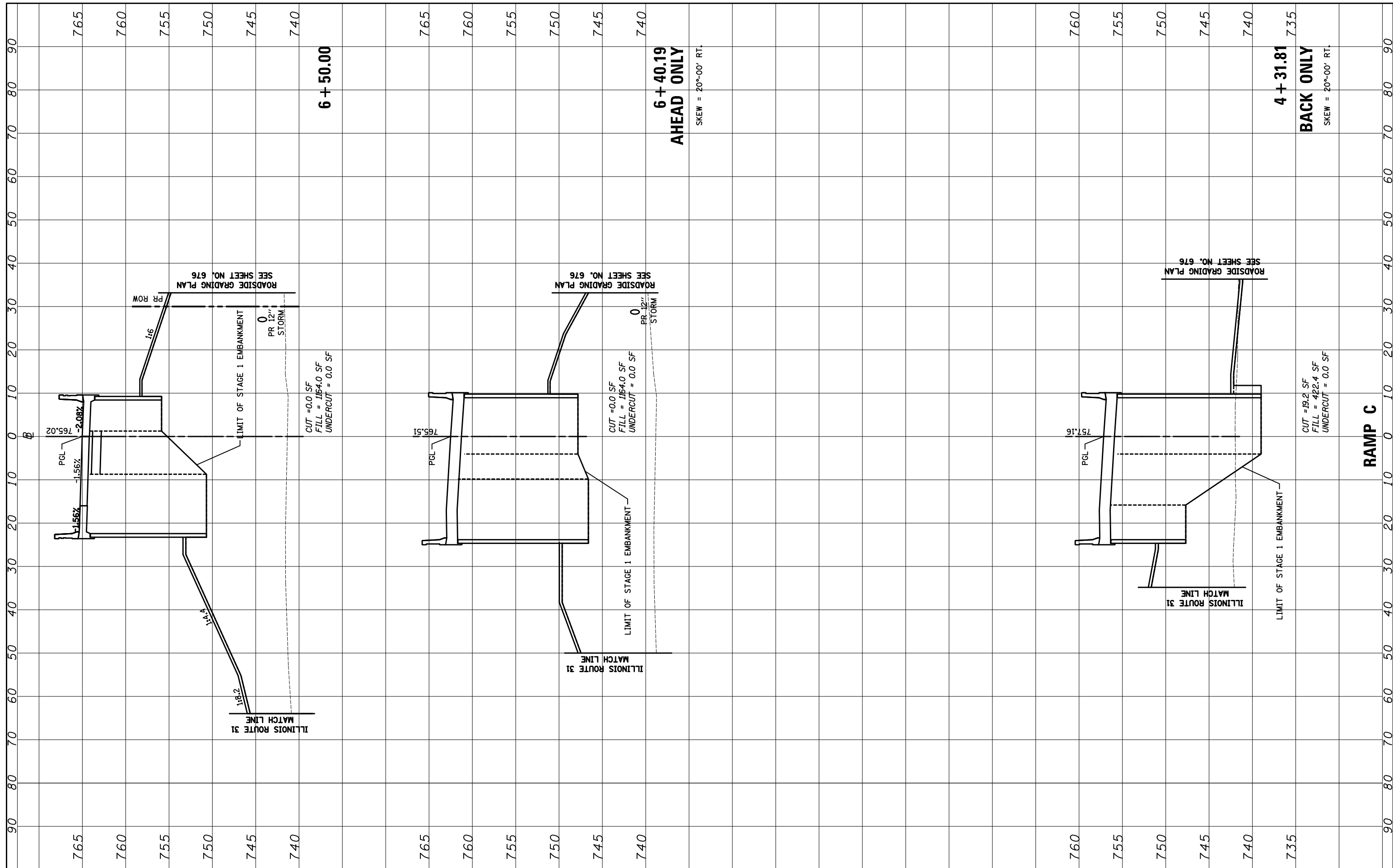
CROSS SECTIONS

SCALE: 10'H: 5'V SHEET NO. 2 OF 5 SHEETS STA. 3+00.00 TO STA. 4+00.00

O.R. RTE.	SECTION	COUNTY	TOTAL SHEETS	SHEET NO.
0003	18A-2	MCHENRY	825	789
FED. ROAD DIST. NO. 1 ILLINOIS FED. AID PROJECT			CONTRACT NO. 60F72	

FINAL SURVEY	SURVEYED	BY	DATE
NO. _____	PLOTTED		
	TEMPLATE		
	AREAS CHECKED		

ORIGINAL SURVEY	SURVEYED	BY	DATE
NO. _____	PLOTTED		
	TEMPLATE		
	AREAS CHECKED		



FILE NAME = ...\\D160F72-sht-xssht-12_RampC.dgn

USER NAME = akw
 DESIGNED - PML
 DRAWN - PML
 CHECKED - GAB
 DATE - 5/3/2012

REVISED -
 REVISED -
 REVISED -
 REVISED -

**STATE OF ILLINOIS
 DEPARTMENT OF TRANSPORTATION**

CROSS SECTIONS

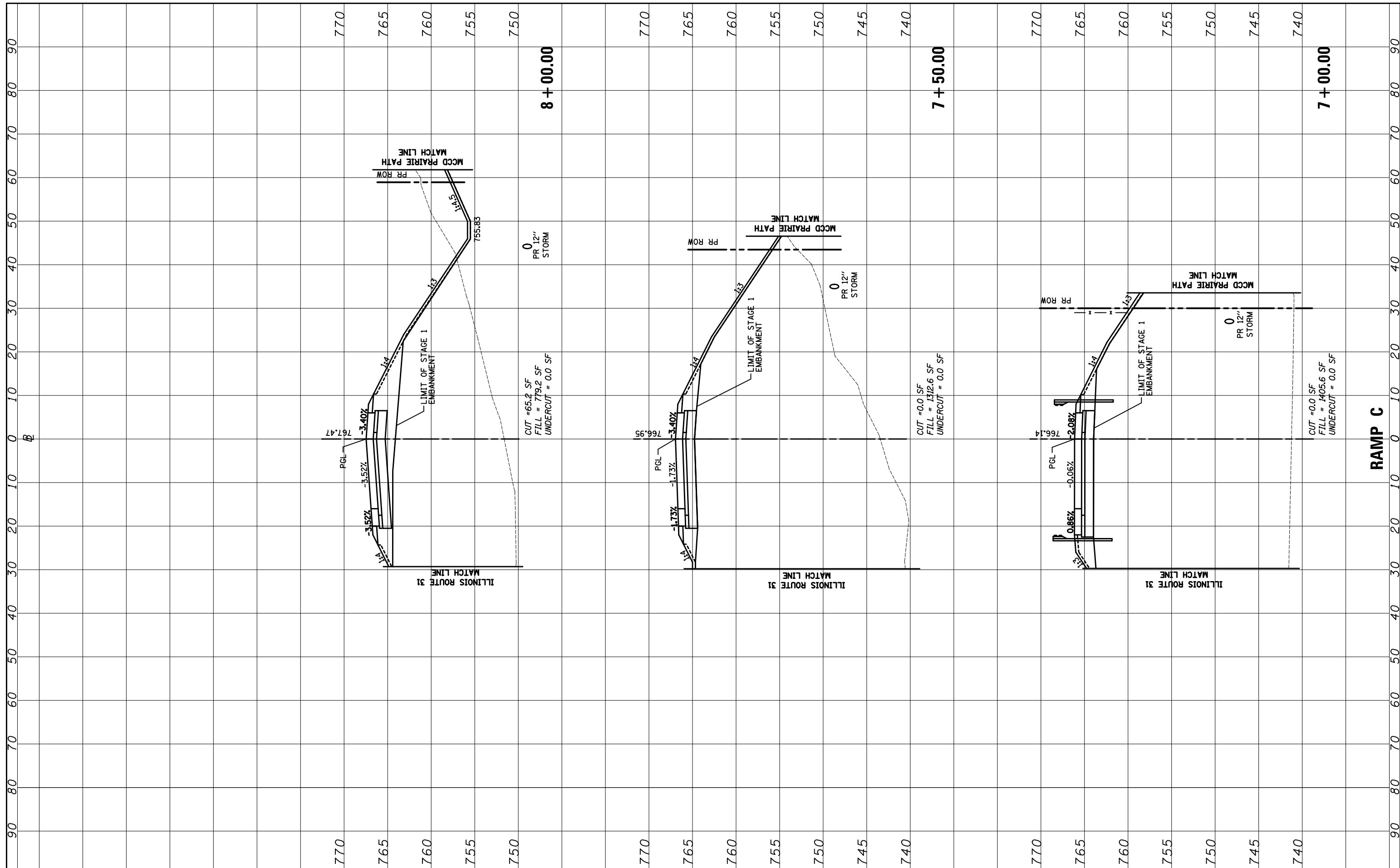
SCALE: 10'H: 5'V SHEET NO. 3 OF 5 SHEETS STA. 4+50.00 TO STA. 6+50.00

O.R. RTE.	SECTION	COUNTY	TOTAL SHEETS	SHEET NO.
0003	18A-2	MCHENRY	825	790
CONTRACT NO. 60F72				

FED. ROAD DIST. NO. 1 ILLINOIS FED. AID PROJECT

FINAL SURVEY	SURVEYED	BY	DATE
NOTE BOOK	PLOTTED		
AREAS CHECKED	TEMPLATE		
	AREAS		
	CHECKED		

ORIGINAL SURVEY	SURVEYED	BY	DATE
NOTE BOOK	PLOTTED		
AREAS CHECKED	TEMPLATE		
	AREAS		
	CHECKED		



FILE NAME = ...\\D160F72-sht-xssht-12_RampC.dgn

USER NAME = okw
 DESIGNED - PML
 DRAWN - PML
 CHECKED - GAB
 DATE - 5/3/2012

REVISIONS
 REVISED -
 REVISED -
 REVISED -
 REVISED -

**STATE OF ILLINOIS
 DEPARTMENT OF TRANSPORTATION**

CROSS SECTIONS

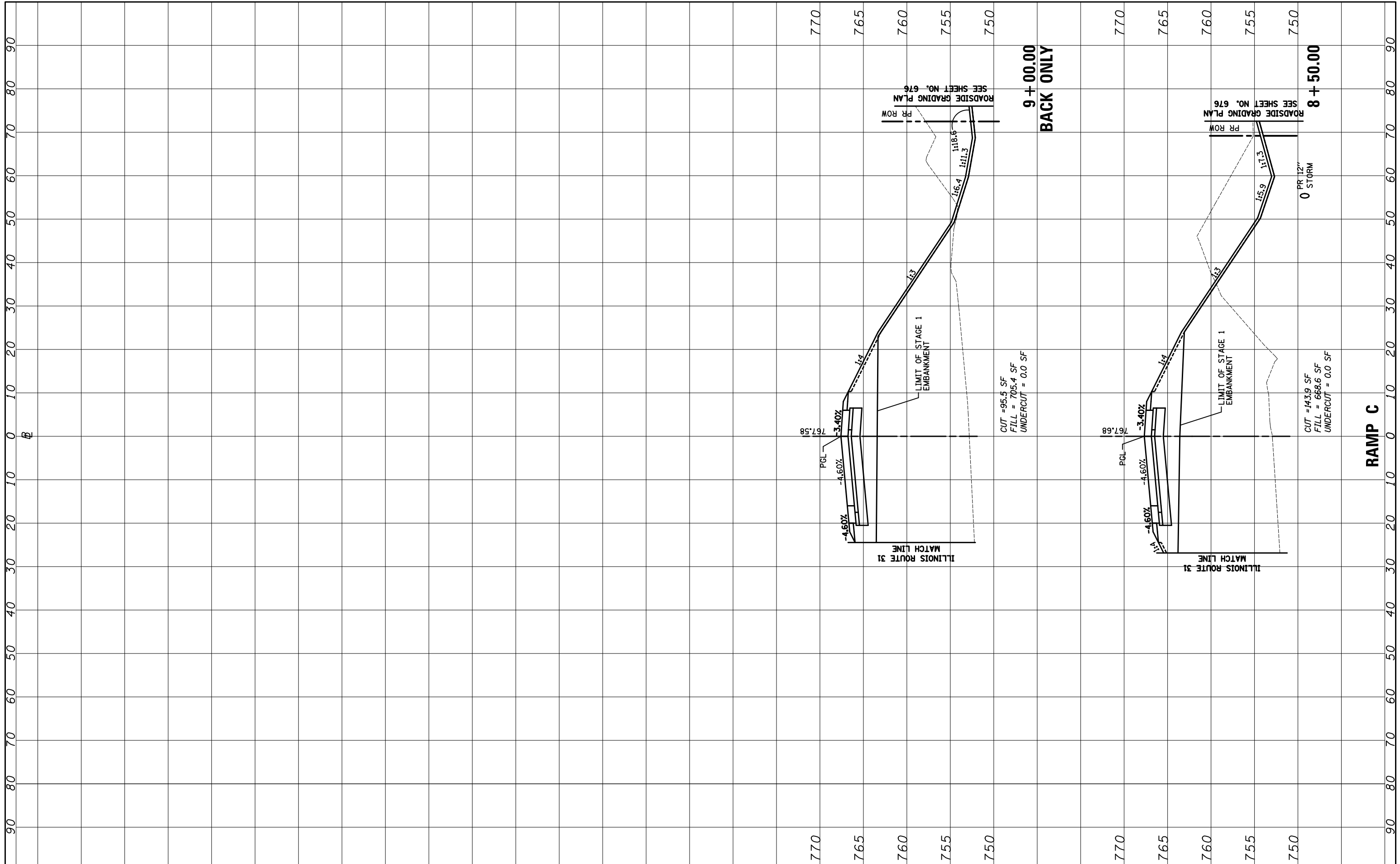
SCALE: 10'H: 5'V SHEET NO. 4 OF 5 SHEETS STA. 7+00.00 TO STA. 8+00.00

O.R. RTE.	SECTION	COUNTY	TOTAL SHEETS	SHEET NO.
0003	18A-2	MCHENRY	825	791
CONTRACT NO. 60F72				

FED. ROAD DIST. NO. 1 ILLINOIS FED. AID PROJECT

FINAL SURVEY NO.	SURVEYED PLOTTED AREAS CHECKED	BY	DATE
NOTE BOOK	TEMPLATE AREAS CHECKED		

ORIGINAL SURVEY NO.	SURVEYED PLOTTED AREAS CHECKED	BY	DATE
NOTE BOOK	TEMPLATE AREAS CHECKED		



FILE NAME = ...\\D160F72-sht-xxsh-12_RampC.dgn

USER NAME = akw
 DESIGNED - PML
 DRAWN - PML
 CHECKED - GAB
 DATE - 5/3/2012

REVISED -
 REVISED -
 REVISED -
 REVISED -

**STATE OF ILLINOIS
 DEPARTMENT OF TRANSPORTATION**

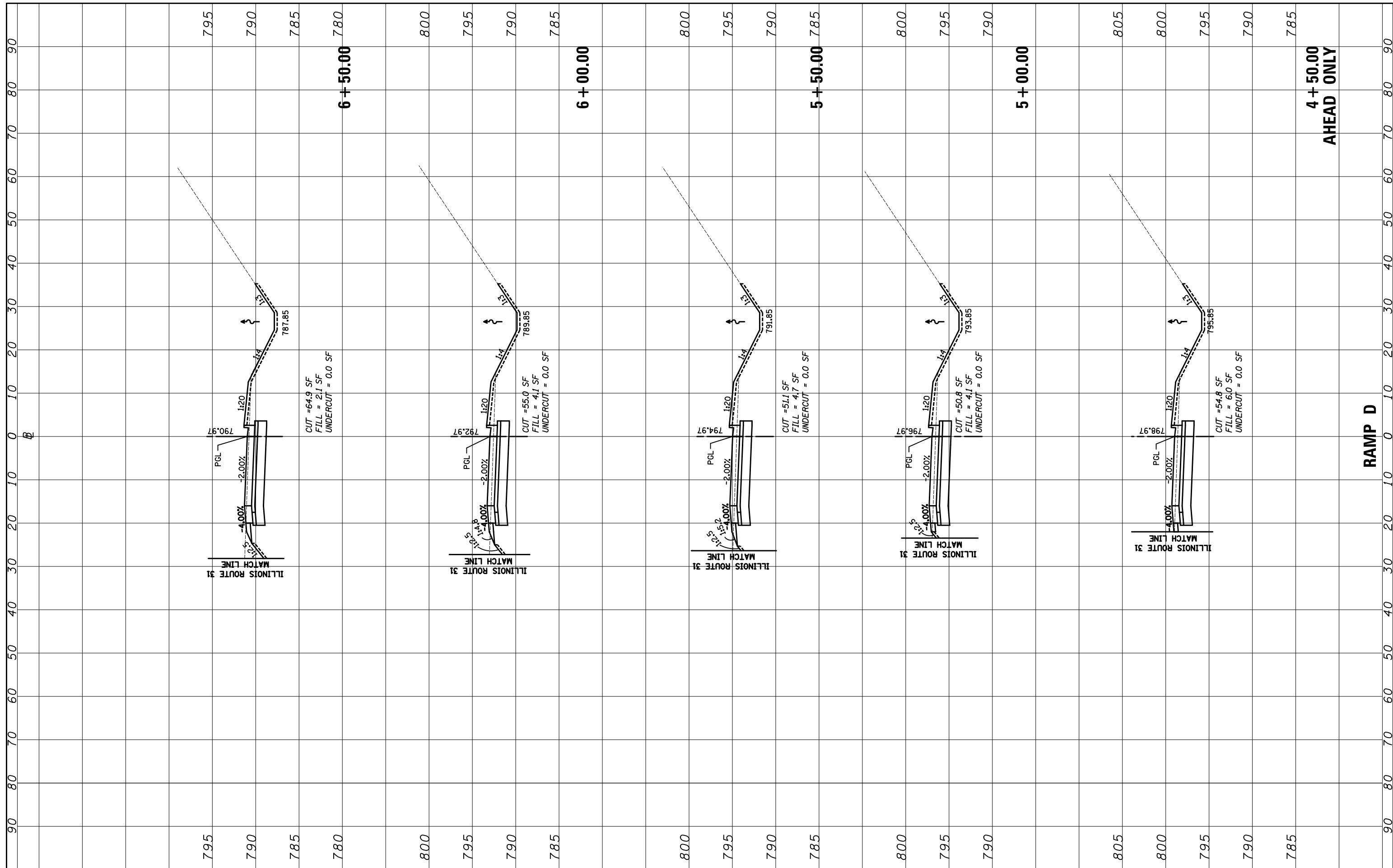
CROSS SECTIONS

SCALE: 10'H: 5'V SHEET NO. 5 OF 5 SHEETS STA. 8+50.00 TO STA. 9+00.00

O.R. RTE.	SECTION	COUNTY	TOTAL SHEETS	SHEET NO.
0003	18A-2	MCHENRY	825	792
CONTRACT NO. 60F72				
FED. ROAD DIST. NO. 1 ILLINOIS FED. AID PROJECT				

FINAL SURVEY	SURVEYED	BY	DATE
NOTE BOOK	PLOTTED		
NO.	TEMPLATE		
	AREAS		
	CHECKED		

ORIGINAL SURVEY	SURVEYED	BY	DATE
NOTE BOOK	PLOTTED		
NO.	TEMPLATE		
	AREAS		
	CHECKED		



FILE NAME = ...\\D160F72-sht-xssht-13_RampD.dgn

USER NAME = okw
 DESIGNED - PML
 DRAWN - PML
 CHECKED - GAB
 DATE - 5/3/2012

REVISIONS
 REVISED -
 REVISED -
 REVISED -
 REVISED -

**STATE OF ILLINOIS
 DEPARTMENT OF TRANSPORTATION**

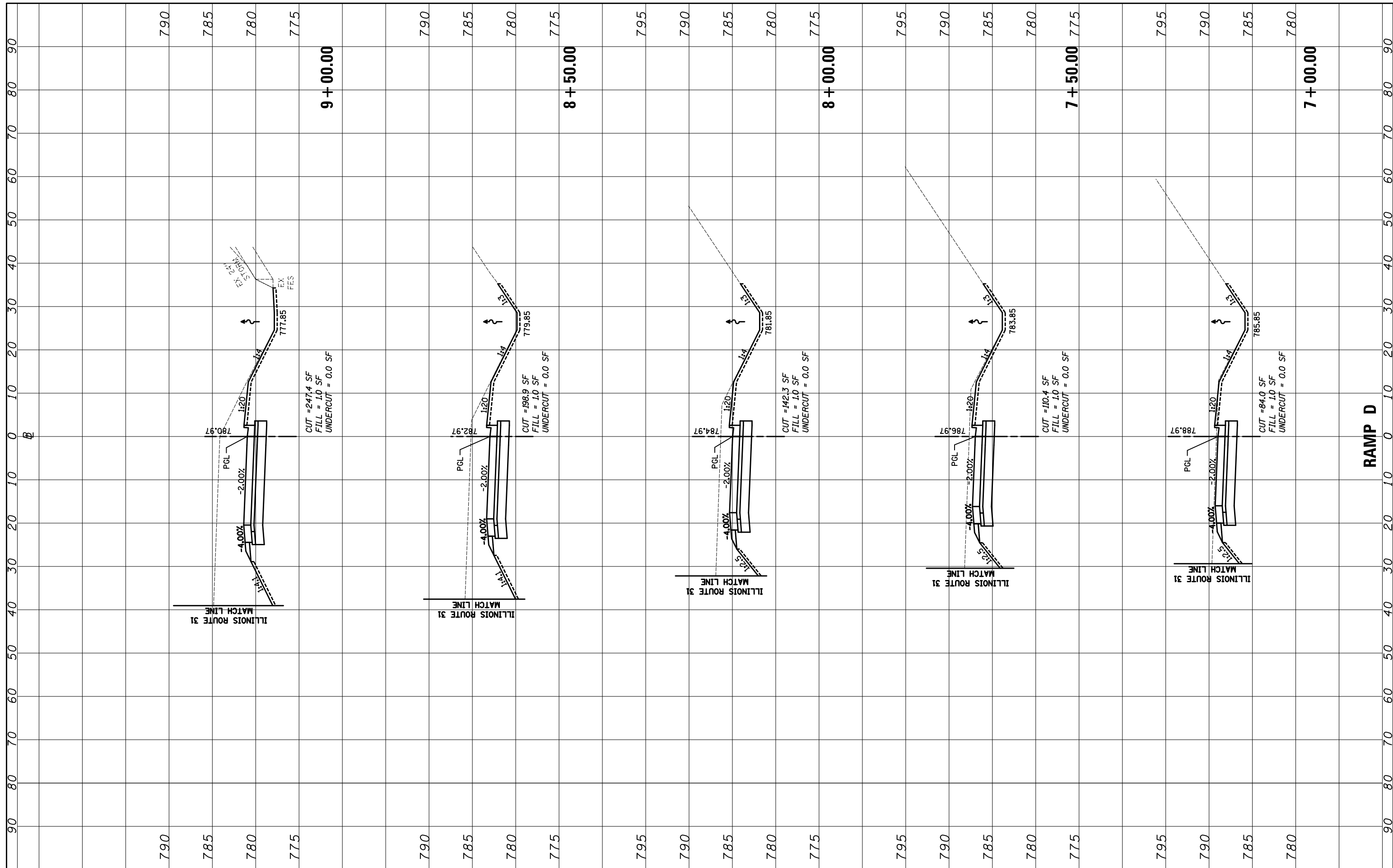
CROSS SECTIONS

SCALE: 10'H: 5'V SHEET NO. 1 OF 6 SHEETS STA. 4+50.00 TO STA. 6+50.00

O.R. RTE.	SECTION	COUNTY	TOTAL SHEETS	SHEET NO.
0003	18A-2	MCHENRY	825	793
CONTRACT NO. 60F72				
FED. ROAD DIST. NO. 1 ILLINOIS FED. AID PROJECT				

FINAL SURVEY NO.	SURVEYED	BY	DATE
NOTE BOOK	PLOTTED		
AREAS CHECKED	TEMPLATE		
	AREAS CHECKED		

ORIGINAL SURVEY NO.	SURVEYED	BY	DATE
NOTE BOOK	PLOTTED		
AREAS CHECKED	TEMPLATE		
	AREAS CHECKED		



FILE NAME = ...\\D160F72-sht-xssht-13_RampD.dgn

USER NAME = okw
 DESIGNED - PML
 DRAWN - PML
 CHECKED - GAB
 DATE - 5/3/2012

REVISED -
 REVISED -
 REVISED -
 REVISED -

**STATE OF ILLINOIS
 DEPARTMENT OF TRANSPORTATION**

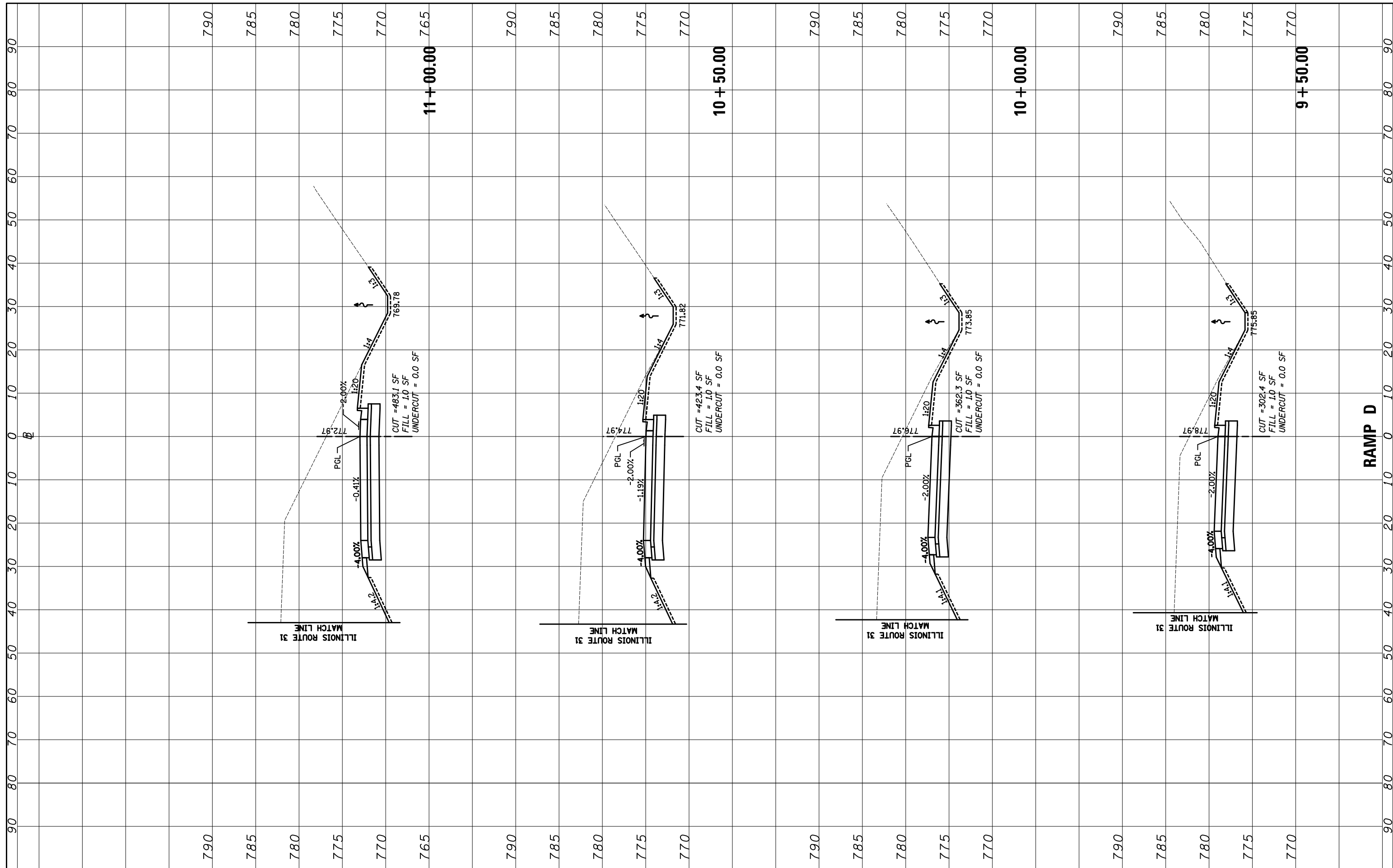
CROSS SECTIONS

SCALE: 10'H: 5'V SHEET NO. 2 OF 6 SHEETS STA. 7+00.00 TO STA. 9+00.00

O.R. RTE.	SECTION	COUNTY	TOTAL SHEETS	SHEET NO.
0003	18A-2	MCHENRY	825	794
CONTRACT NO. 60F72				
FED. ROAD DIST. NO. 1 ILLINOIS FED. AID PROJECT				

FINAL SURVEY	SURVEYED	BY	DATE
NOTE BOOK	PLOTTED		
NO.	TEMPLATE		
	AREAS CHECKED		

ORIGINAL SURVEY	SURVEYED	BY	DATE
NOTE BOOK	PLOTTED		
NO.	TEMPLATE		
	AREAS CHECKED		



FILE NAME = ...\\D160F72-sht-xssht-13_RampD.dgn

USER NAME = akw
 DESIGNED - PML
 DRAWN - PML
 CHECKED - GAB
 DATE - 5/3/2012

REVISIONS:
 REVISED -
 REVISED -
 REVISED -
 REVISED -

**STATE OF ILLINOIS
 DEPARTMENT OF TRANSPORTATION**

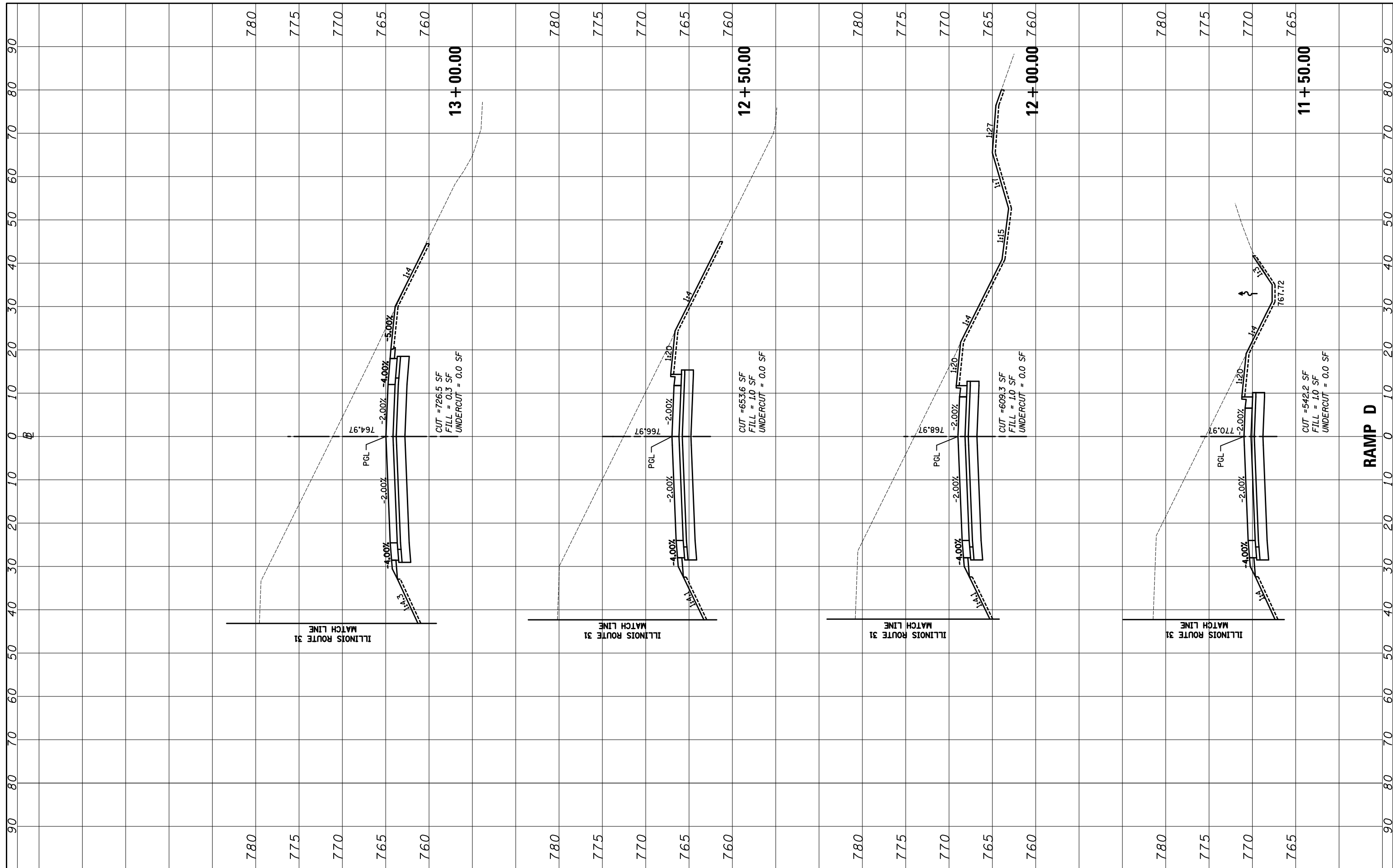
CROSS SECTIONS

SCALE: 10'H: 5'V SHEET NO. 3 OF 6 SHEETS STA. 9+50.00 TO STA. 11+00.00

O.R. RTE.	SECTION	COUNTY	TOTAL SHEETS	SHEET NO.
0003	18A-2	MCHENRY	825	795
FED. ROAD DIST. NO. 1 ILLINOIS FED. AID PROJECT			CONTRACT NO. 60F72	

FINAL SURVEY	SURVEYED	BY	DATE
NOTE BOOK	PLOTTED		
NO.	TEMPLATE		
	AREAS CHECKED		

ORIGINAL SURVEY	SURVEYED	BY	DATE
NOTE BOOK	PLOTTED		
NO.	TEMPLATE		
	AREAS CHECKED		



FILE NAME = ...\\D160F72-sht-xssht-13_RampD.dgn

USER NAME = okw
 DESIGNED - PML
 DRAWN - PML
 CHECKED - GAB
 DATE - 5/3/2012
 PLOT SCALE = 20.0000' / in.
 PLOT DATE = 5/2/2012

REVISED -
 REVISED -
 REVISED -
 REVISED -

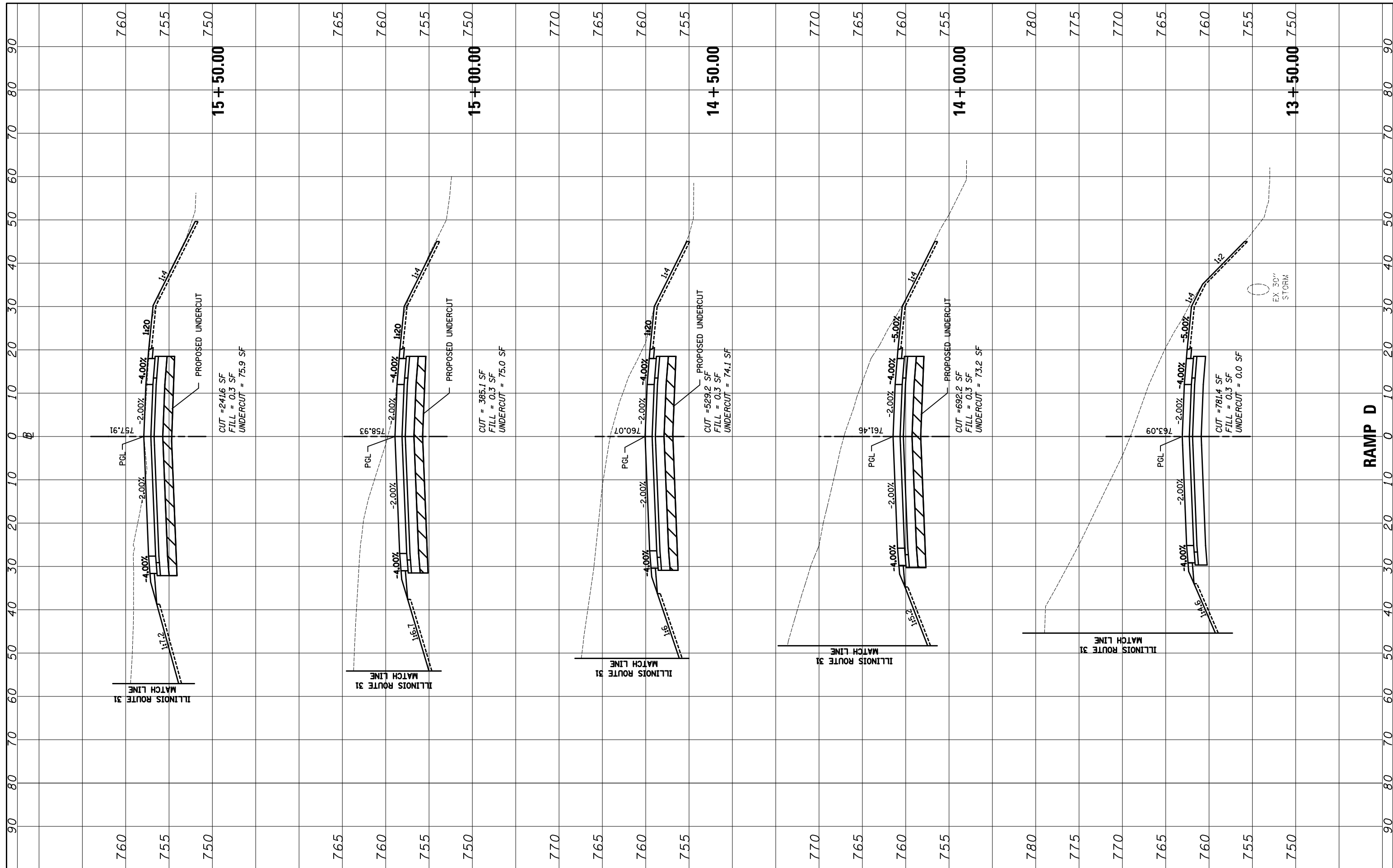
STATE OF ILLINOIS
 DEPARTMENT OF TRANSPORTATION

CROSS SECTIONS
 SCALE: 10'H: 5'V
 SHEET NO. 4 OF 6 SHEETS
 STA. 11+50.00 TO STA. 13+00.00

O.R. RTE.	SECTION	COUNTY	TOTAL SHEETS	SHEET NO.
0003	18A-2	MCHENRY	825	796
CONTRACT NO. 60F72				
FED. ROAD DIST. NO. 1 ILLINOIS FED. AID PROJECT				

FINL	SURVEYED	BY	DATE
SURVEY	PLOTTED		
NOTE BOOK	TEMPLATE		
NO.	AREAS CHECKED		

ORIGINAL	SURVEYED	BY	DATE
SURVEY	PLOTTED		
NOTE BOOK	TEMPLATE		
NO.	AREAS CHECKED		



FILE NAME = ...\\D160F72-sht-xssht-13_RampD.dgn

USER NAME = akw
 DESIGNED - PML
 DRAWN - PML
 CHECKED - GAB
 DATE - 5/3/2012

REVISED -
 REVISED -
 REVISED -
 REVISED -

**STATE OF ILLINOIS
 DEPARTMENT OF TRANSPORTATION**

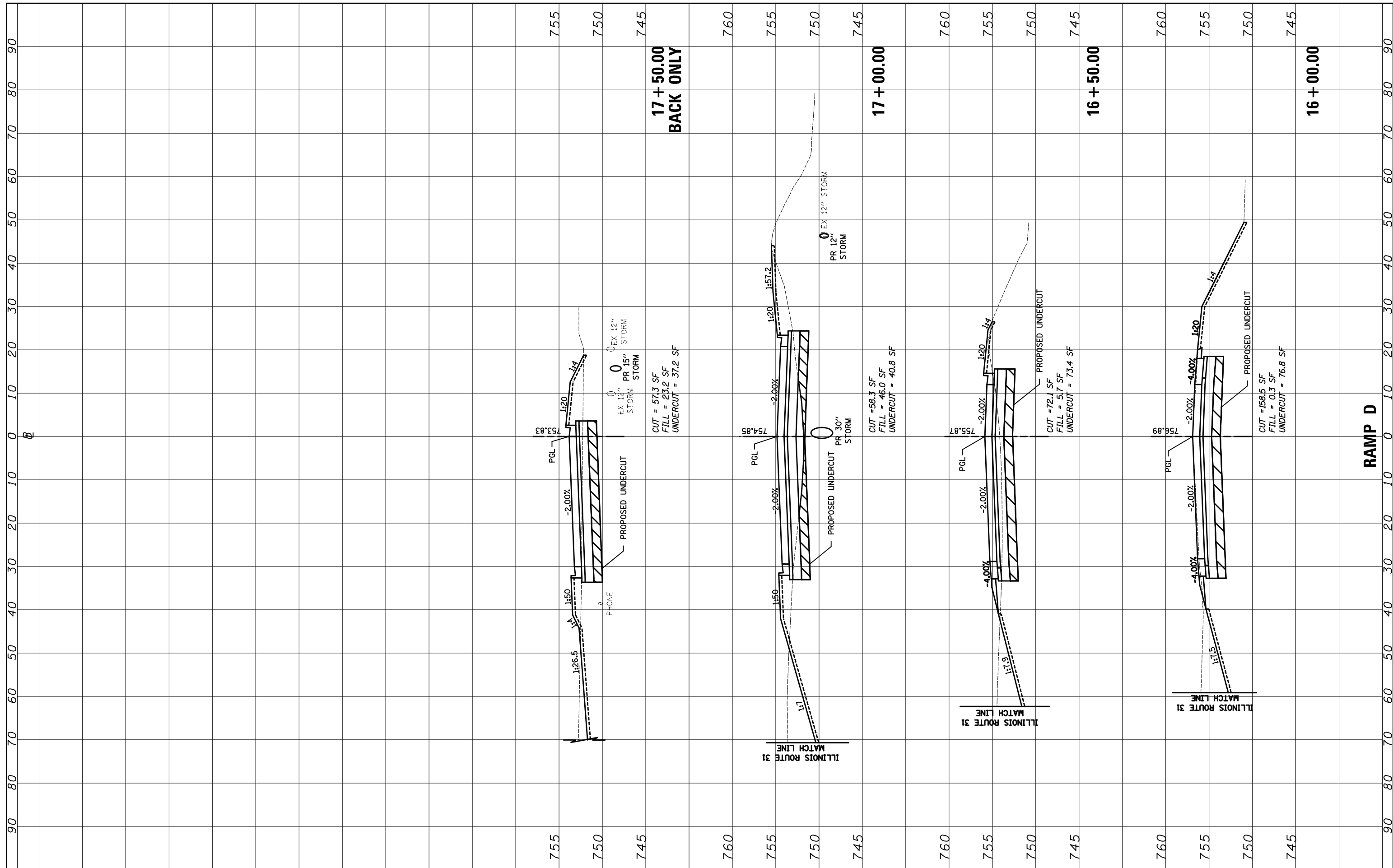
CROSS SECTIONS

SCALE: 10'H: 5'V SHEET NO. 5 OF 6 SHEETS STA. 13+50.00 TO STA. 15+50.00

O.R. RTE.	SECTION	COUNTY	TOTAL SHEETS	SHEET NO.
0003	18A-2	MCHENRY	825	797
CONTRACT NO. 60F72				
FED. ROAD DIST. NO. 1 ILLINOIS FED. AID PROJECT				

FINAL SURVEY	SURVEYED	BY	DATE
NOTE BOOK	PLOTTED		
NO.	TEMPLATE		
	AREAS CHECKED		

ORIGINAL SURVEY	SURVEYED	BY	DATE
NOTE BOOK	PLOTTED		
NO.	TEMPLATE		
	AREAS CHECKED		



FILE NAME = ...\\D160F72-sht-xssht-13_RampD.dgn

USER NAME = akw
 DESIGNED - PML
 DRAWN - PML
 CHECKED - GAB
 DATE - 5/3/2012

REVISED -
 REVISED -
 REVISED -
 REVISED -

STATE OF ILLINOIS
 DEPARTMENT OF TRANSPORTATION

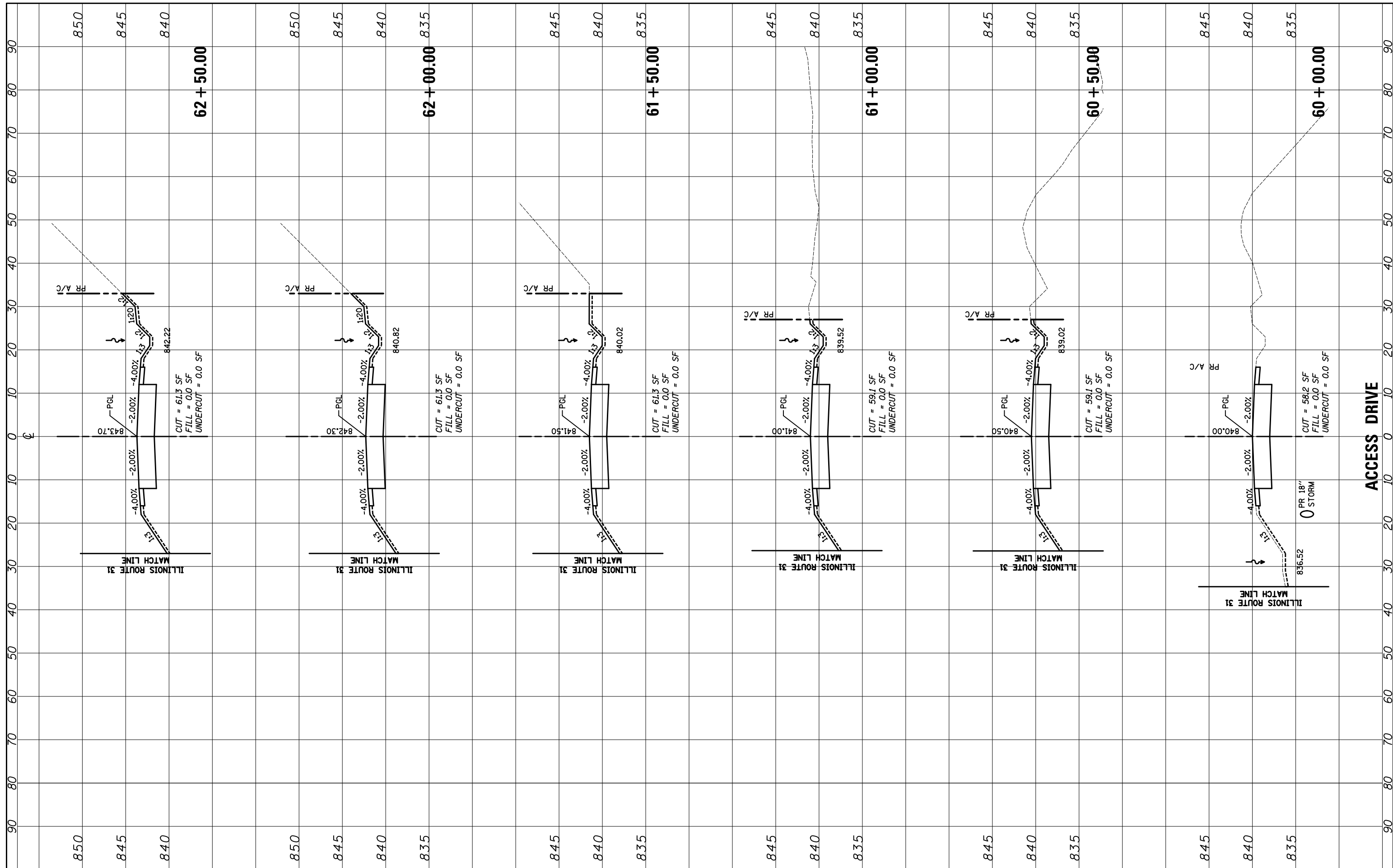
CROSS SECTIONS

SCALE: 10'H: 5'V SHEET NO. 6 OF 6 SHEETS STA. 16+00.00 TO STA. 17+50.00

O.R. RTE.	SECTION	COUNTY	TOTAL SHEETS	SHEET NO.
0003	18A-2	MCHENRY	825	798
CONTRACT NO. 60F72				
FED. ROAD DIST. NO. 1 ILLINOIS FED. AID PROJECT				

FINAL SURVEY	SURVEYED	BY	DATE
NOTE BOOK	PLOTTED		
NO.	TEMPLATE		
	AREAS CHECKED		

ORIGINAL SURVEY	SURVEYED	BY	DATE
NOTE BOOK	PLOTTED		
NO.	TEMPLATE		
	AREAS CHECKED		



FILE NAME = ...\\D160F72-sht-xsst-14-AccessDrive.dgn

USER NAME = okw
 DESIGNED - CTB
 DRAWN - ARA
 CHECKED - GAB
 DATE - 5/3/2012

REVISED -
 REVISED -
 REVISED -
 REVISED -

STATE OF ILLINOIS
 DEPARTMENT OF TRANSPORTATION

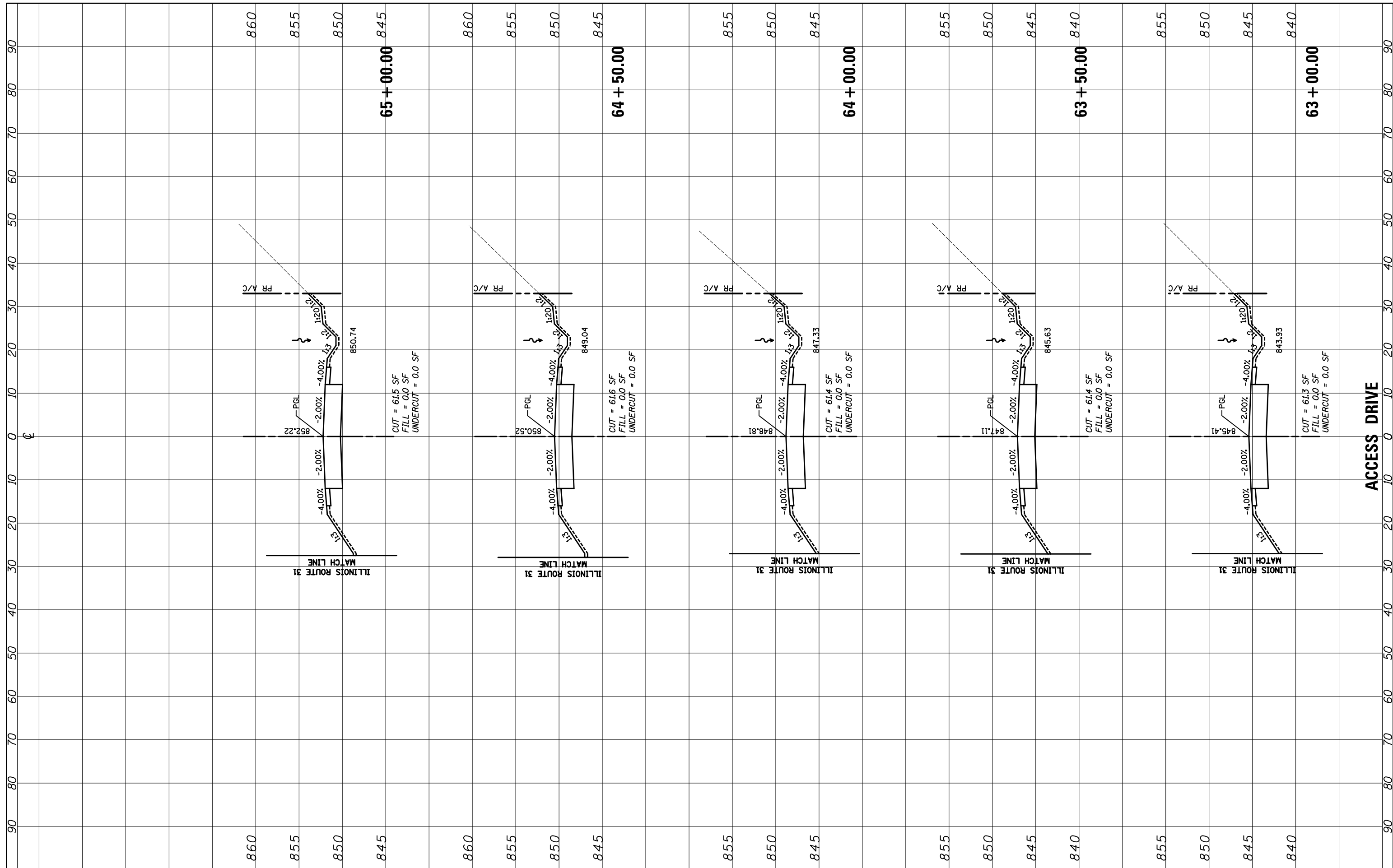
CROSS SECTIONS

SCALE: 10'H: 5'V SHEET NO. 1 OF 6 SHEETS STA. 60+00.00 TO STA. 62+50.00

O.R. RTE.	SECTION	COUNTY	TOTAL SHEETS	SHEET NO.
0003	18A-2	MCHENRY	825	799
CONTRACT NO. 60F72			ILLINOIS FED. AID PROJECT	

FINAL SURVEY	SURVEYED	BY	DATE
NOTE BOOK	PLOTTED		
NO.	TEMPLATE		
	AREAS		
	CHECKED		

ORIGINAL SURVEY	SURVEYED	BY	DATE
NOTE BOOK	PLOTTED		
NO.	TEMPLATE		
	AREAS		
	CHECKED		



ACCESS DRIVE

FILE NAME = ...\\D160F72-sht-ssht-14-AccessDrive.dgn

USER NAME = okw
 DESIGNED - CTB
 DRAWN - ARA
 CHECKED - GAB
 DATE - 5/3/2012
 PLOT SCALE = 20.0000' / in.
 PLOT DATE = 5/2/2012

REVISED -
 REVISED -
 REVISED -
 REVISED -

STATE OF ILLINOIS
 DEPARTMENT OF TRANSPORTATION

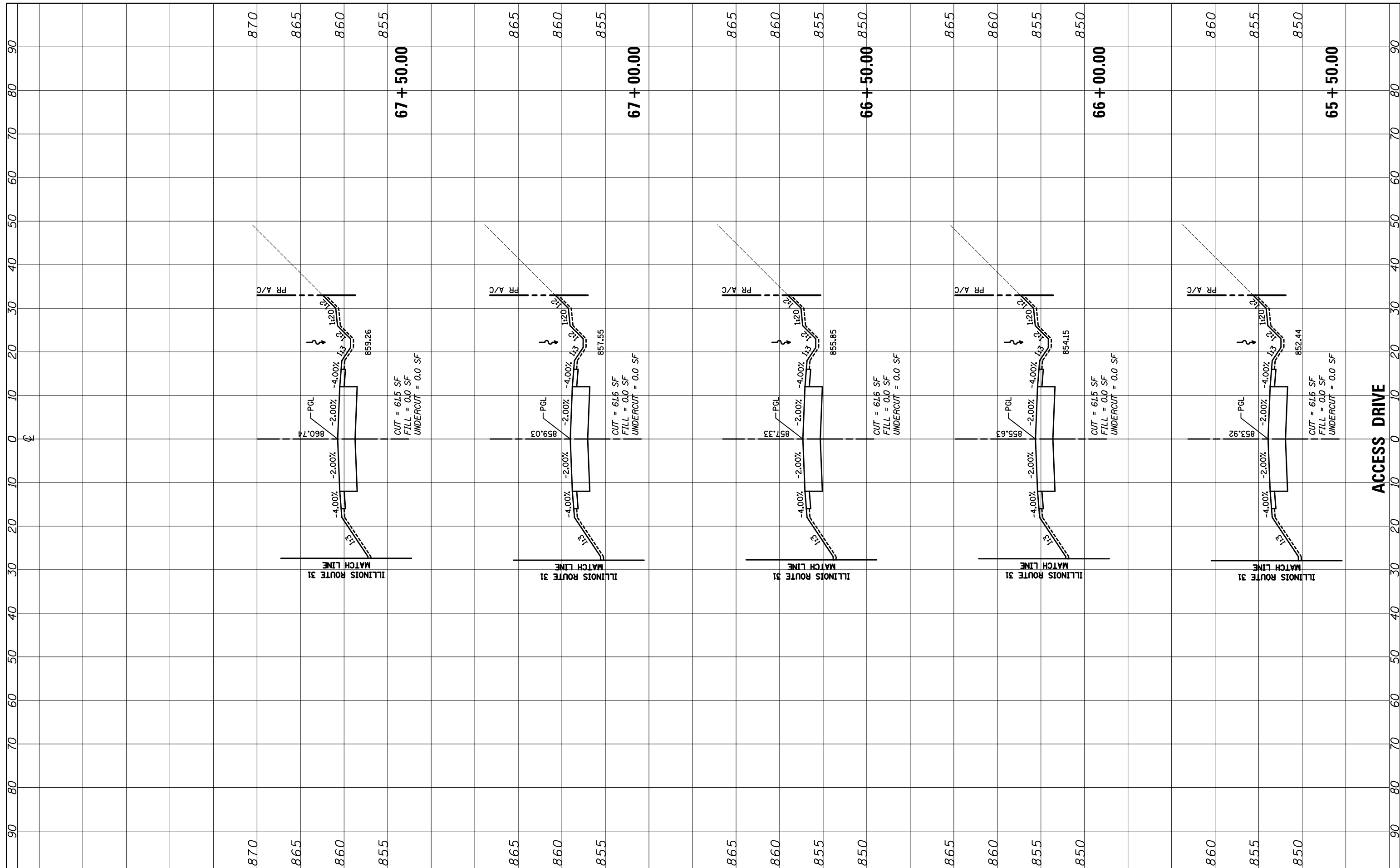
CROSS SECTIONS

SCALE: 10'H: 5'V SHEET NO. 2 OF 6 SHEETS STA. 63+00.00 TO STA. 65+00.00

O.R. RTE.	SECTION	COUNTY	TOTAL SHEETS	SHEET NO.
0003	18A-2	MCHENRY	825	800
CONTRACT NO. 60F72			ILLINOIS FED. AID PROJECT	

FINAL SURVEY	SURVEYED	BY	DATE
NOTE BOOK	PLOTTED		
AREAS CHECKED	TEMPLATE		
	AREAS CHECKED		

ORIGINAL SURVEY	SURVEYED	BY	DATE
NOTE BOOK	PLOTTED		
AREAS CHECKED	TEMPLATE		
	AREAS CHECKED		



FILE NAME = ...\\D160F72-sht-xssht-14-AccessDrive.dgn

USER NAME = okw
 DESIGNED - CTB
 DRAWN - ARA
 CHECKED - GAB
 DATE - 5/3/2012

REVISIONS
 REVISED -
 REVISED -
 REVISED -
 REVISED -

**STATE OF ILLINOIS
 DEPARTMENT OF TRANSPORTATION**

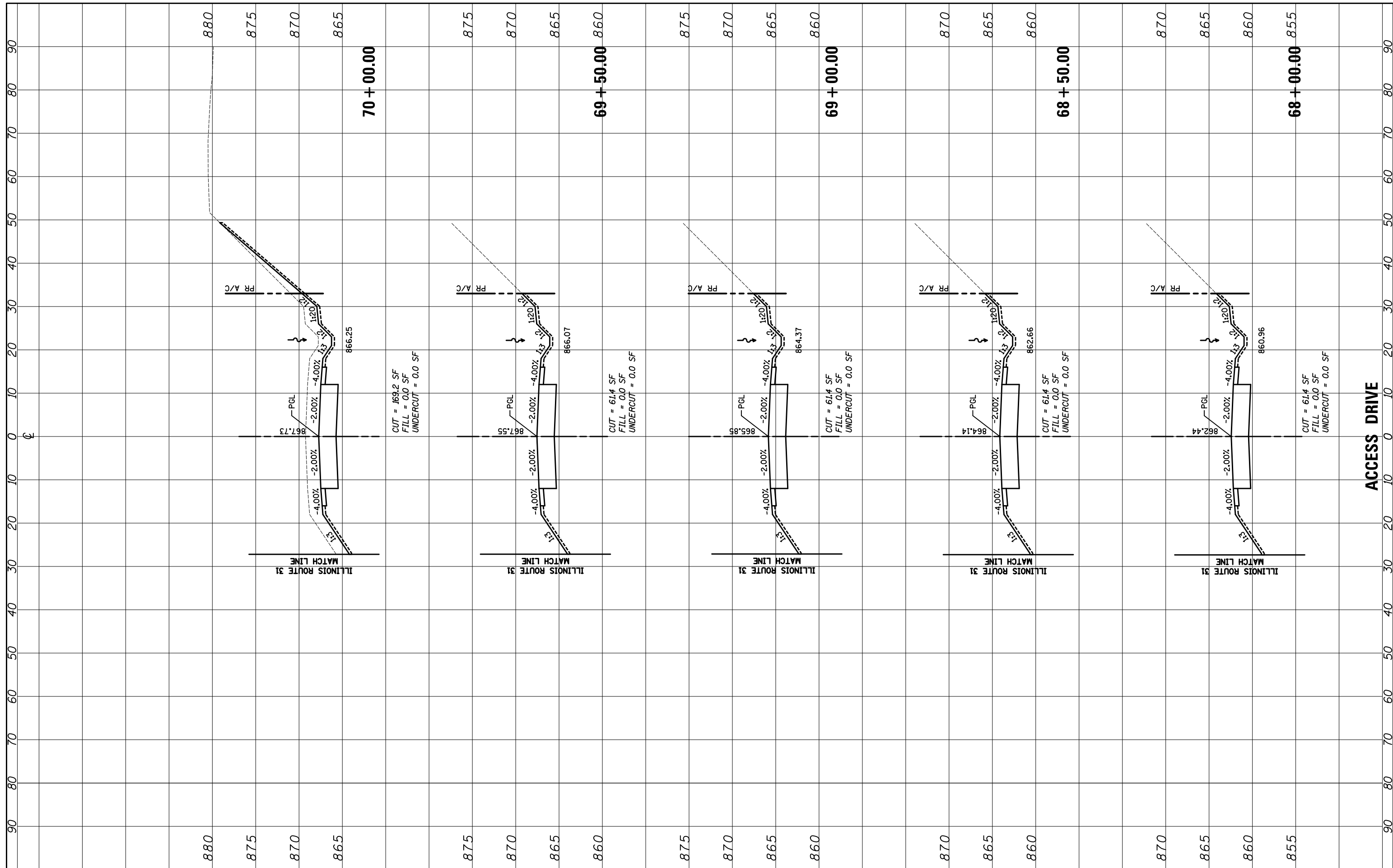
CROSS SECTIONS

SCALE: 10'H: 5'V SHEET NO. 3 OF 6 SHEETS STA. 65+50.00 TO STA. 67+50.00

O.R. RTE.	SECTION	COUNTY	TOTAL SHEETS	SHEET NO.
0003	18A-2	MCHENRY	825	801
CONTRACT NO. 60F72			ILLINOIS FED. AID PROJECT	

FINAL SURVEY	SURVEYED	BY	DATE
NOTE BOOK	PLOTTED		
NO.	TEMPLATE		
	AREAS CHECKED		
	AREAS CHECKED		

ORIGINAL SURVEY	SURVEYED	BY	DATE
NOTE BOOK	PLOTTED		
NO.	TEMPLATE		
	AREAS CHECKED		
	AREAS CHECKED		



FILE NAME = ...\\D160F72-sht-ssht-14-AccessDrive.dgn

USER NAME = akw
 DESIGNED - CTB
 DRAWN - ARA
 CHECKED - GAB
 DATE - 5/3/2012
 PLOT SCALE = 20.0000' / in.
 PLOT DATE = 5/2/2012

REVISED -
 REVISED -
 REVISED -
 REVISED -

STATE OF ILLINOIS
 DEPARTMENT OF TRANSPORTATION

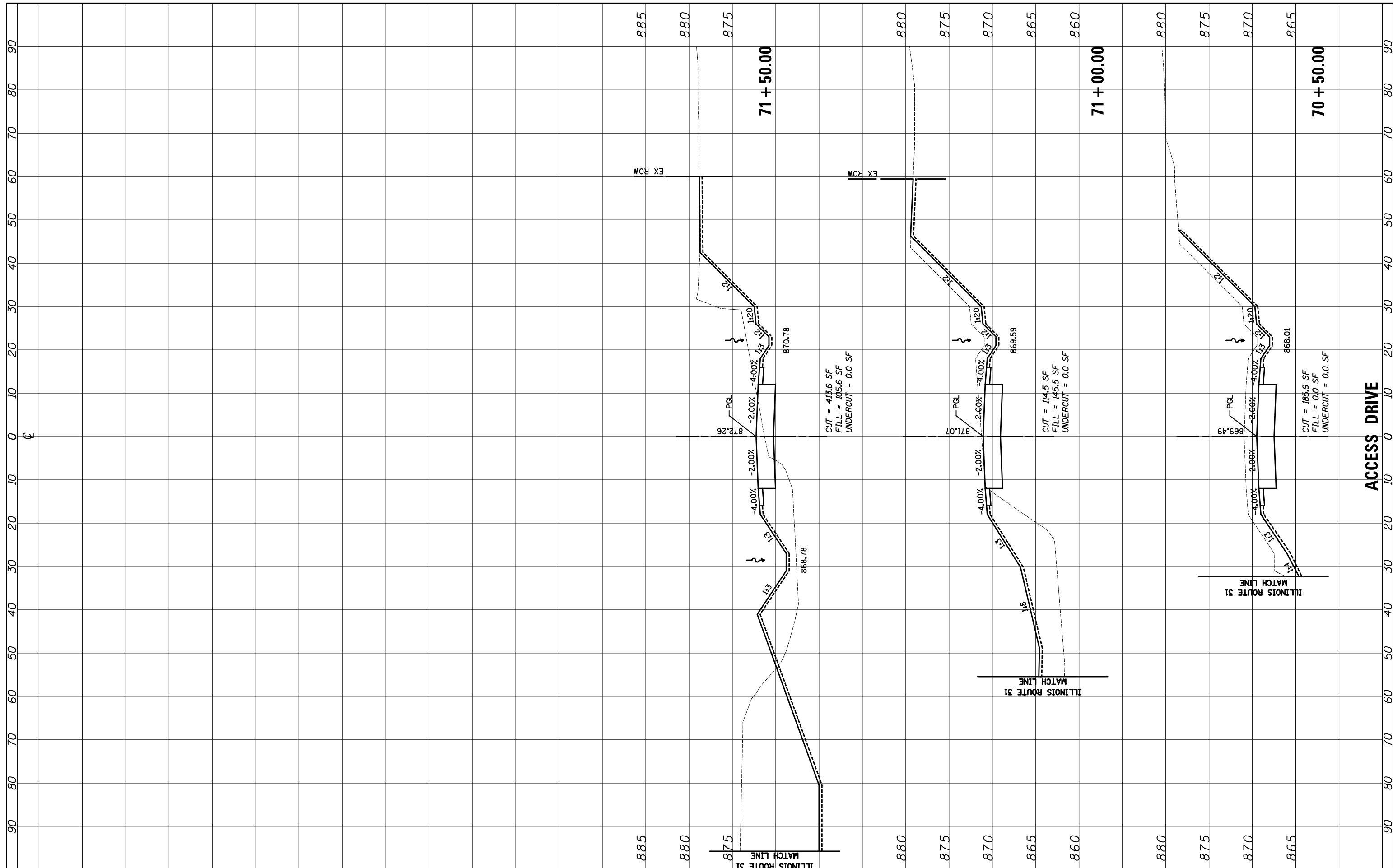
CROSS SECTIONS

SCALE: 10'H: 5'V SHEET NO. 4 OF 6 SHEETS STA. 68+00.00 TO STA. 70+00.00

O.R. RTE.	SECTION	COUNTY	TOTAL SHEETS	SHEET NO.
0003	18A-2	MCHENRY	825	802
CONTRACT NO. 60F72				
ILLINOIS FED. AID PROJECT				

FINAL SURVEY	SURVEYED	BY	DATE
NOTE BOOK	PLOTTED		
NO.	TEMPLATE		
	AREAS CHECKED		

ORIGINAL SURVEY	SURVEYED	BY	DATE
NOTE BOOK	PLOTTED		
NO.	TEMPLATE		
	AREAS CHECKED		



FILE NAME = ...\\D160F72-sht-xsst-14-AccessDrive.dgn

USER NAME = okw
 DESIGNED - CTB
 DRAWN - ARA
 CHECKED - GAB
 DATE - 5/3/2012

REVISED -
 REVISED -
 REVISED -
 REVISED -

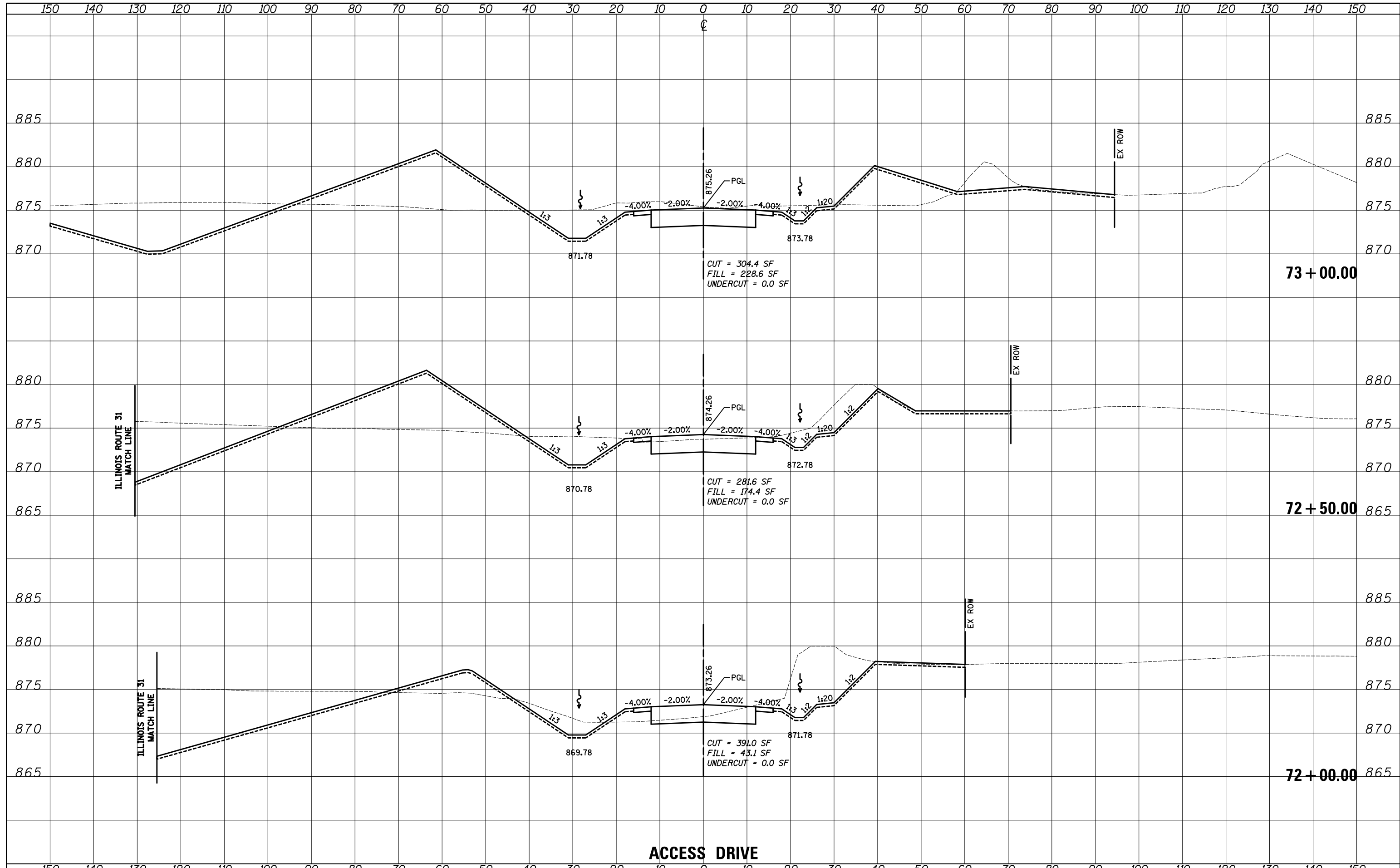
**STATE OF ILLINOIS
 DEPARTMENT OF TRANSPORTATION**

CROSS SECTIONS
 SCALE: 10'H: 5'V
 SHEET NO. 5 OF 6 SHEETS
 STA. 70+50.00 TO STA. 73+00.00

O.R. RTE.	SECTION	COUNTY	TOTAL SHEETS	SHEET NO.
0003	18A-2	MCHENRY	825	803
CONTRACT NO. 60F72			ILLINOIS FED. AID PROJECT	

DATE	
BY	
SURVEYED	
PLOTTED	
TEMPLATE	
NOTE BOOK	
AREAS CHECKED	
NO.	

DATE	
BY	
SURVEYED	
PLOTTED	
TEMPLATE	
NOTE BOOK	
AREAS CHECKED	
NO.	



ACCESS DRIVE

FILE NAME = ...\\D160F72-sht-xssht-14-AccessDrive.dgn

USER NAME = akw
 DESIGNED - CTB
 DRAWN - ARA
 CHECKED - GAB
 DATE - 5/3/2012

REVISED -
 REVISED -
 REVISED -
 REVISED -

**STATE OF ILLINOIS
 DEPARTMENT OF TRANSPORTATION**

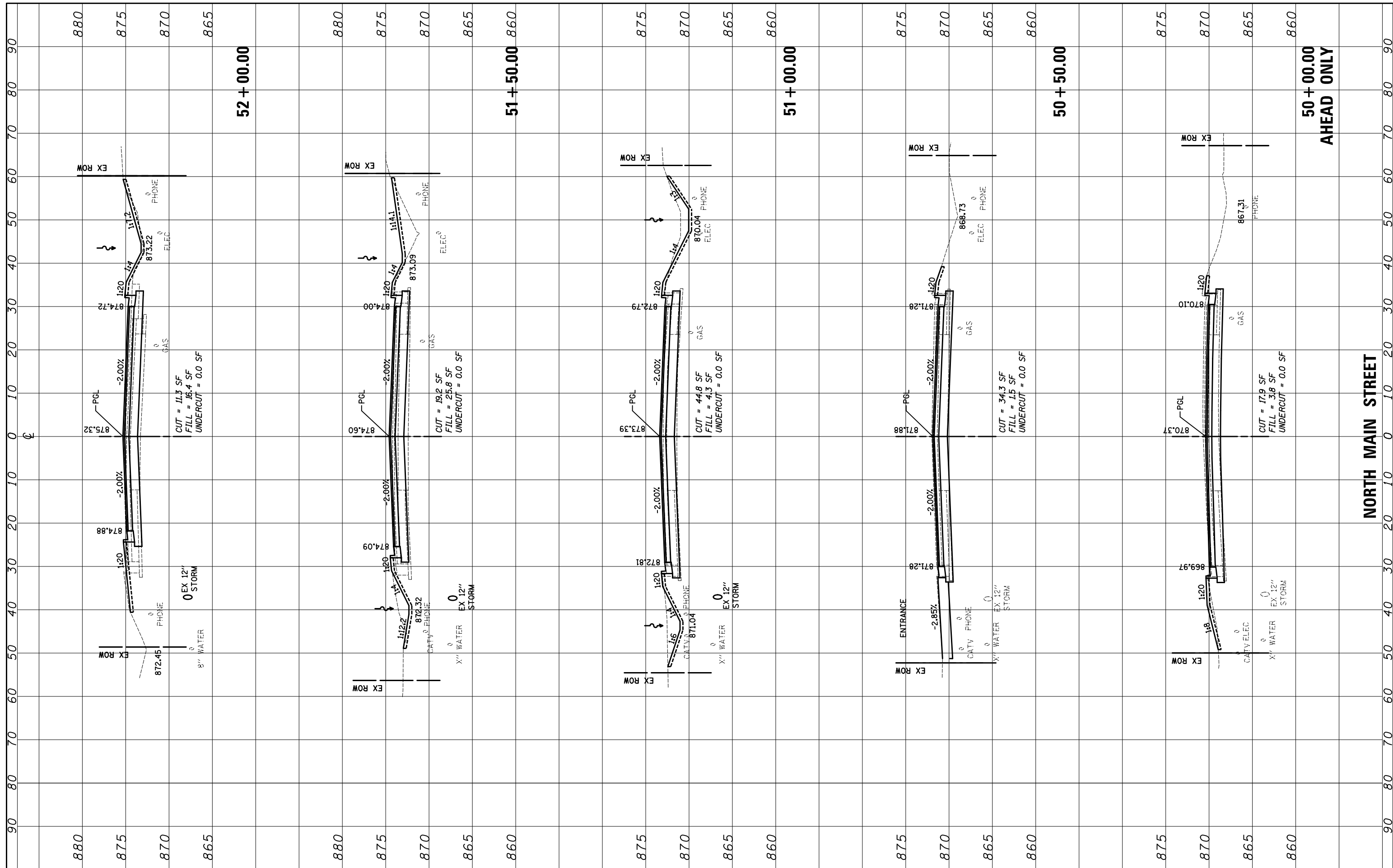
CROSS SECTIONS

SCALE: 10'H: 5'V SHEET NO. 6 OF 6 SHEETS STA. 72+00.00 TO STA. 73+00.00

O.R. RTE.	SECTION	COUNTY	TOTAL SHEETS	SHEET NO.
0003	18A-2	MCHENRY	825	804
CONTRACT NO. 60F72			ILLINOIS FED. AID PROJECT	

FINAL SURVEY NO.	SURVEYED BY	DATE
NOTE BOOK NO.	PLOTTED BY	
AREAS CHECKED	TEMPLATE	
	AREAS CHECKED	

ORIGINAL SURVEY NO.	SURVEYED BY	DATE
NOTE BOOK NO.	PLOTTED BY	
AREAS CHECKED	TEMPLATE	
	AREAS CHECKED	



FILE NAME = ...\\D160F72-sht-xssht-15-NorthMain.dgn

USER NAME = akw
 DESIGNED - PML
 DRAWN - PML
 CHECKED - GAB
 DATE - 5/3/2012

REVISED -
 REVISED -
 REVISED -
 REVISED -

**STATE OF ILLINOIS
 DEPARTMENT OF TRANSPORTATION**

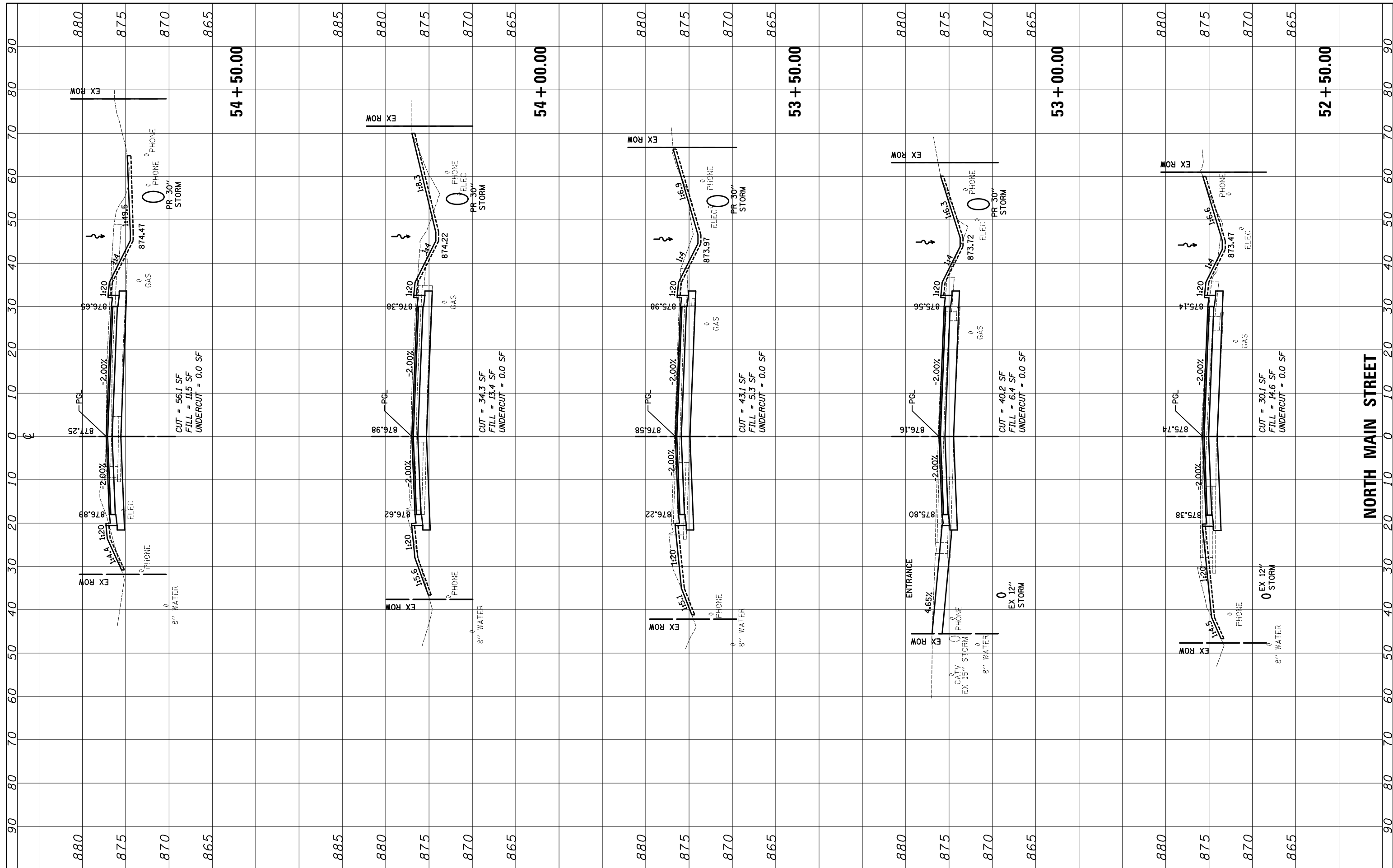
CROSS SECTIONS

SCALE: 10'H: 5'V SHEET NO. 1 OF 4 SHEETS STA. 50+00.00 TO STA. 52+00.00

O.R. RTE. 0003	SECTION 18A-2	COUNTY MCHENRY	TOTAL SHEETS 825	SHEET NO. 805
FED. ROAD DIST. NO. 1 ILLINOIS FED. AID PROJECT			CONTRACT NO. 60F72	

FINAL SURVEY	SURVEYED	BY	DATE
NOTE BOOK	PLOTTED		
NO.	TEMPLATE		
	AREAS CHECKED		

ORIGINAL SURVEY	SURVEYED	BY	DATE
NOTE BOOK	PLOTTED		
NO.	TEMPLATE		
	AREAS CHECKED		



FILE NAME = ...\\D160F72-sht-xxsh-t-15-NorthMain.dgn

USER NAME = akw
 DESIGNED - PML
 DRAWN - PML
 CHECKED - GAB
 DATE - 5/3/2012

REVISED -
 REVISED -
 REVISED -
 REVISED -

STATE OF ILLINOIS
 DEPARTMENT OF TRANSPORTATION

CROSS SECTIONS

SCALE: 10'H: 5'V SHEET NO. 2 OF 4 SHEETS STA. 52+50.00 TO STA. 54+50.00

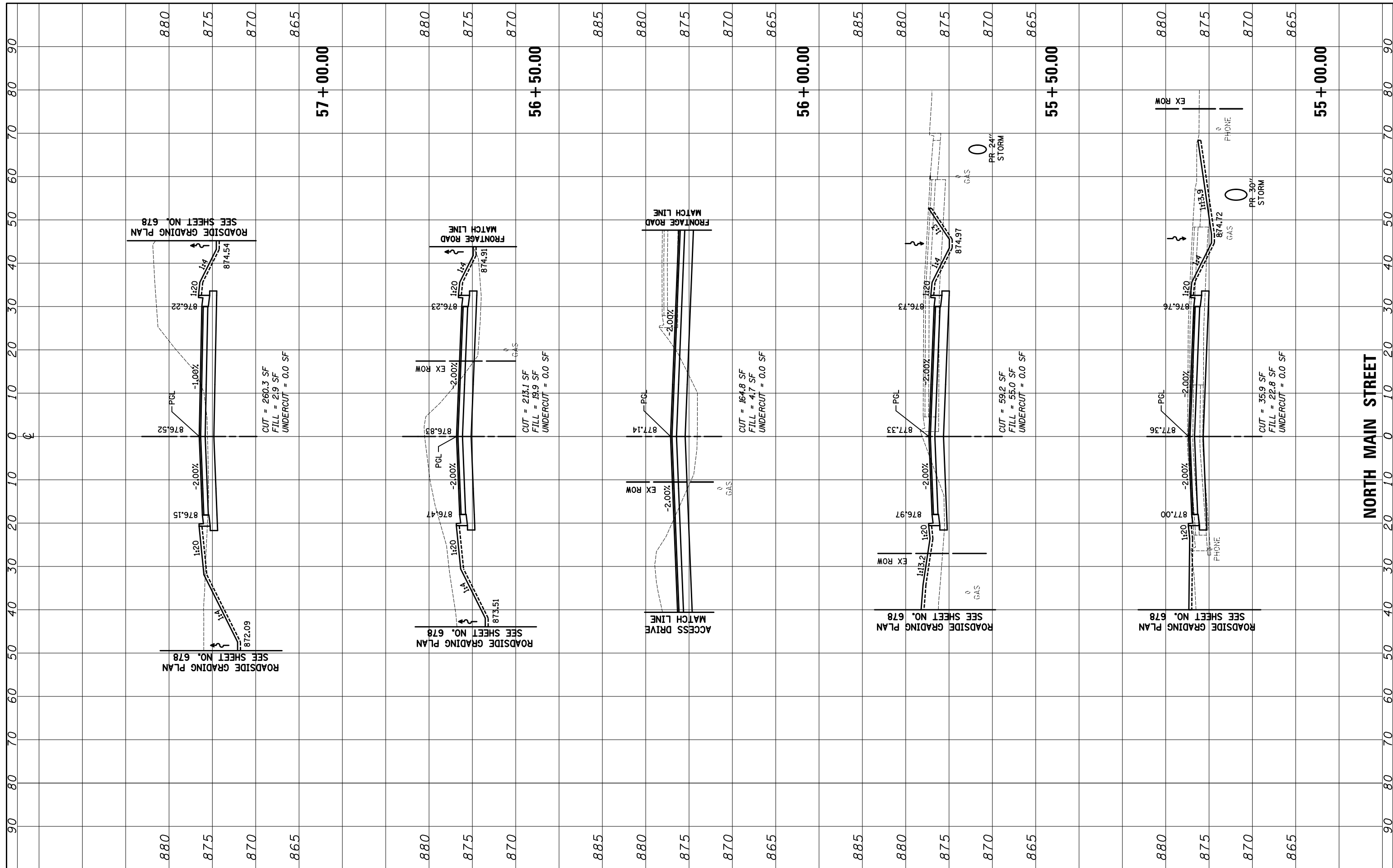
O.R. RTE.	SECTION	COUNTY	TOTAL SHEETS	SHEET NO.
0003	18A-2	MCHENRY	825	806
CONTRACT NO. 60F72				

FED. ROAD DIST. NO. 1 ILLINOIS FED. AID PROJECT

NORTH MAIN STREET

FINAL SURVEY NO.	SURVEYED BY	DATE
NOTE BOOK NO.	PLOTTED BY	
AREAS CHECKED	TEMPLATE	
	AREAS CHECKED	

ORIGINAL SURVEY NO.	SURVEYED BY	DATE
NOTE BOOK NO.	PLOTTED BY	
AREAS CHECKED	TEMPLATE	
	AREAS CHECKED	



FILE NAME = ...\\D160F72-sht-xxsh-t-15-NorthMain.dgn

USER NAME = okw	DESIGNED - PML	REVISED -
PLOT SCALE = 20.0000' / in.	DRAWN - PML	REVISED -
PLOT DATE = 5/2/2012	CHECKED - GAB	REVISED -
	DATE - 5/3/2012	REVISED -

**STATE OF ILLINOIS
DEPARTMENT OF TRANSPORTATION**

CROSS SECTIONS

SCALE: 10'H: 5'V SHEET NO. 3 OF 4 SHEETS STA. 55+00.00 TO STA. 57+00.00

O.R. RTE. 0003	SECTION 18A-2	COUNTY MCHENRY	TOTAL SHEETS 825	SHEET NO. 807
FED. ROAD DIST. NO. 1 ILLINOIS FED. AID PROJECT			CONTRACT NO. 60F72	

FINAL SURVEY NO.	SURVEYED	BY	DATE
NOTE BOOK	PLOTTED		
AREAS CHECKED	TEMPLATE		
	AREAS CHECKED		

ORIGINAL SURVEY NO.	SURVEYED	BY	DATE
NOTE BOOK	PLOTTED		
AREAS CHECKED	TEMPLATE		
	AREAS CHECKED		



FILE NAME = ...\\D160F72-sht-xssht-15-NorthMain.dgn

USER NAME = okw
 DESIGNED - PML
 DRAWN - PML
 CHECKED - GAB
 DATE - 5/3/2012

REVISED -
 REVISED -
 REVISED -
 REVISED -

**STATE OF ILLINOIS
 DEPARTMENT OF TRANSPORTATION**

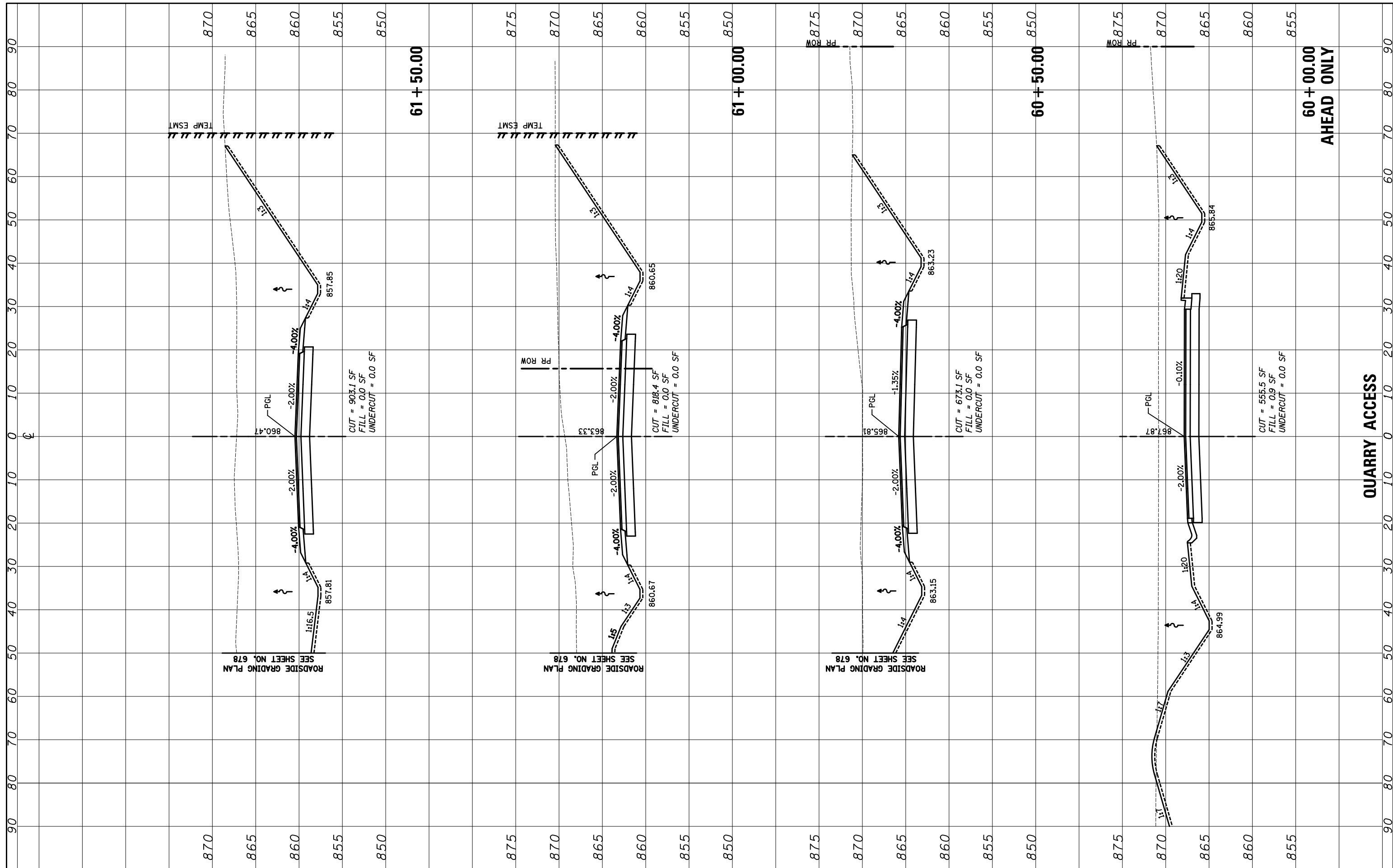
CROSS SECTIONS

SCALE: 10'H: 5'V SHEET NO. 4 OF 4 SHEETS STA. 57+50.00 TO STA.

O.R. RTE.	SECTION	COUNTY	TOTAL SHEETS	SHEET NO.
0003	18A-2	MCHENRY	825	808
CONTRACT NO. 60F72				
FED. ROAD DIST. NO. 1 ILLINOIS FED. AID PROJECT				

FINAL SURVEY NO.	SURVEYED PLOTTED TEMPLATE AREAS CHECKED	BY	DATE

ORIGINAL SURVEY NO.	SURVEYED PLOTTED TEMPLATE AREAS CHECKED	BY	DATE



FILE NAME = ...\\D160F72-sht-ssht-16.Quarry.dgn

USER NAME = akw
 DESIGNED - PML
 DRAWN - PML
 CHECKED - GAB
 DATE - 5/3/2012

REVISIONS:
 REVISED -
 REVISED -
 REVISED -
 REVISED -

**STATE OF ILLINOIS
 DEPARTMENT OF TRANSPORTATION**

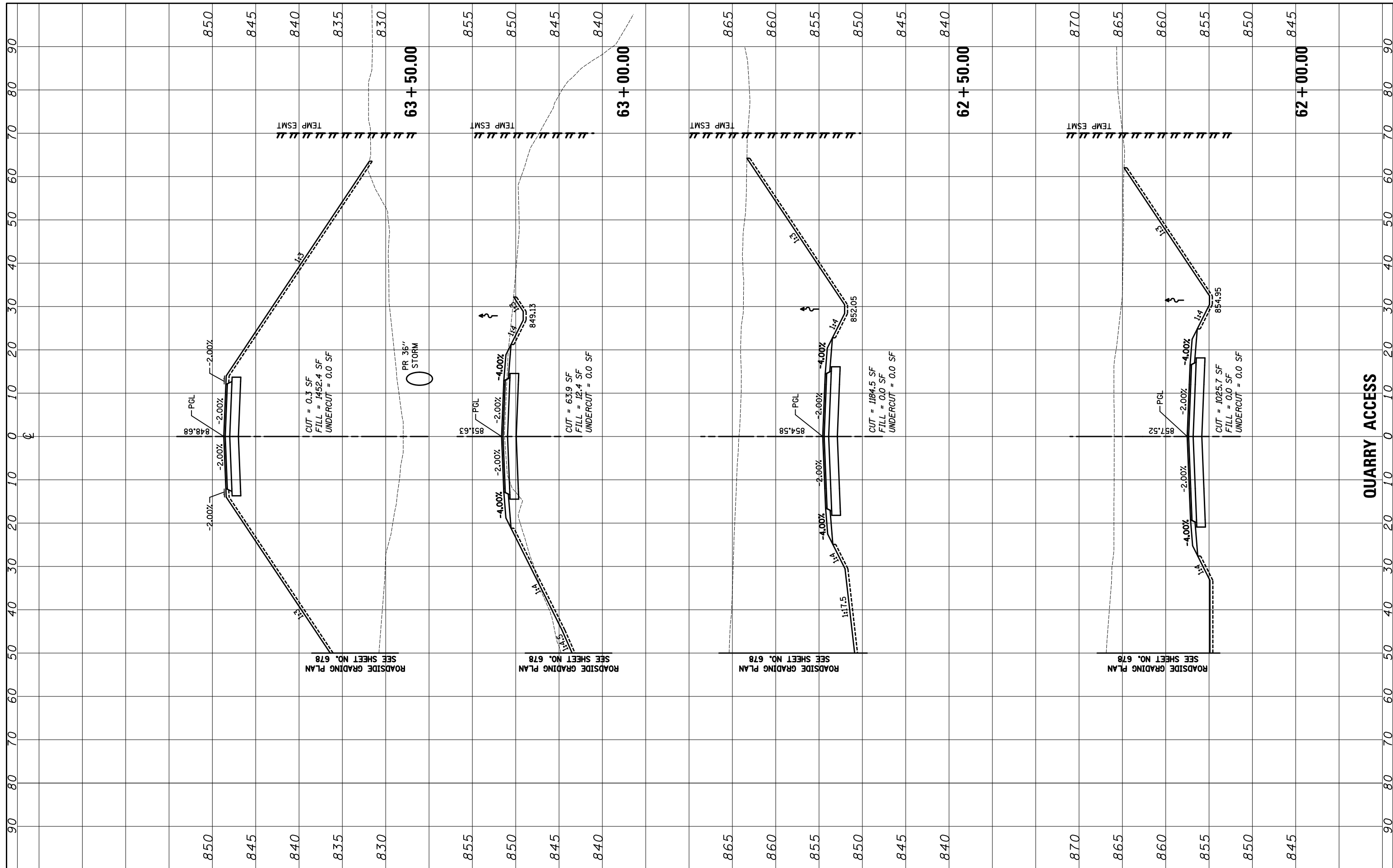
CROSS SECTIONS

SCALE: 10'H: 5'V SHEET NO. 1 OF 4 SHEETS STA. 60+00.00 TO STA. 61+50.00

O.R. RTE.	SECTION	COUNTY	TOTAL SHEETS	SHEET NO.
0003	18A-2	MCHENRY	825	809
CONTRACT NO. 60F72				
FED. ROAD DIST. NO. 1 ILLINOIS FED. AID PROJECT				

FINAL SURVEY	SURVEYED	BY	DATE
NOTE BOOK	PLOTTED		
AREAS CHECKED	TEMPLATE		
	AREAS CHECKED		

ORIGINAL SURVEY	SURVEYED	BY	DATE
NOTE BOOK	PLOTTED		
AREAS CHECKED	TEMPLATE		
	AREAS CHECKED		



FILE NAME = ...\\D160F72-sht-xssht-16.Quarry.dgn

USER NAME = okw
 DESIGNED - PML
 DRAWN - PML
 CHECKED - GAB
 DATE - 5/3/2012

REVISIONS
 REVISED -
 REVISED -
 REVISED -
 REVISED -

**STATE OF ILLINOIS
 DEPARTMENT OF TRANSPORTATION**

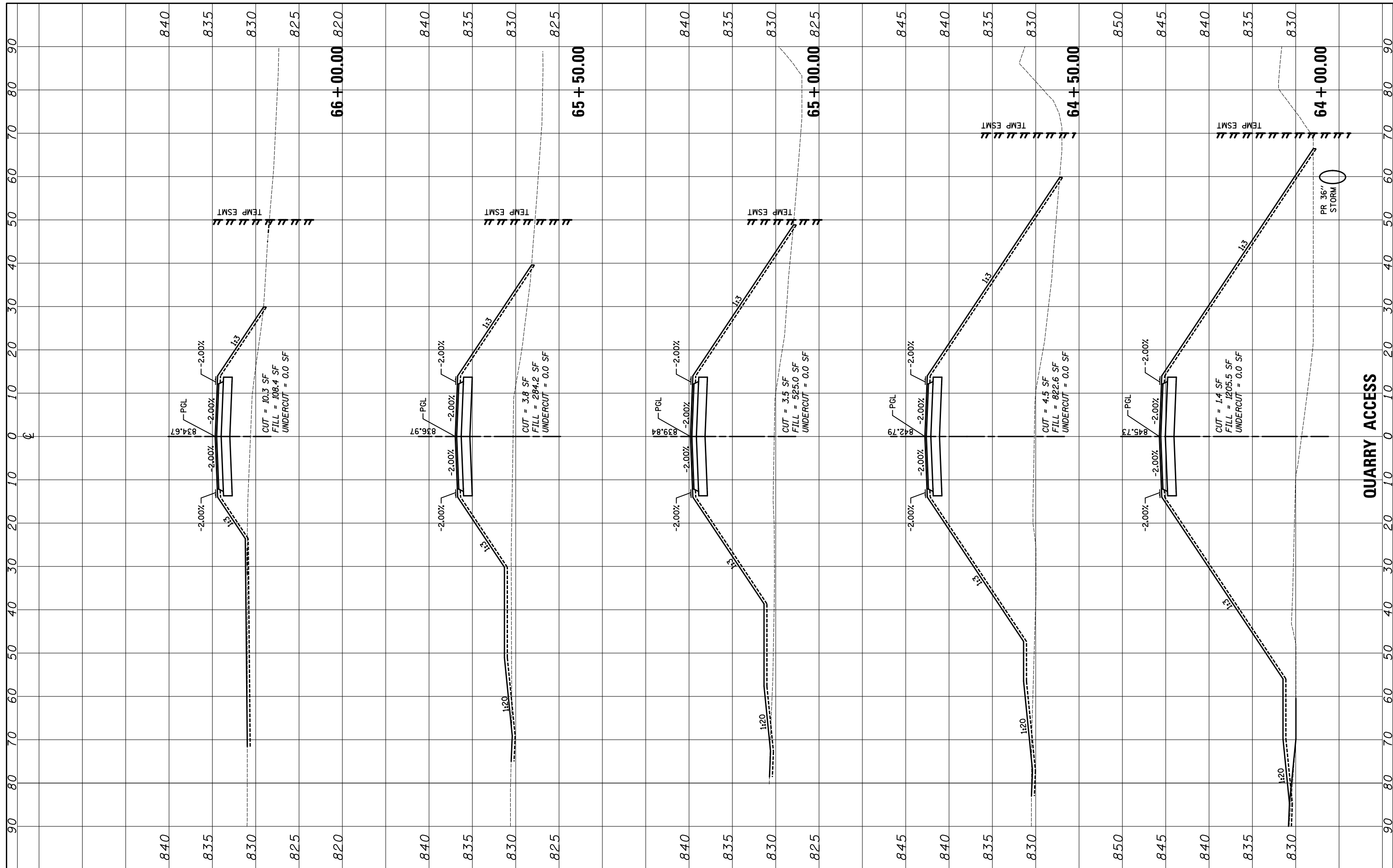
CROSS SECTIONS

SCALE: 10'H: 5'V SHEET NO. 2 OF 4 SHEETS STA. 62+00.00 TO STA. 63+50.00

O.R. RTE.	SECTION	COUNTY	TOTAL SHEETS	SHEET NO.
0003	18A-2	MCHENRY	825	810
CONTRACT NO. 60F72			ILLINOIS FED. AID PROJECT	

FINAL SURVEY	SURVEYED	BY	DATE
NOTE BOOK	PLOTTED		
AREAS CHECKED	TEMPLATE		
	AREAS CHECKED		

ORIGINAL SURVEY	SURVEYED	BY	DATE
NOTE BOOK	PLOTTED		
AREAS CHECKED	TEMPLATE		
	AREAS CHECKED		



FILE NAME = ...\\D160F72-sht-xxsh-16.Quarry.dgn

USER NAME = okw
 DESIGNED - PML
 DRAWN - PML
 CHECKED - GAB
 DATE - 5/3/2012

REVISED -
 REVISED -
 REVISED -
 REVISED -

**STATE OF ILLINOIS
 DEPARTMENT OF TRANSPORTATION**

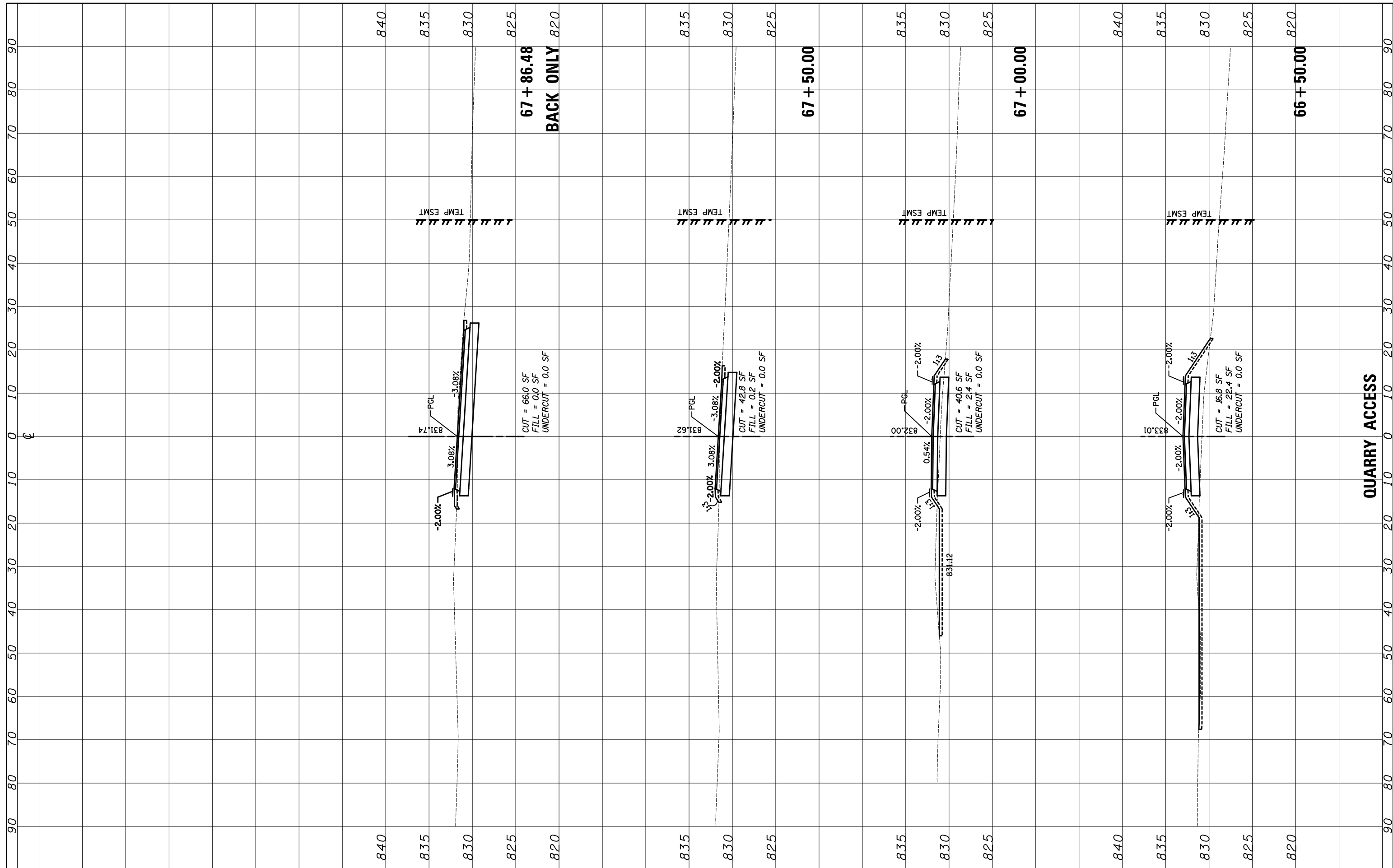
CROSS SECTIONS

SCALE: 10'H: 5'V SHEET NO. 3 OF 4 SHEETS STA. 64+00.00 TO STA. 66+00.00

O.R. RTE.	SECTION	COUNTY	TOTAL SHEETS	SHEET NO.
0003	18A-2	MCHENRY	825	811
FED. ROAD DIST. NO. 1 ILLINOIS FED. AID PROJECT			CONTRACT NO. 60F72	

FINAL SURVEY NO.	SURVEYED	BY	DATE
NOTE BOOK	PLOTTED		
AREAS CHECKED	TEMPLATE		
	AREAS CHECKED		

ORIGINAL SURVEY NO.	SURVEYED	BY	DATE
	PLOTTED		
	TEMPLATE		
	AREAS CHECKED		



FILE NAME = ...\\D160F72-sht-xxsht-16.Quarry.dgn

USER NAME = okw
 DESIGNED - PML
 DRAWN - PML
 CHECKED - GAB
 DATE - 5/3/2012

REVISED -
 REVISED -
 REVISED -
 REVISED -

**STATE OF ILLINOIS
 DEPARTMENT OF TRANSPORTATION**

CROSS SECTIONS

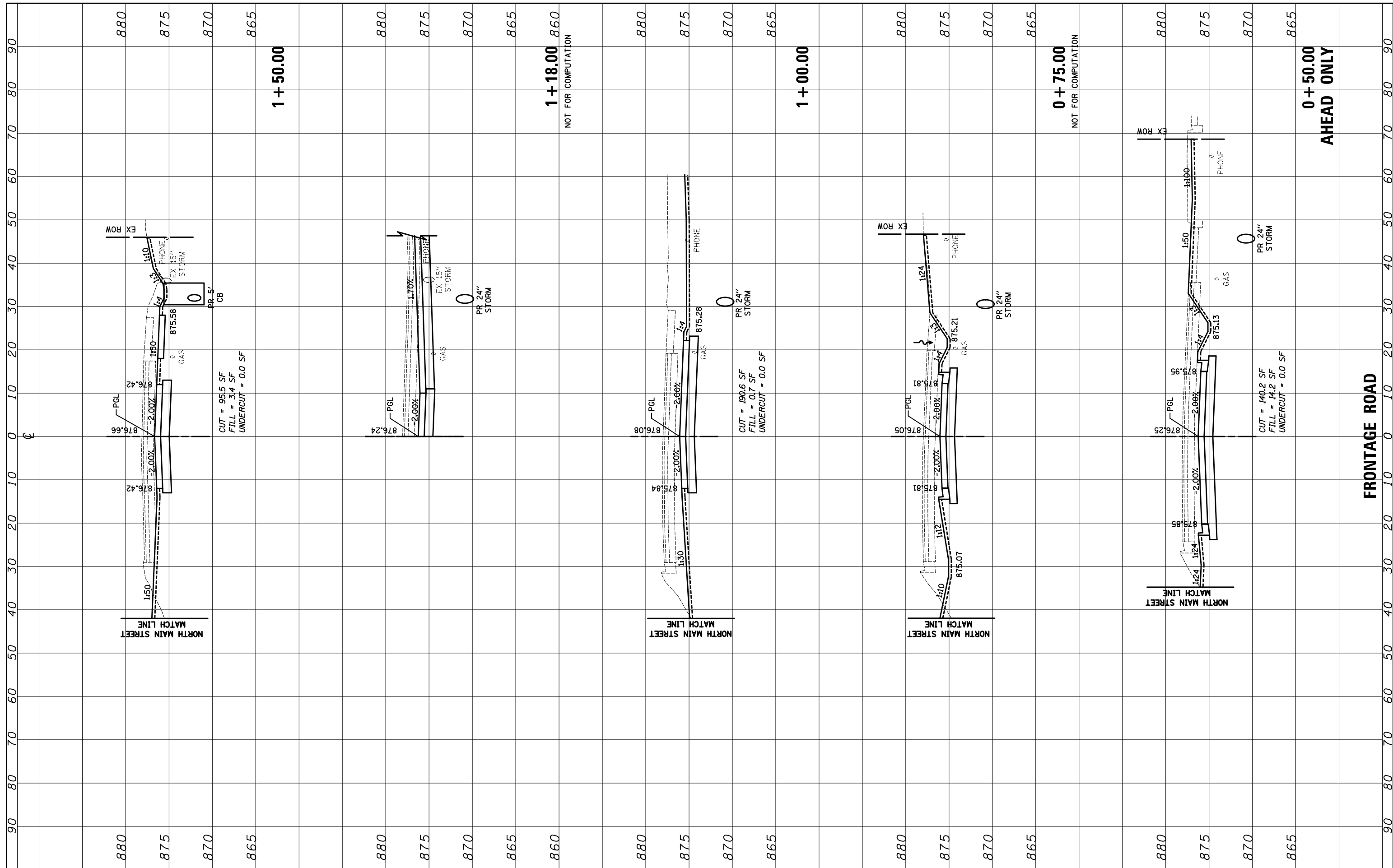
SCALE: 10'H: 5'V SHEET NO. 4 OF 4 SHEETS STA. 66+50.00 TO STA. 67+86.48

O.R. RTE.	SECTION	COUNTY	TOTAL SHEETS	SHEET NO.
0003	18A-2	MCHENRY	825	812
CONTRACT NO. 60F72				

FED. ROAD DIST. NO. 1 ILLINOIS FED. AID PROJECT

FINAL SURVEY	SURVEYED	BY	DATE
NOTE BOOK	PLOTTED		
AREAS CHECKED	TEMPLATE		
	AREAS CHECKED		

ORIGINAL SURVEY	SURVEYED	BY	DATE
NOTE BOOK	PLOTTED		
AREAS CHECKED	TEMPLATE		
	AREAS CHECKED		



FILE NAME = ...\\D160F72-sht-xxsh-17_Frontage.dgn

USER NAME = akw
 DESIGNED - PML
 DRAWN - PML
 CHECKED - GAB
 DATE - 5/3/2012

REVISED -
 REVISED -
 REVISED -
 REVISED -

STATE OF ILLINOIS
 DEPARTMENT OF TRANSPORTATION

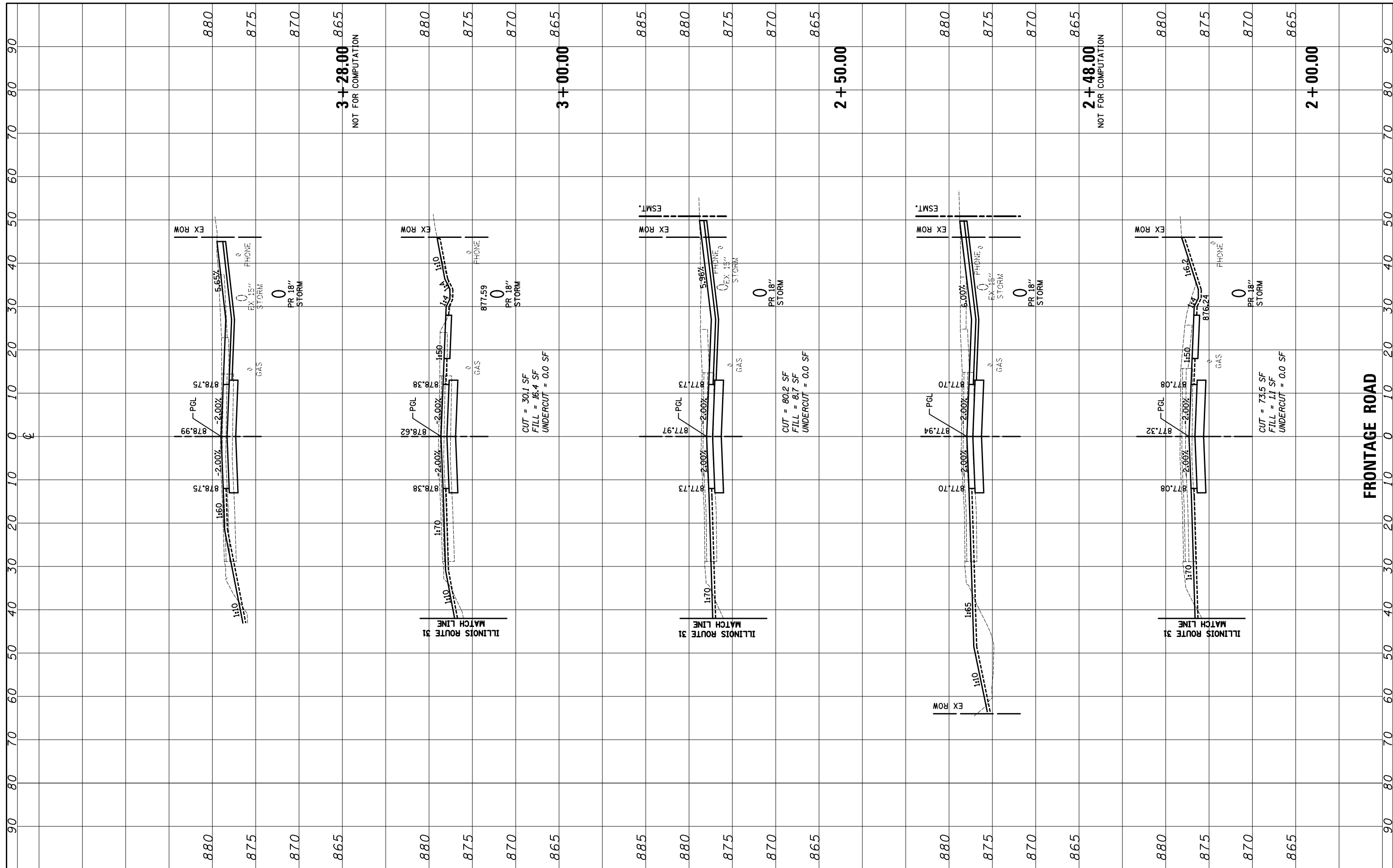
CROSS SECTIONS

SCALE: 10'H: 5'V SHEET NO. 1 OF 3 SHEETS STA. 0+50.00 TO STA. 1+50.00

O.R. RTE.	SECTION	COUNTY	TOTAL SHEETS	SHEET NO.
0003	18A-2	MCHENRY	825	813
FED. ROAD DIST. NO. 1 ILLINOIS FED. AID PROJECT			CONTRACT NO. 60F72	

FINAL SURVEY	SURVEYED	BY	DATE
NOTE BOOK	PLOTTED		
AREAS CHECKED	TEMPLATE		
	AREAS CHECKED		

ORIGINAL SURVEY	SURVEYED	BY	DATE
NOTE BOOK	PLOTTED		
AREAS CHECKED	TEMPLATE		
	AREAS CHECKED		



FILE NAME = ...\\D160F72-sht-xxsh-17-Frontage.dgn

USER NAME = akw
 DESIGNED - PML
 DRAWN - PML
 CHECKED - GAB
 DATE - 5/3/2012

REVISED -
 REVISED -
 REVISED -
 REVISED -

**STATE OF ILLINOIS
 DEPARTMENT OF TRANSPORTATION**

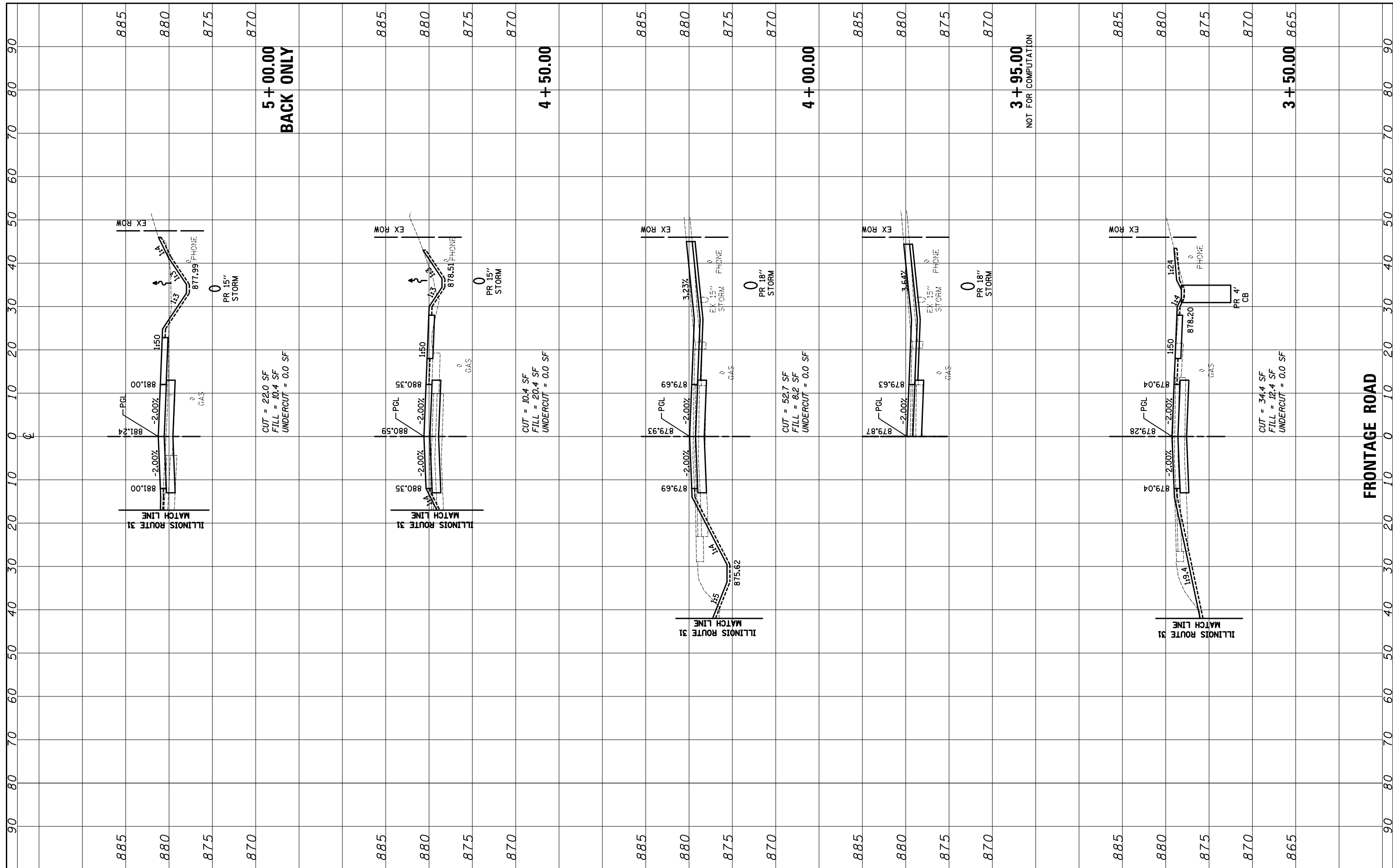
CROSS SECTIONS

SCALE: 10'H: 5'V SHEET NO. 2 OF 3 SHEETS STA. 2+00.00 TO STA. 3+28.00

O.R. RTE.	SECTION	COUNTY	TOTAL SHEETS	SHEET NO.
0003	18A-2	MCHENRY	825	814
FED. ROAD DIST. NO. 1 ILLINOIS FED. AID PROJECT			CONTRACT NO. 60F72	

FINAL SURVEY	SURVEYED	BY	DATE
NOTE BOOK	PLOTTED		
NO.	TEMPLATE		
	AREAS CHECKED		

ORIGINAL SURVEY	SURVEYED	BY	DATE
NOTE BOOK	PLOTTED		
NO.	TEMPLATE		
	AREAS CHECKED		



FILE NAME = ...\\D160F72-sht-xxsh-17-Frontage.dgn

USER NAME = akw
 DESIGNED - PML
 DRAWN - PML
 CHECKED - GAB
 DATE - 5/3/2012
 PLOT SCALE = 20.0000' / in.
 PLOT DATE = 5/2/2012

REVISED -
 REVISED -
 REVISED -
 REVISED -

**STATE OF ILLINOIS
 DEPARTMENT OF TRANSPORTATION**

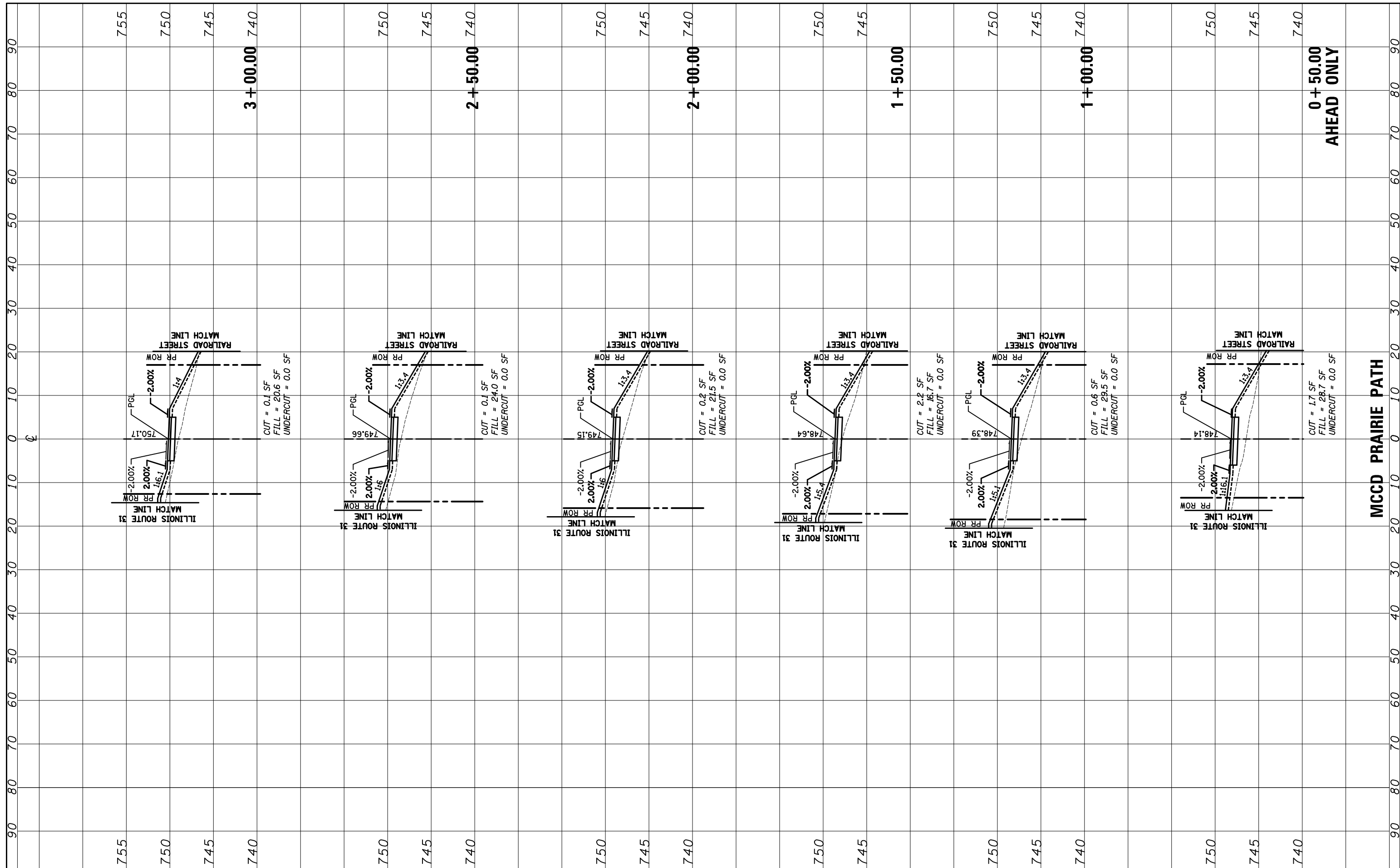
CROSS SECTIONS

SCALE: 10'H: 5'V SHEET NO. 3 OF 3 SHEETS STA. 3+50.00 TO STA. 5+00.00

O.R. RTE.	SECTION	COUNTY	TOTAL SHEETS	SHEET NO.
0003	18A-2	MCHENRY	825	815
CONTRACT NO. 60F72				
FED. ROAD DIST. NO. 1 ILLINOIS FED. AID PROJECT				

FINAL SURVEY	SURVEYED	BY	DATE
NOTE BOOK	PLOTTED		
NO.	TEMPLATE		
	AREAS		
	CHECKED		

ORIGINAL SURVEY	SURVEYED	BY	DATE
NOTE BOOK	PLOTTED		
NO.	TEMPLATE		
	AREAS		
	CHECKED		



FILE NAME = ...\\D160F72-sht-xssht-18.Bikepath.dgn

USER NAME = okw
DESIGNED - PML
DRAWN - PML
CHECKED - GAB
DATE - 5/3/2012
PLOT SCALE = 20.0000' / in.
PLOT DATE = 5/2/2012

REVISED -
REVISED -
REVISED -
REVISED -

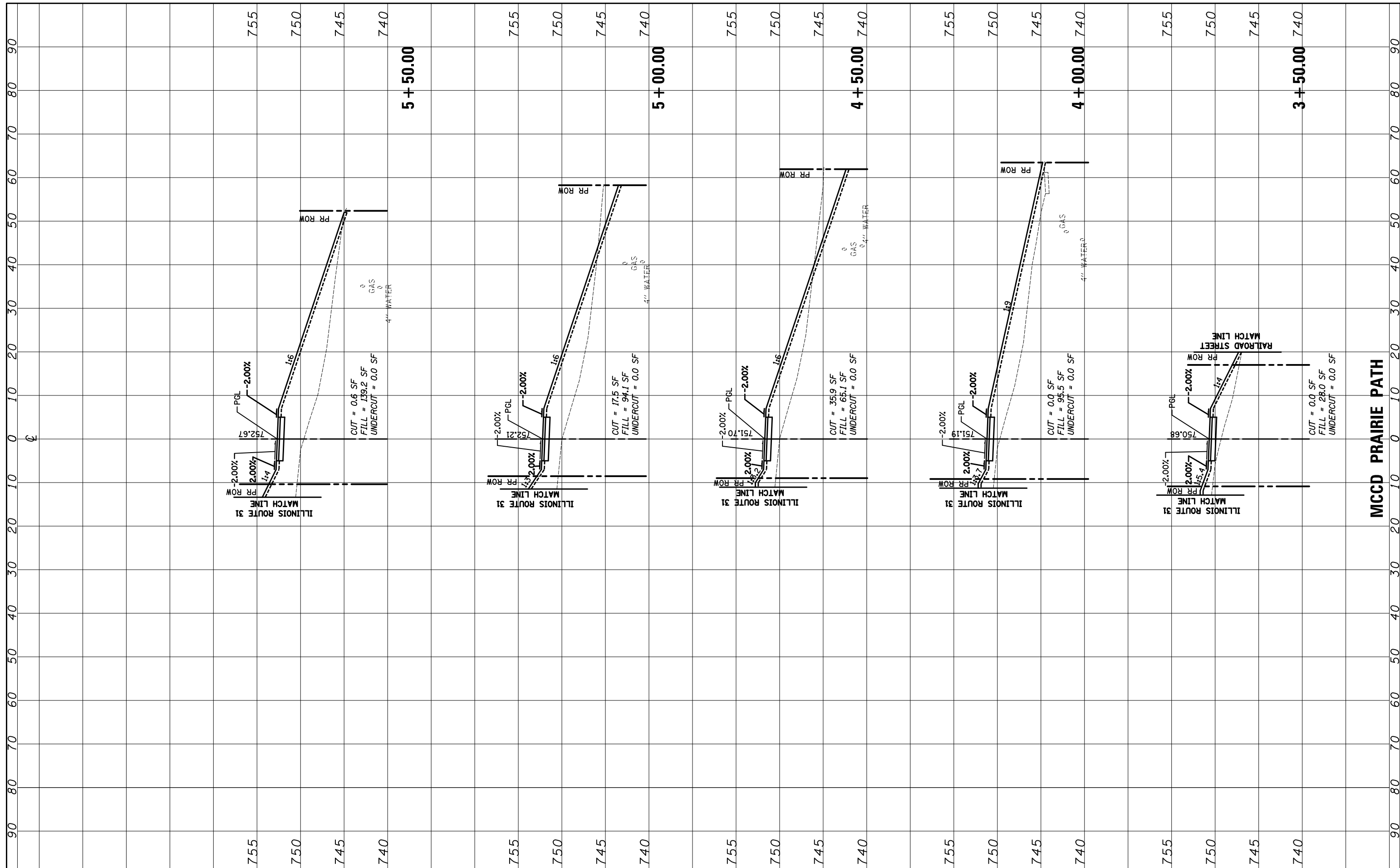
STATE OF ILLINOIS
DEPARTMENT OF TRANSPORTATION

CROSS SECTIONS
SCALE: 10'H: 5'V
SHEET NO. 1 OF 10 SHEETS
STA. 0+50.00 TO STA. 3+00.00

O.R. RTE.	SECTION	COUNTY	TOTAL SHEETS	SHEET NO.
0003	18A-2	MCHENRY	825	816
CONTRACT NO. 60F72				
FED. ROAD DIST. NO. 1 ILLINOIS FED. AID PROJECT				

FINIAL SURVEY	SURVEYED	BY	DATE
NOTE BOOK	PLOTTED		
NO.	TEMPLATE		
	AREAS		
	CHECKED		

ORIGINAL SURVEY	SURVEYED	BY	DATE
NOTE BOOK	PLOTTED		
NO.	TEMPLATE		
	AREAS		
	CHECKED		



FILE NAME = ...:\D160F72-sht-xssht-18.Bikepath.dgn

USER NAME = okw
 DESIGNED - PML
 DRAWN - PML
 CHECKED - GAB
 DATE - 5/3/2012
 PLOT SCALE = 20.0000' / in.
 PLOT DATE = 5/2/2012

REVISED -
 REVISED -
 REVISED -
 REVISED -

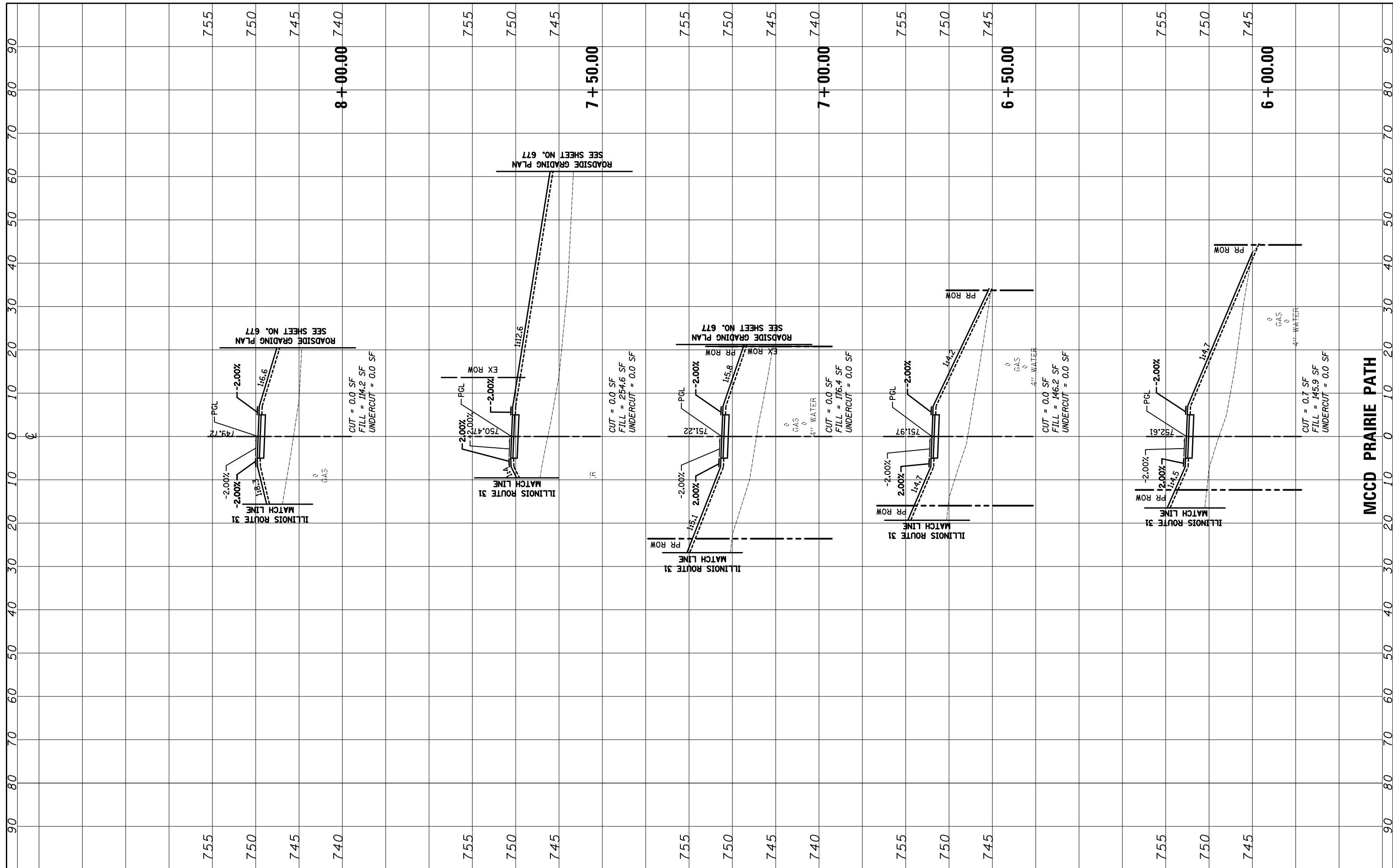
STATE OF ILLINOIS
 DEPARTMENT OF TRANSPORTATION

CROSS SECTIONS
 SCALE: 10'H: 5'V
 SHEET NO. 2 OF 10 SHEETS
 STA. 3+50.00 TO STA. 5+50.00

O.R. RTE.	SECTION	COUNTY	TOTAL SHEETS	SHEET NO.
0003	18A-2	MCHENRY	825	817
CONTRACT NO. 60F72				
FED. ROAD DIST. NO. 1 ILLINOIS FED. AID PROJECT				

FINAL SURVEY NO.	SURVEYED PLOTTED AREAS CHECKED	BY	DATE
NOTE BOOK NO.	TEMPLATE AREAS CHECKED		

ORIGINAL SURVEY NO.	SURVEYED PLOTTED AREAS CHECKED	BY	DATE
NOTE BOOK NO.	TEMPLATE AREAS CHECKED		



FILE NAME = ...\\D160F72-sht-xxsht-18.Bikepath.dgn

USER NAME = akw
 DESIGNED - PML
 DRAWN - PML
 CHECKED - GAB
 DATE - 5/3/2012
 PLOT SCALE = 20.0000' / in.
 PLOT DATE = 5/2/2012

REVISED -
 REVISED -
 REVISED -
 REVISED -

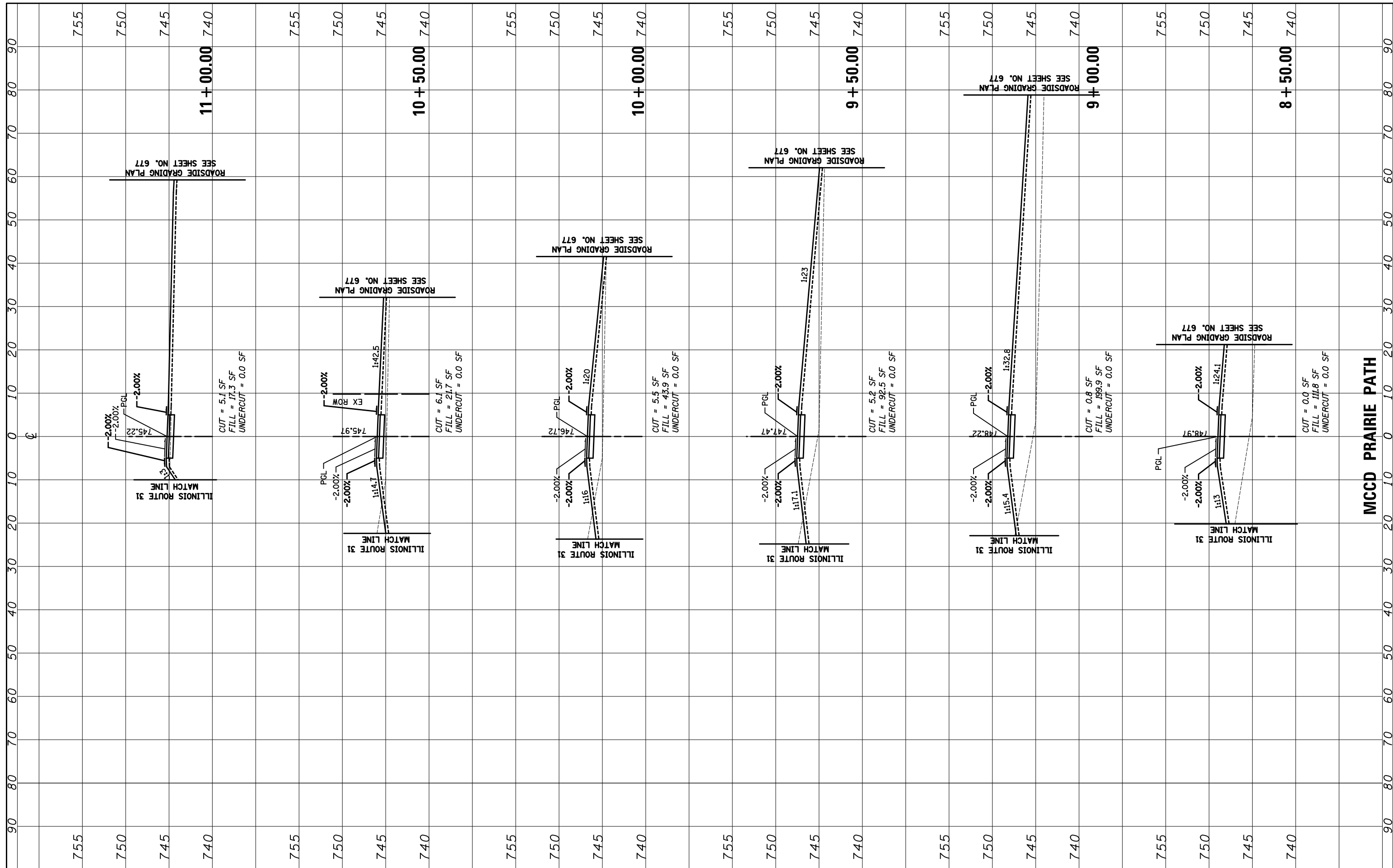
**STATE OF ILLINOIS
 DEPARTMENT OF TRANSPORTATION**

CROSS SECTIONS
 SCALE: 10'H: 5'V SHEET NO. 3 OF 10 SHEETS STA. 6+00.00 TO STA. 8+00.00

O.R. RTE.	SECTION	COUNTY	TOTAL SHEETS	SHEET NO.
0003	18A-2	MCHENRY	825	818
CONTRACT NO. 60F72				
FED. ROAD DIST. NO. 1 ILLINOIS FED. AID PROJECT				

FINAL SURVEY	SURVEYED	BY	DATE
NOTE BOOK	PLOTTED		
NO.	TEMPLATE		
	AREAS CHECKED		

ORIGINAL SURVEY	SURVEYED	BY	DATE
NOTE BOOK	PLOTTED		
NO.	TEMPLATE		
	AREAS CHECKED		



MCCD PRAIRIE PATH

FILE NAME = ...\\D160F72-sht-xssht-18.Bikepath.dgn

USER NAME = akw
DESIGNED - PML
DRAWN - PML
CHECKED - GAB
DATE - 5/3/2012

REVISED -
REVISED -
REVISED -
REVISED -

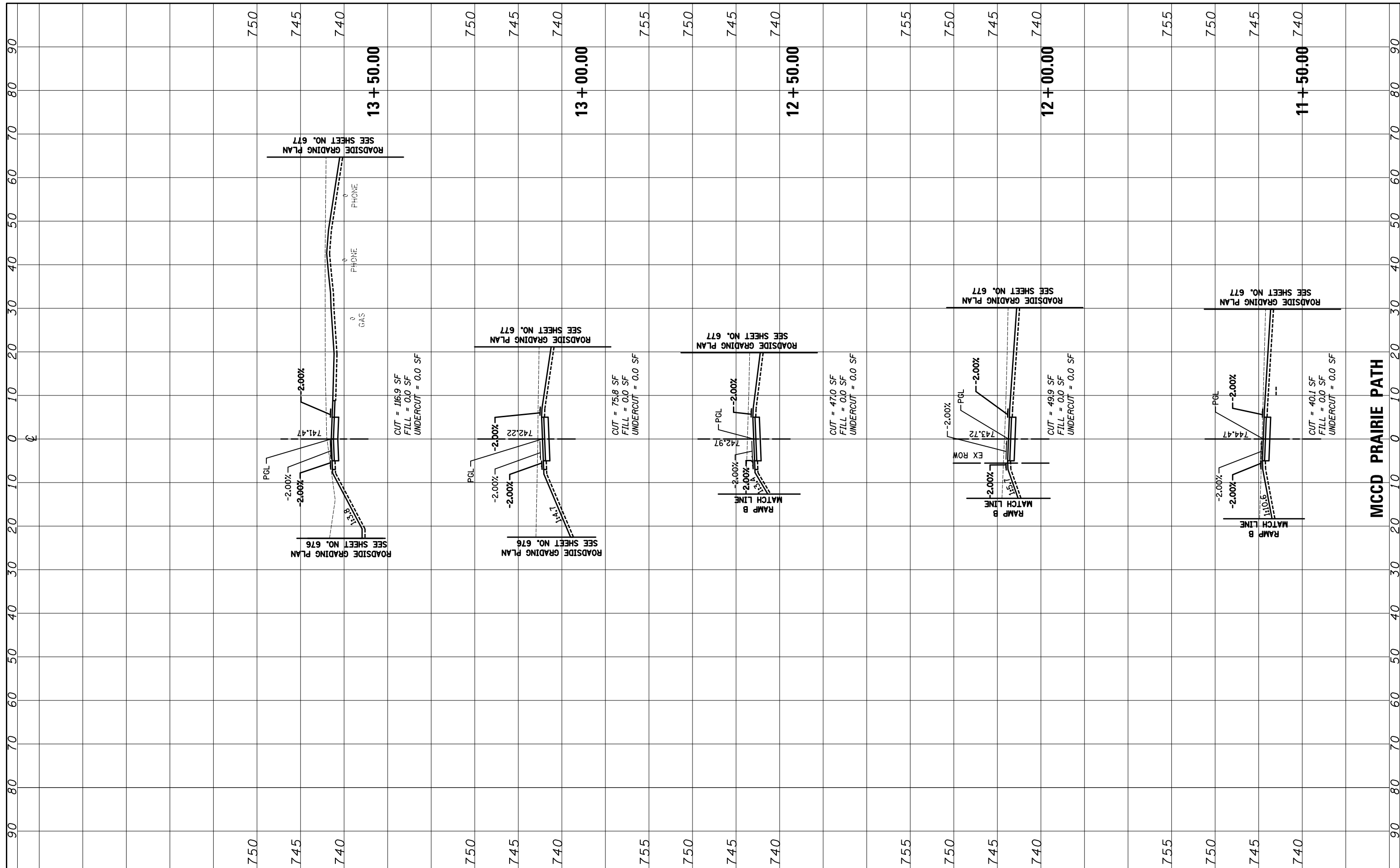
**STATE OF ILLINOIS
DEPARTMENT OF TRANSPORTATION**

CROSS SECTIONS
SCALE: 10'H: 5'V SHEET NO. 4 OF 10 SHEETS STA. 8+50.00 TO STA. 11+00.00

O.R. RTE.	SECTION	COUNTY	TOTAL SHEETS	SHEET NO.
0003	18A-2	MCHENRY	825	819
CONTRACT NO. 60F72				
FED. ROAD DIST. NO. 1 ILLINOIS FED. AID PROJECT				

FINAL SURVEY NO.	SURVEYED	BY	DATE
NOTE BOOK	PLOTTED		
AREAS CHECKED	TEMPLATE		
	AREAS CHECKED		

ORIGINAL SURVEY NO.	SURVEYED	BY	DATE
NOTE BOOK	PLOTTED		
AREAS CHECKED	TEMPLATE		
	AREAS CHECKED		



FILE NAME = ...\\D160F72-sht-xssht-18.Bikepath.dgn

USER NAME = okw
 DESIGNED - PML
 DRAWN - PML
 CHECKED - GAB
 DATE - 5/3/2012

REVISED -
 REVISED -
 REVISED -
 REVISED -

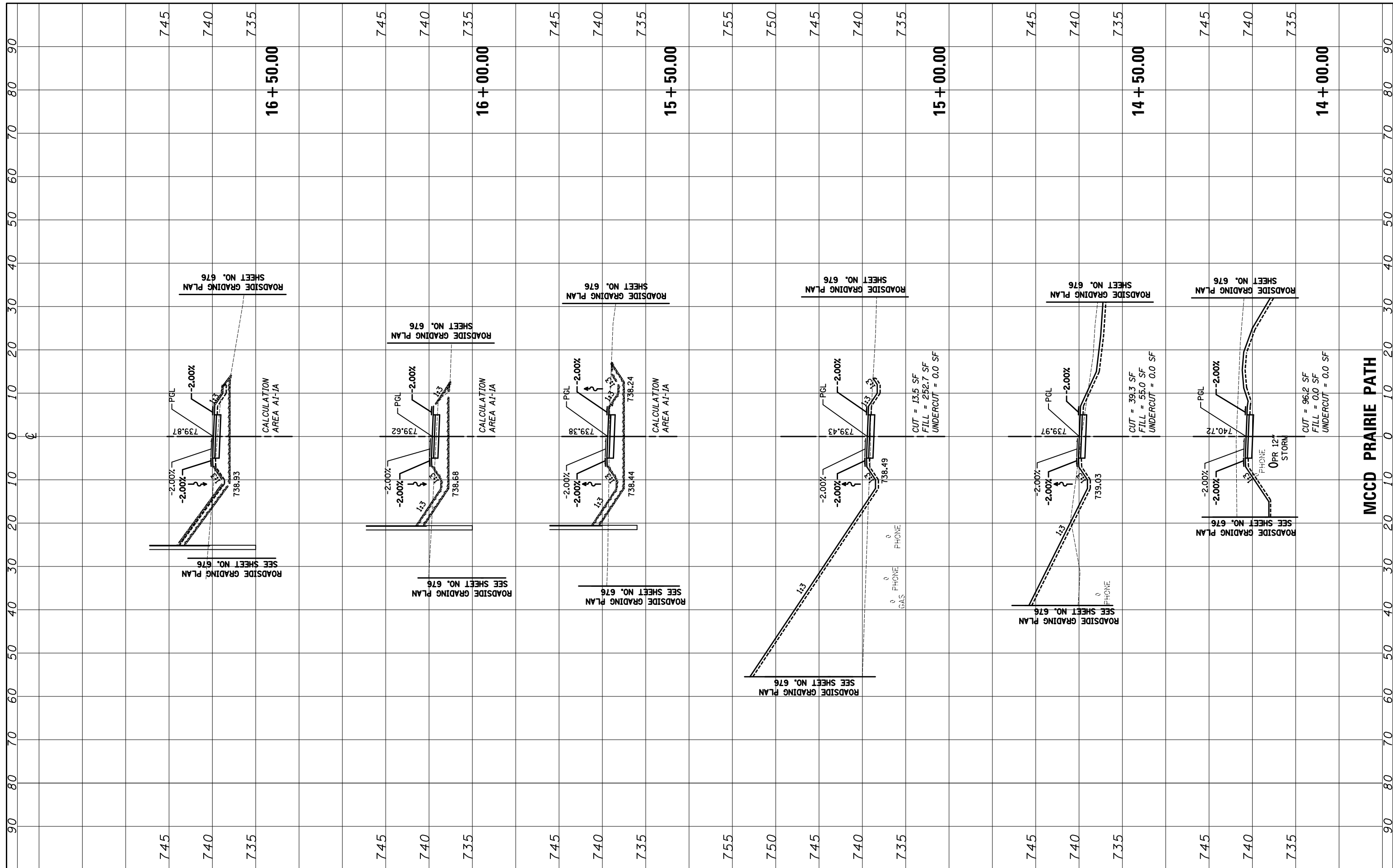
**STATE OF ILLINOIS
 DEPARTMENT OF TRANSPORTATION**

CROSS SECTIONS
 SCALE: 10'H: 5'V SHEET NO. 5 OF 10 SHEETS STA. 11+50.00 TO STA. 13+50.00

O.R. RTE.	SECTION	COUNTY	TOTAL SHEETS	SHEET NO.
0003	18A-2	MCHENRY	825	820
CONTRACT NO. 60F72				
FED. ROAD DIST. NO. 1 ILLINOIS FED. AID PROJECT				

FINAL SURVEY NO.	SURVEYED PLOTTED AREAS CHECKED	BY	DATE
NOTE BOOK NO.	TEMPLATE AREAS CHECKED		

ORIGINAL SURVEY NO.	SURVEYED PLOTTED AREAS CHECKED	BY	DATE



FILE NAME = ...\\D160F72-sht-xxsh-18.Bikepath.dgn

USER NAME = akw
 DESIGNED - PML
 DRAWN - PML
 CHECKED - GAB
 DATE - 5/3/2012
 PLOT SCALE = 20.0000' / in.
 PLOT DATE = 5/2/2012

REVISED -
 REVISED -
 REVISED -
 REVISED -

**STATE OF ILLINOIS
 DEPARTMENT OF TRANSPORTATION**

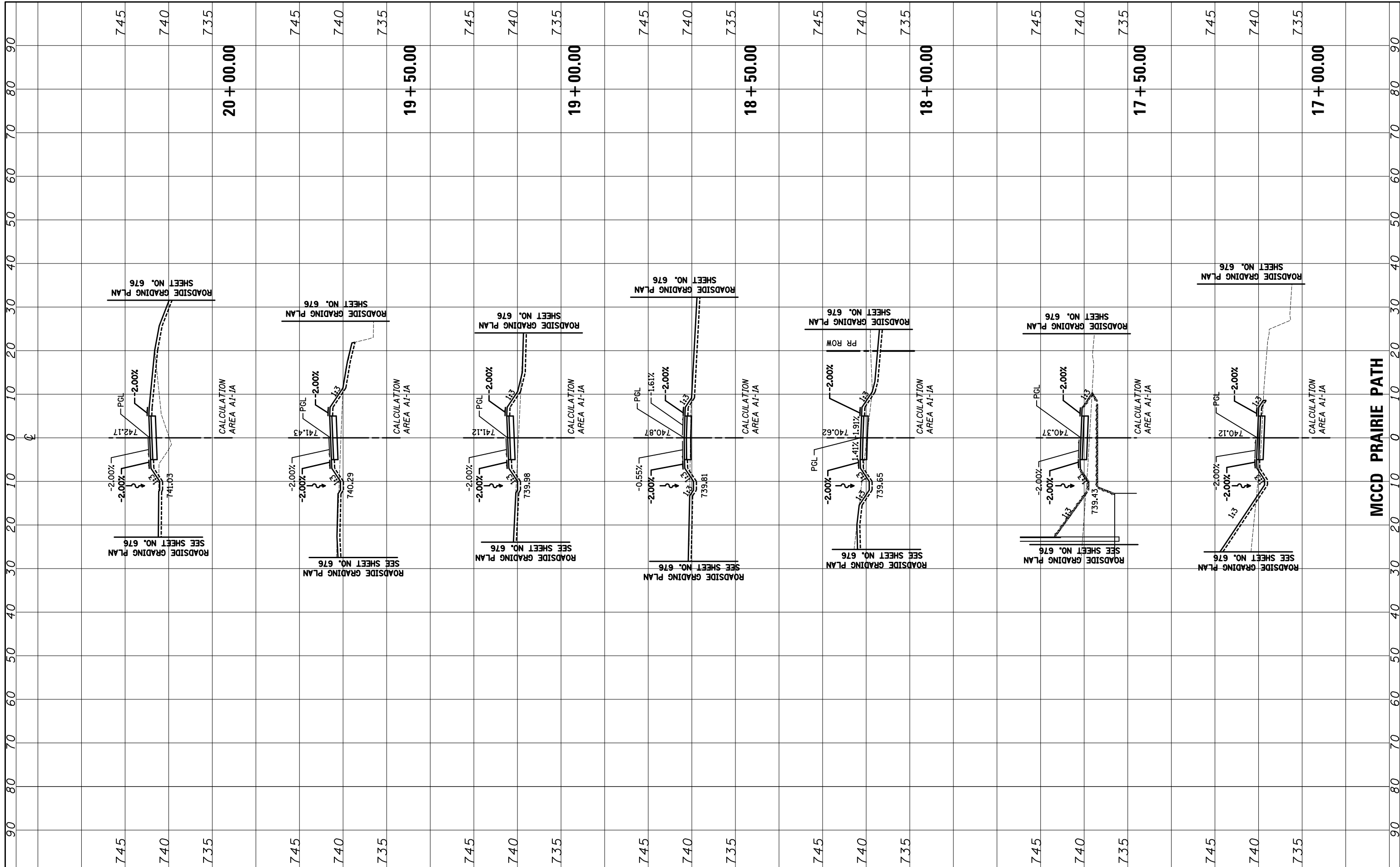
SCALE: 10'H: 5'V SHEET NO. 6 OF 10 SHEETS STA. 14+00.00 TO STA. 16+50.00

CROSS SECTIONS

O.R. RTE.	SECTION	COUNTY	TOTAL SHEETS	SHEET NO.
0003	18A-2	MCHENRY	825	821
CONTRACT NO. 60F72				
FED. ROAD DIST. NO. 1 ILLINOIS FED. AID PROJECT				

FINAL SURVEY NO.	SURVEYED PLOTTED TEMPLATE AREAS CHECKED	BY	DATE

ORIGINAL SURVEY NO.	SURVEYED PLOTTED TEMPLATE AREAS CHECKED	BY	DATE



FILE NAME = ...\\D160F72-sht-xssht-18.Bikepath.dgn

USER NAME = okw
 DESIGNED - PML
 DRAWN - PML
 CHECKED - GAB
 DATE - 5/3/2012

REVISED -
 REVISED -
 REVISED -
 REVISED -

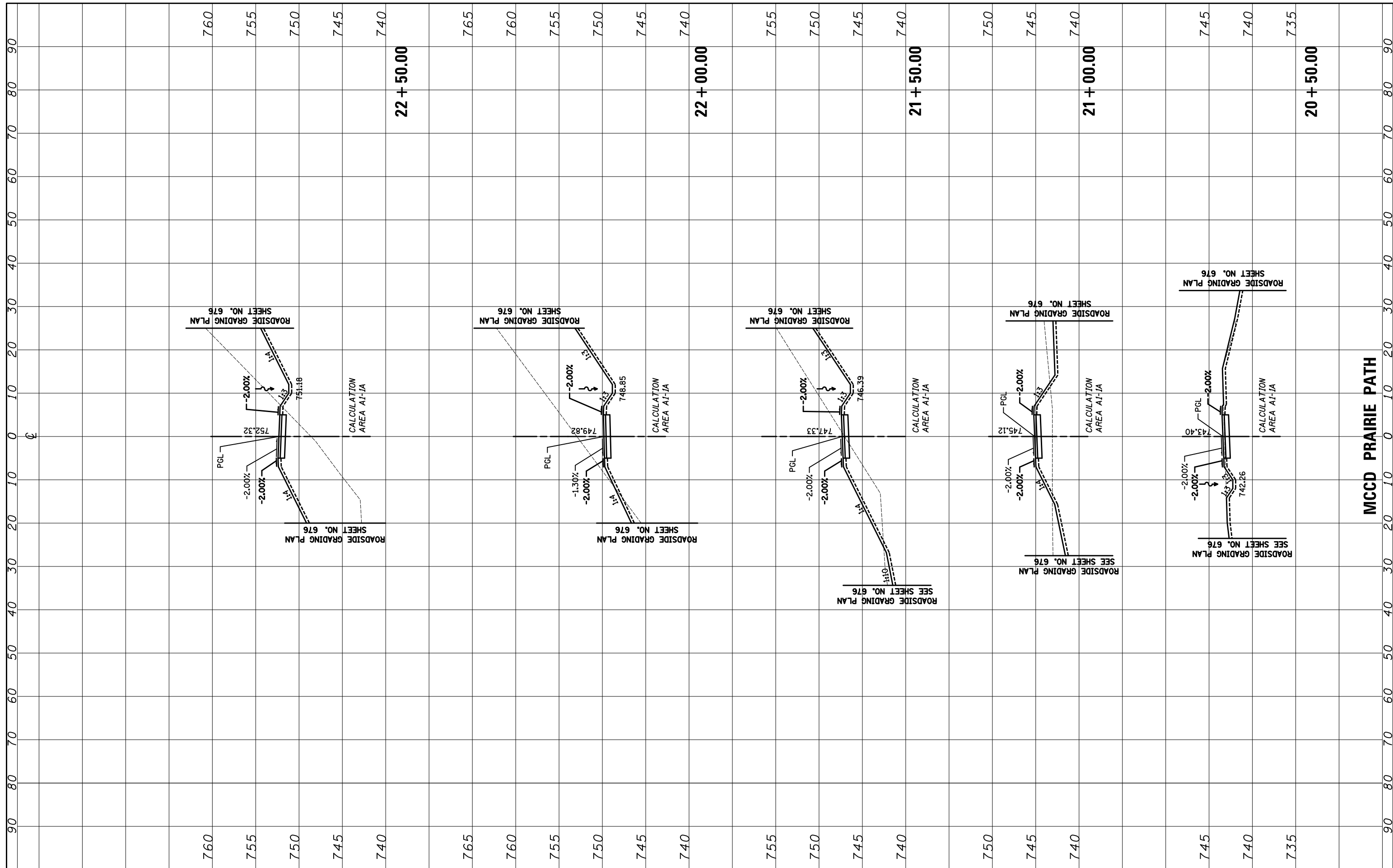
STATE OF ILLINOIS
 DEPARTMENT OF TRANSPORTATION

CROSS SECTIONS
 SCALE: 10'H: 5'V
 SHEET NO. 7 OF 10 SHEETS
 STA. 17+00.00 TO STA. 20+00.00

O.R. RTE.	SECTION	COUNTY	TOTAL SHEETS	SHEET NO.
0003	18A-2	MCHENRY	825	822
CONTRACT NO. 60F72				
FED. ROAD DIST. NO. 1 ILLINOIS FED. AID PROJECT				

FINAL SURVEY NO.	SURVEYED	BY	DATE
NOTE BOOK	PLOTTED		
AREAS CHECKED	TEMPLATE		
	AREAS CHECKED		

ORIGINAL SURVEY NO.	SURVEYED	BY	DATE
	PLOTTED		
	TEMPLATE		
	AREAS CHECKED		



FILE NAME = ...\\D160F72-sht-xssht-18.Bikepath.dgn

USER NAME = okw
 DESIGNED - PML
 DRAWN - PML
 CHECKED - GAB
 DATE - 5/3/2012

REVISIONS:
 REVISIONS -
 REVISIONS -
 REVISIONS -
 REVISIONS -

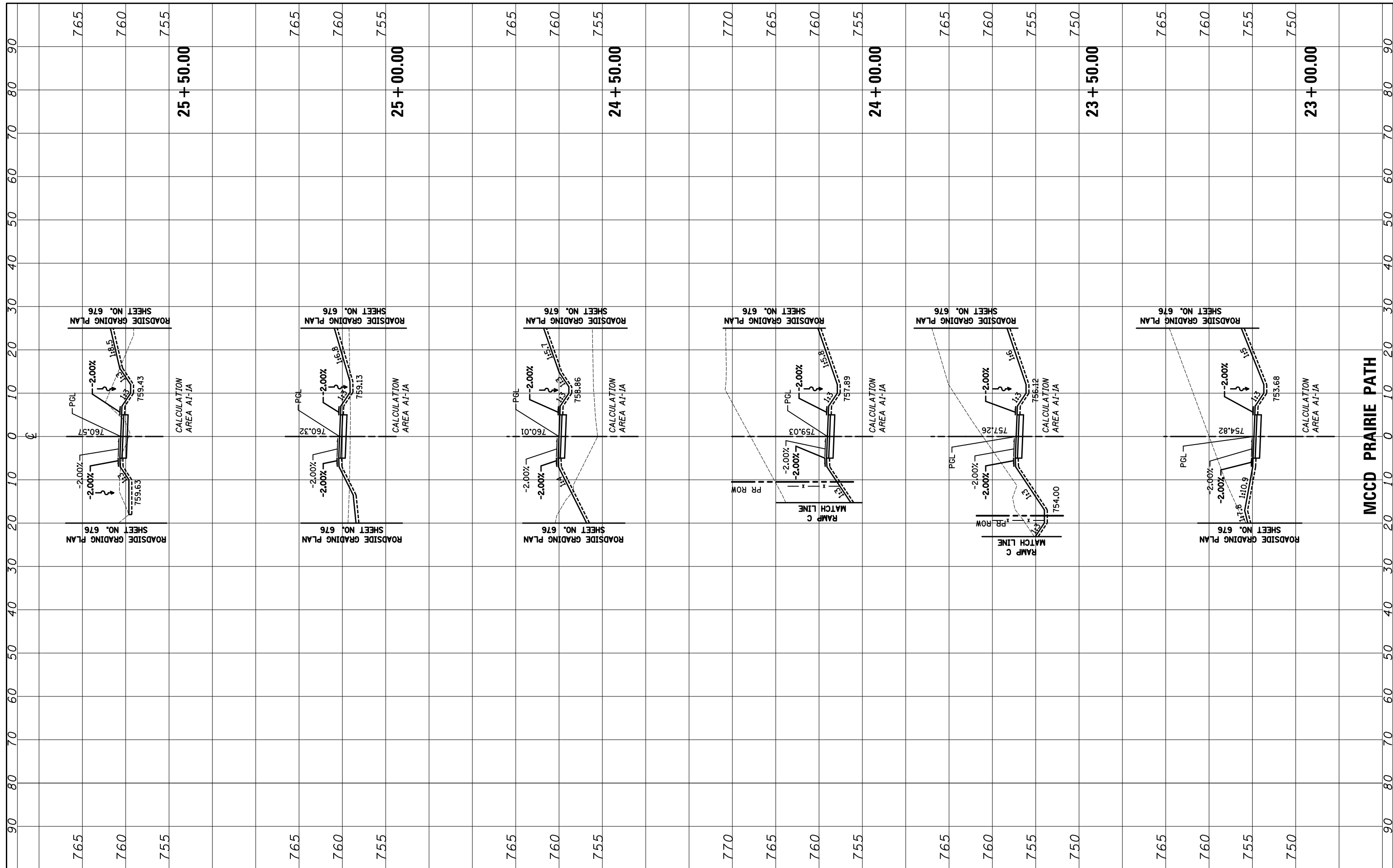
**STATE OF ILLINOIS
 DEPARTMENT OF TRANSPORTATION**

CROSS SECTIONS
 SCALE: 10'H: 5'V
 SHEET NO. 8 OF 10 SHEETS
 STA. 20+50.00 TO STA. 22+50.00

O.R. RTE.	SECTION	COUNTY	TOTAL SHEETS	SHEET NO.
0003	18A-2	MCHENRY	825	823
CONTRACT NO. 60F72				
FED. ROAD DIST. NO. 1 ILLINOIS FED. AID PROJECT				

FINAL SURVEY NO.	SURVEYED	BY	DATE
NOTE BOOK	PLOTTED		
AREAS CHECKED	TEMPLATE		
	AREAS		
	CHECKED		

ORIGINAL SURVEY NO.	SURVEYED	BY	DATE
NOTE BOOK	PLOTTED		
AREAS CHECKED	TEMPLATE		
	AREAS		
	CHECKED		



FILE NAME = ...\\D160F72-sht-xssht-18.Bikepath.dgn

USER NAME = okw
 DESIGNED - PML
 DRAWN - PML
 CHECKED - GAB
 DATE - 5/3/2012

REVISIONS:
 REVISED -
 REVISED -
 REVISED -
 REVISED -

**STATE OF ILLINOIS
 DEPARTMENT OF TRANSPORTATION**

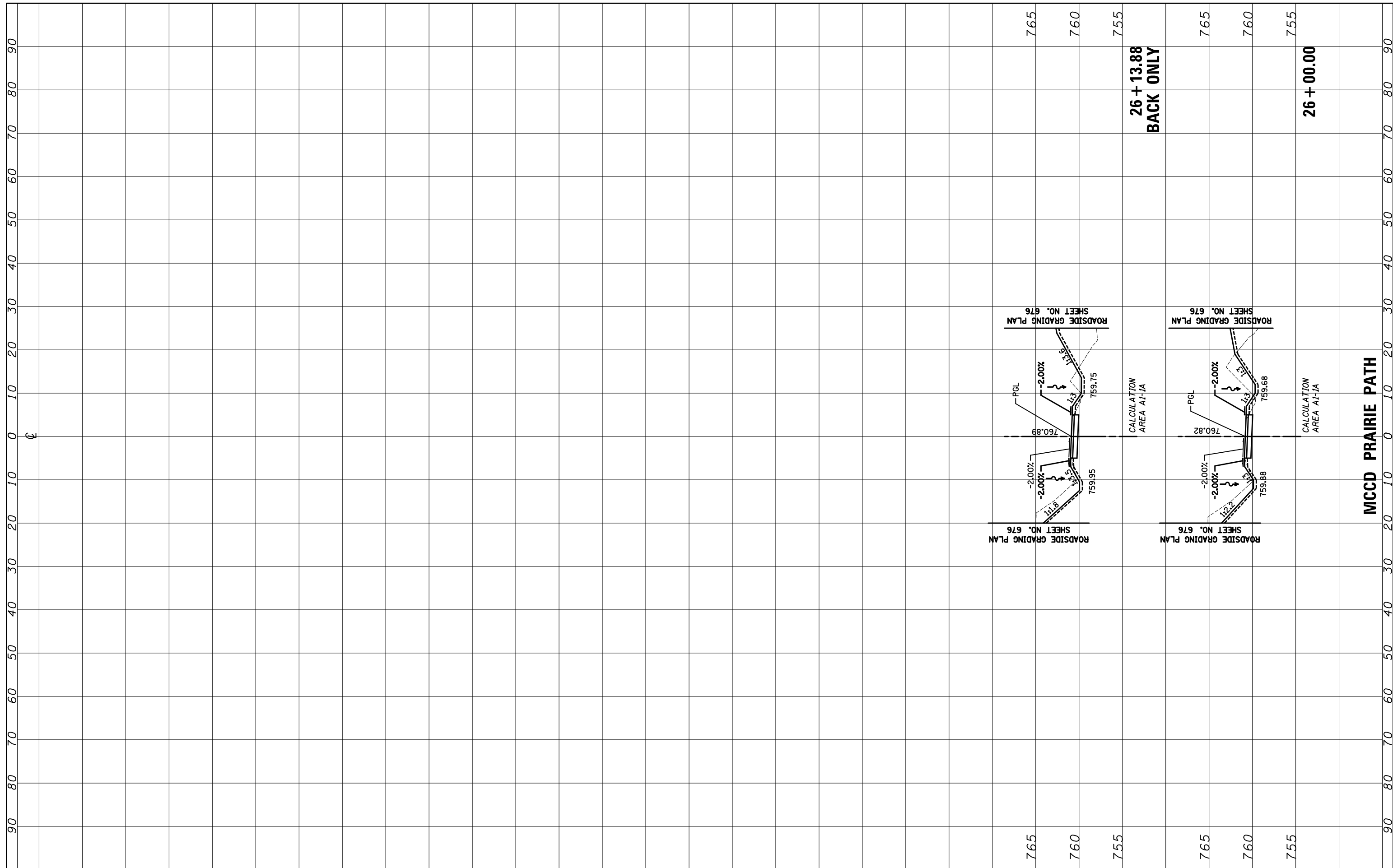
SCALE: 10'H: 5'V SHEET NO. 9 OF 10 SHEETS STA. 23+00.00 TO STA. 25+50.00

CROSS SECTIONS

O.R. RTE.	SECTION	COUNTY	TOTAL SHEETS	SHEET NO.
0003	18A-2	MCHENRY	825	824
CONTRACT NO. 60F72				
FED. ROAD DIST. NO. 1 ILLINOIS FED. AID PROJECT				

FINAL SURVEY NO.	SURVEYED PLOTTED AREAS CHECKED	BY	DATE
NOTE BOOK	TEMPLATE		
	AREAS CHECKED		

ORIGINAL SURVEY NO.	SURVEYED PLOTTED AREAS CHECKED	BY	DATE
NOTE BOOK	TEMPLATE		
	AREAS CHECKED		



FILE NAME = ...\\D160F72-sht-ssht-18.Bikepath.dgn

USER NAME = okw
 DESIGNED - PML
 DRAWN - PML
 CHECKED - GAB
 DATE - 5/3/2012

REVISED -
 REVISED -
 REVISED -
 REVISED -

**STATE OF ILLINOIS
 DEPARTMENT OF TRANSPORTATION**

CROSS SECTIONS
 SCALE: 10'H: 5'V SHEET NO. 10 OF 10 SHEETS STA. 26+00.00 TO STA. 26+13.88

O.R. RTE.	SECTION	COUNTY	TOTAL SHEETS	SHEET NO.
0003	18A-2	MCHENRY	825	825
CONTRACT NO. 60F72				
FED. ROAD DIST. NO. 1 ILLINOIS FED. AID PROJECT				