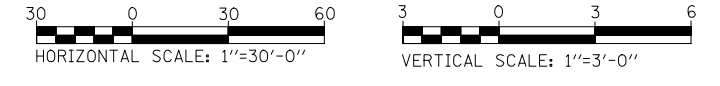
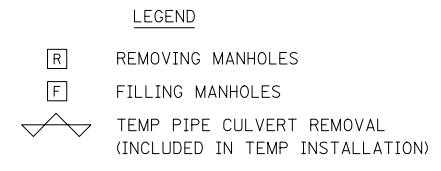
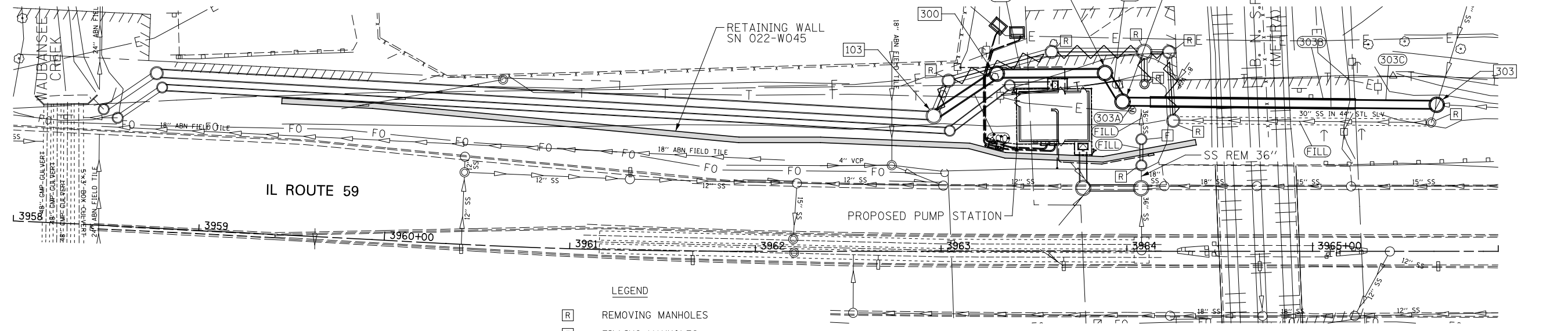


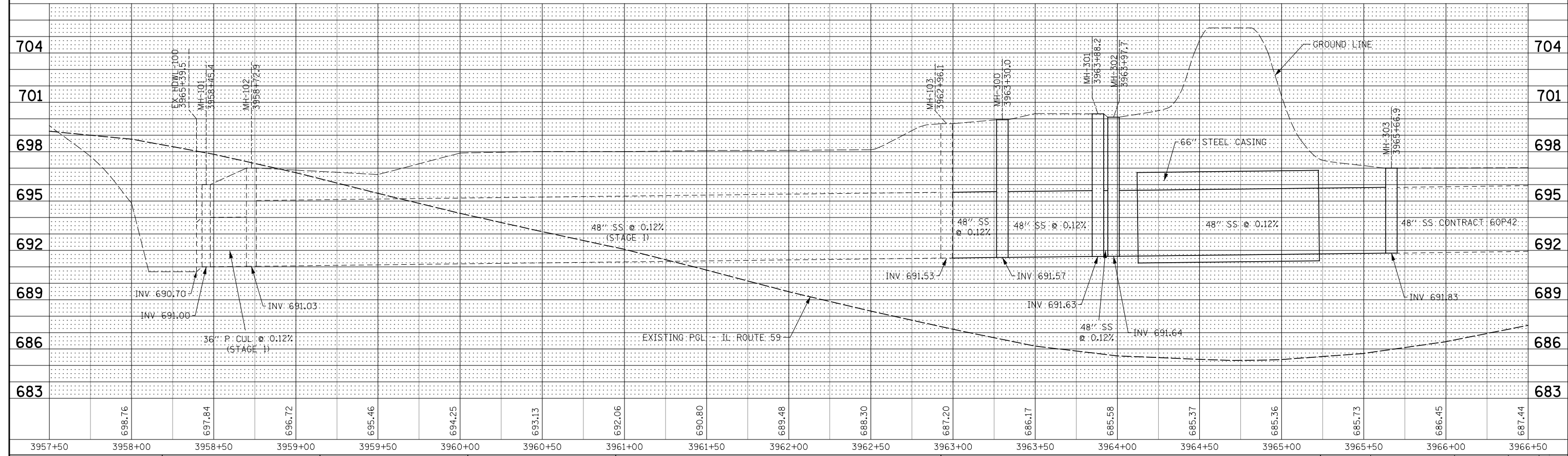
PLAN	SURVEYED	BY	DATE
	PLOTTED		
	NOTE BOOK		
	NO. _____		
	CHECKED		
	FILE NAME		
	NO. _____		

- 103 STA 3962+96.1, 73.0 LT  
MANHOLE TYPE A, 7' DIA.  
(INSTALLED IN STAGE 1)  
RIM EL 699.67  
INV EL 691.53 (NW) 48"  
INV EL 691.53 (S) 48"
- 300 STA 3963+30.0, 95.8 LT  
MANHOLE TYPE A, 7' DIA.  
TYPE 1 FRAME, CLOSED LID  
RIM EL 699.94  
INV EL 691.57 (N) 48"  
INV EL 691.57 (SE) 48"
- 301 STA 3963+59.5, 115.0 LT  
MANHOLE TYPE A, 7' DIA.  
TYPE 1 FRAME, OPEN LID  
RIM EL 700.30  
INV EL 691.63 (NE) 48"  
INV EL 691.63 (S) 48"
- 302 STA 3963+97.7, 80.7 LT  
MANHOLE TYPE A, 7' DIA.  
TYPE 1 FRAME, OPEN LID  
RIM EL 700.10  
INV EL 691.64 (N) 48"  
INV EL 691.64 (SW) 48"
- 303 STA 3965+66.9, 79.0 LT  
MANHOLE TYPE A, 7' DIA.  
TYPE 1 FRAME, CLOSED LID  
RIM EL 697.00  
INV EL 691.83 (S) 48"  
INV EL 691.83 (N) 48"  
INV EL 692.13± (W) 12"
- 300 34' - 48" SS CLASS A, TYPE 2 @ 0.12%
- 301 51' - 48" SS CLASS A, TYPE 2 @ 0.12%
- 302 11' - 48" SS CLASS A, TYPE 2 @ 0.12%
- 303A 7' - 48" SS CLASS A, TYPE 2 @ 0.12%
- 303B 110' @ 0.12% - STORM SEWERS JKD 48
- 303C 40' - 48" SS CLASS A, TYPE 1 @ 0.12%

- REMOVING MANHOLES  
STA 3964+09.5, 90.2 LT  
STA 3965+63.9, 69.4 LT
- FILLING MANHOLES  
STA 3964+07.8, 60.4 LT
- TEMP PIPE CULVERT REMOVAL (INCLUDED IN TEMP INSTALLATION)  
STA 3963+04.0, 92.0 LT  
STA 3963+59.5, 107.5 LT  
STA 3964+07.9, 46.3 LT  
STA 3964+09.4, 107.5 LT  
STA 3964+22.7, 107.5 LT  
STA 3964+25.0, 70.4 LT
- FILL EXISTING STORM SEWERS  
STA 3964+07.7 TO 3964+07.8 - 2 CU YD  
STA 3964+07.8 TO 3964+07.8 - 3 CU YD  
STA 3964+25.0 TO 3965+63.9 - 62 CU YD
- STORM SEWER REMOVAL - 36"
- STA 3964+07.9 TO 3964+07.9 - 5'
- TEMP PIPE CULVERT REMOVAL (INCLUDED IN TEMP INSTALLATION)  
STA 3962+96.1 TO 3963+04.0 - 14'  
STA 3963+04.0 TO 3963+59.5 - 52'  
STA 3963+59.5 TO 3964+09.4 - 43'  
STA 3964+09.4 TO 3964+09.5 - 12'  
STA 3964+09.4 TO 3964+22.7 - 7'  
STA 3964+22.7 TO 3964+25.0 - 31'



PROFILE	SURVEYED	BY	DATE
	PLOTTED		
	GRADES CHECKED		
	STRUCTURE		
	NOT AT THIS OFFICE		
	NO. _____		



FILE NAME =	USER NAME = *USER*	DESIGNED - DMS	REVISED -	F.A.P. RTE.	SECTION	COUNTY	TOTAL SHEETS	SHEET NO.
*FILEL*		DRAWN - KEA	REVISED -	338/IL 59	2011-035-1	DUPAGE	181	23
	PLOT SCALE = *SCALE*	CHECKED - PJO	REVISED -	CONTRACT NO. 60P41				
	PLOT DATE = *DATE*	DATE - 12-14-11	REVISED -	FED. ROAD DIST. NO. ILLINOIS FED. AID PROJECT				

STATE OF ILLINOIS  
DEPARTMENT OF TRANSPORTATION

DRAINAGE PLAN / PROFILE - STAGE 3

SCALE: AS SHOWN SHEET NO. OF SHEETS STA. 3958+00 TO STA. 3966+00