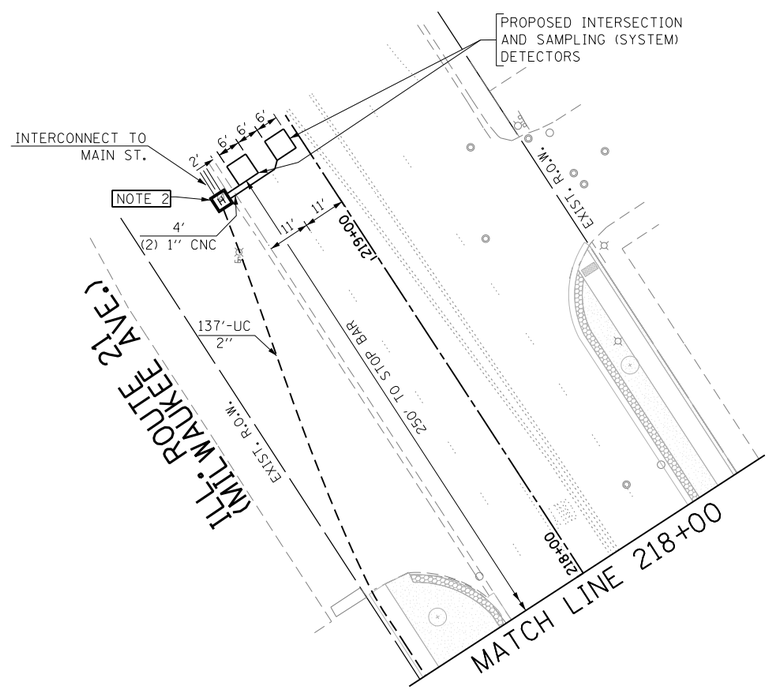

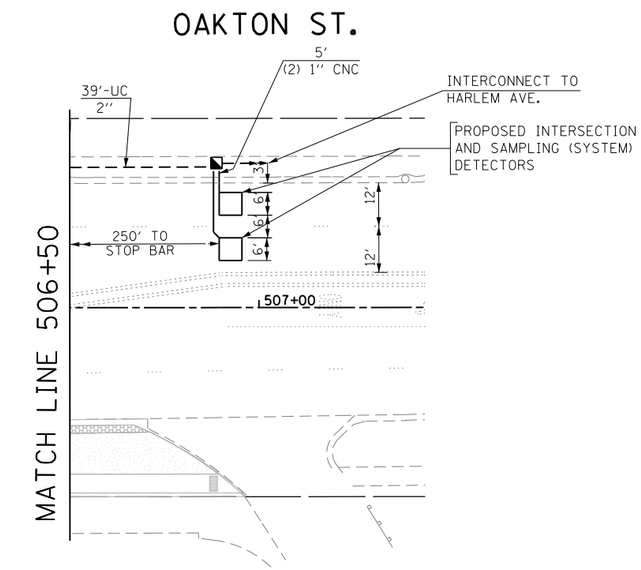

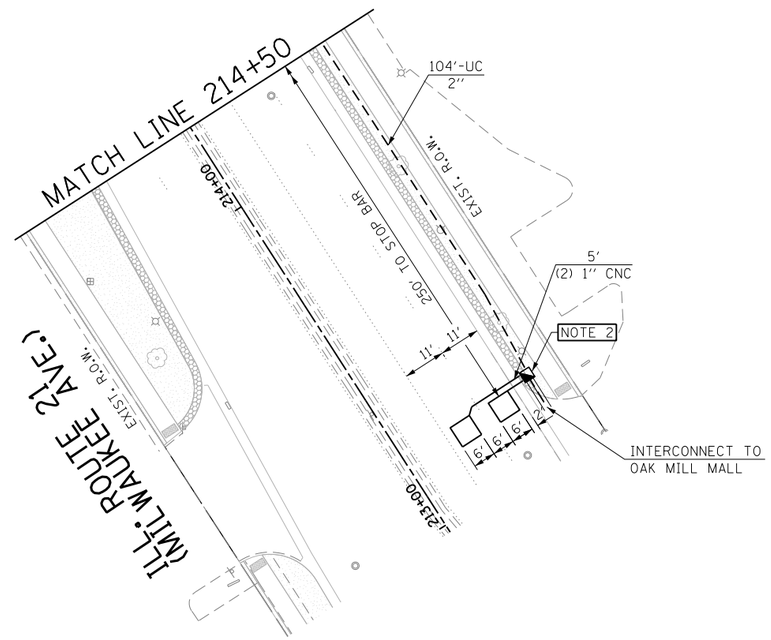

NOTE 1: ALL STREETSCAPE WORK SHOWN IN "LIGHT GREY" WILL BE DONE "BY THE VILLAGE OF NILES" UNDER A SEPARATE CONTRACT. THE TRAFFIC SIGNAL CONTRACTOR SHALL COORDINATE CLOSELY WITH THE VILLAGE TO MINIMIZE CONFLICTS WITH THE STREETSCAPE WORK DURING CONSTRUCTION.

NOTE 2: THE EXISTING HANDHOLE SHALL BE REMOVED IN A MANNER THAT WILL NOT DAMAGE THE EXISTING INTERCONNECT CONDUIT, WHICH WILL REMAIN IN PLACE FOR FUTURE USE. A NEW HANDHOLE SHALL BE BUILT IN PLACE OF REMOVED EXISTING HANDHOLE AS SHOWN HERE.

THE TRAFFIC SIGNAL CONTROL EQUIPMENT FOR THIS PROJECT SHALL BE "EAGLE" TO MATCH THE EXISTING ADJACENT SYSTEM.

FILE NAME = $FILEL$	USER NAME = _GAI_	DESIGNED - MA, PKG	REVISED -	STATE OF ILLINOIS DEPARTMENT OF TRANSPORTATION	TRAFFIC SIGNAL INSTALLATION PLAN ILL. ROUTE 21 (MILWAUKEE AVE.) AT OAKTON ST. (SHEET 2 OF 2)	F.A.U. RTE.	SECTION	COUNTY	TOTAL SHEETS	SHEET NO.
		DRAWN - EA, SM, MG	REVISED -			3513	2011-210-TS	COOK	089	033
	PLOT SCALE = $SCALE$	CHECKED - PKG	REVISED -			FINAL		CONTRACT NO. 60R44		
	PLOT DATE = 3/21/2012	DATE - 03/21/2012	REVISED -		SCALE: 1"=20' SHEET NO. OF SHEETS STA. TO STA.	FED. ROAD DIST. NO. _	ILLINOIS	FED. AID PROJECT		