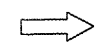


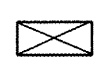


**PLAN  
STAGE III**

① COVER EXISTING BIKE PATH SIGN

**LEGEND**

-  DIRECTION OF TRAFFIC
-  DRUM OR CONE WITH STEADY BURNING LIGHT
-  TYPE III BARRICADE WITH 2 STEADY BURN LIGHTS
-  PROTECTIVE SHIELD - 6'-2" X 10' X 3 (3 PATCHES IN THE BAY OF PATCHES, 2' EACH SIDE OF PATCH)

|  |                      |            |                           |   |   |                     |         |        |              |           |
|--|----------------------|------------|---------------------------|---|---|---------------------|---------|--------|--------------|-----------|
| FILE NAME =  | USER NAME = handanah | DESIGNED - | REVISED -                 | <b>STATE OF ILLINOIS<br/>DEPARTMENT OF TRANSPORTATION</b> | <b>I-290 (EISENHOWER EXPY) AT OGDEN AVE.<br/>TRAFFIC CONTROL PLAN<br/>STAGE III</b> | F.A.U. RTE.         | SECTION | COUNTY | TOTAL SHEETS | SHEET NO. |
| g:\pwork\pwork\handanah\d0299783\013512-sht-plan.dgn | DRAWN -              | REVISED -  | 3542                      |   |   | 3-B-10BR(11)        | COOK    | 26     | 8            |           |
| PLOT SCALE = 64.3844' / in.                          | CHECKED -            | REVISED -  | CONTRACT NO. 60T39        |   |   |                     |         |        |              |           |
| PLOT DATE = 4/3/2012                                 | DATE -               | REVISED -  | ILLINOIS FED. AID PROJECT |   |   |                     |         |        |              |           |
|  |                      |            |                           |   | SCALE:  | SHEET NO. OF SHEETS |         | STA.   | TO STA.      |           |