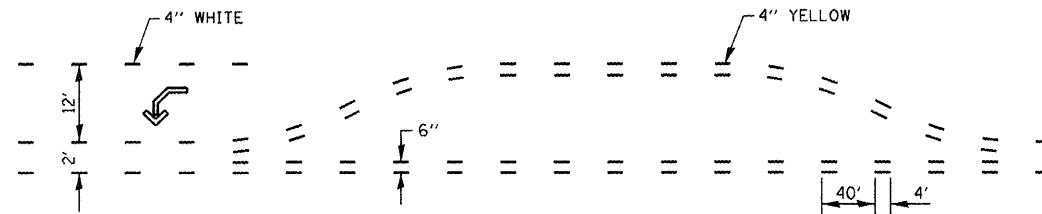
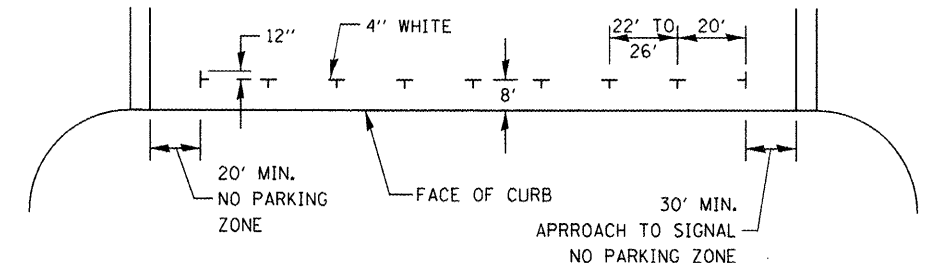


QUANTITY  
12" LINE = 16 LIN. FT.  
OR 4" LINE = 48 LIN. FT.

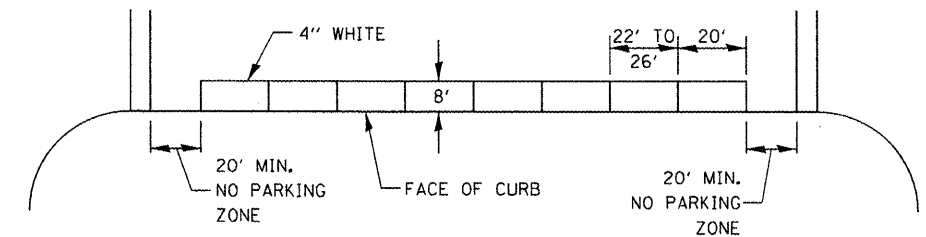
QUANTITY  
12" LINE = 29 LIN. FT.  
OR 4" LINE = 87 LIN. FT.



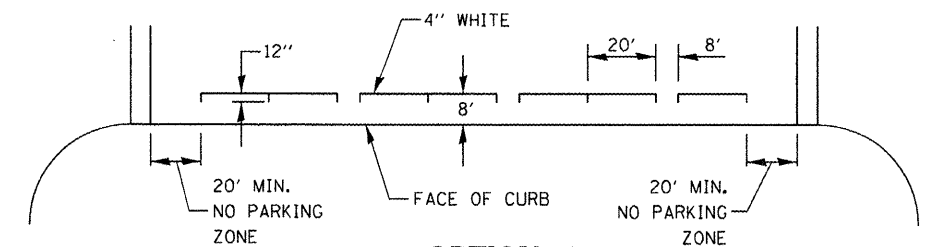
**SHORT-TERM PAVEMENT MARKING  
FOR MEDIANS AND ARROWS**



**PREFERRED METHOD**



**OPTION 2**



**OPTION 3**

**TYPICAL PARKING SPACING**

FILE NAME =	USER NAME = duncanbd	DESIGNED -	REVISED -	<b>STATE OF ILLINOIS DEPARTMENT OF TRANSPORTATION</b>	<b>DETAILS</b>		F.A.P. RTE. =	SECTION	COUNTY	TOTAL SHEETS	SHEET NO.	
ci:\pwork\pwidat\duncanbd\0285100\036	BB2-sh1-DETAILS.dgn	DRAWN -	REVISED -		SCALE:	SHEET NO. 5 OF 6 SHEETS	STA.	653	TRS-3 & BRS-4	LASALLE	23	22
	PLOT SCALE = 100.0000' / in.	CHECKED -	REVISED -				TO STA.					
	PLOT DATE = 3/23/2012	DATE -	REVISED -									
										<b>CONTRACT NO. 66B82</b>		
										<small>ILLINOIS FED. AID PROJECT</small>		