

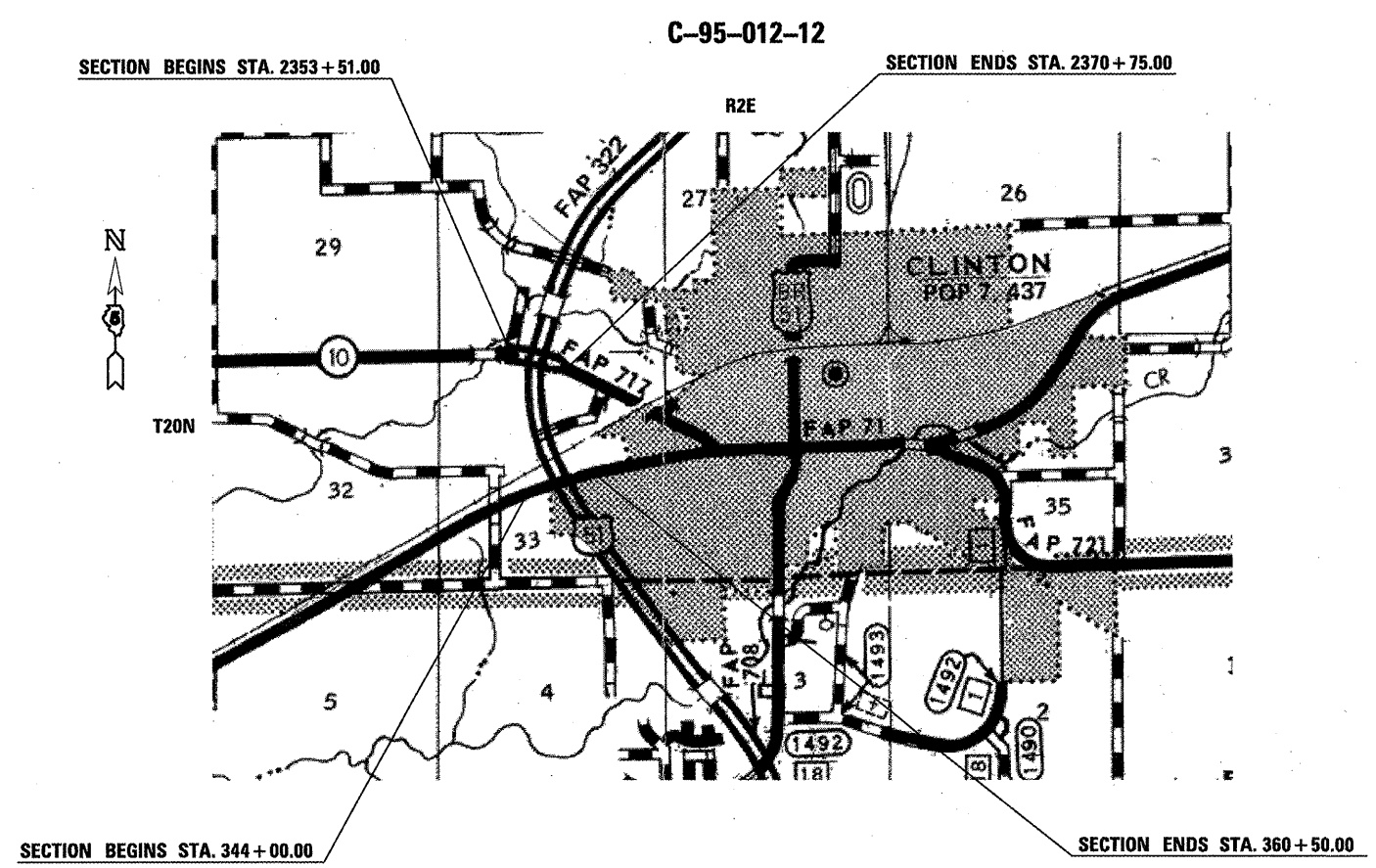
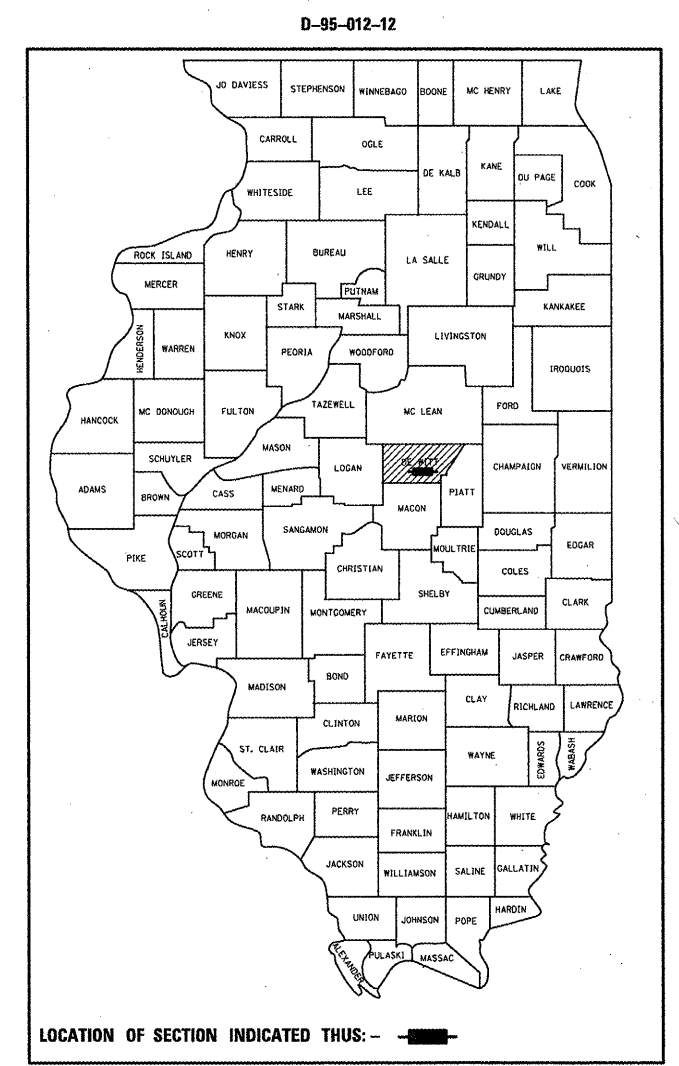
F.A.P. RTE.	SECTION	COUNTY	TOTAL SHEETS	SHEET NO.
71&717	D5 PATCHING 2013-2	DEWITT	11	1
		ILLINOIS	CONTRACT NO. 70974	

STATE OF ILLINOIS
DEPARTMENT OF TRANSPORTATION
DIVISION OF HIGHWAYS

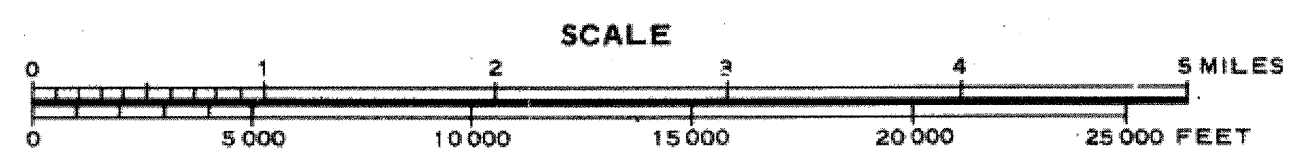
**PROPOSED
HIGHWAY PLANS**

F.A.P. ROUTE 71 (IL 54) & F.A.P. ROUTE 717 (IL 10)
SECTION D5 PATCHING 2013-2
PAVEMENT PATCHING
DEWITT COUNTY
AT U.S. 51 W. OF CLINTON

FOR INDEX OF SHEETS, SEE SHEET NO. 2
FOR SUMMARY OF QUANTITIES, SEE SHEET NO. 3



GROSS LENGTH = 3,374.00 FT. = 0.639 MILE
NET LENGTH = 3,374.00 FT. = 0.639 MILE



CURRENT ADT			
OTHER PRINCIPAL ARTERIAL FAP 71 (IL 54)			
LEG "A"	ADT(2012) = 2,450	SU = 4.6%	MU = 4.4%
LEG "B"	ADT(2012) = 4,750	SU = 6.0%	MU = 1.4%
OTHER PRINCIPAL ARTERIAL FAP 717 (IL 10)			
LEG "A"	ADT(2012) = 2,100	SU = 7.8%	MU = 9.0%
LEG "B"	ADT(2012) = 2,050	SU = 5.0%	MU = 5.3%

J.U.L.I.E.
JOINT UTILITY LOCATION INFORMATION FOR EXCAVATION
1-800-892-0123 TOWNSHIPS: CLINTONIA
OR 811

PROJECT ENGINEER: NANCY FASIG
SQUAD LEADER: STEVE COOMBES
(217) 465-4181

CONTRACT NO. 70974

STATE OF ILLINOIS
DEPARTMENT OF TRANSPORTATION
DIVISION OF HIGHWAYS

SUBMITTED: 3/29 2012

Justin A. Cooney
DEPUTY DIRECTOR OF HIGHWAYS, REGION ENGINEER

May 11 2012
John D. Baranelli, P.E.
ENGINEER OF DESIGN AND ENVIRONMENT

May 11 2012
William R. Frey, Jr.
DIRECTOR OF HIGHWAYS, CHIEF ENGINEER

PRINTED BY THE AUTHORITY
OF THE STATE OF ILLINOIS