
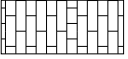

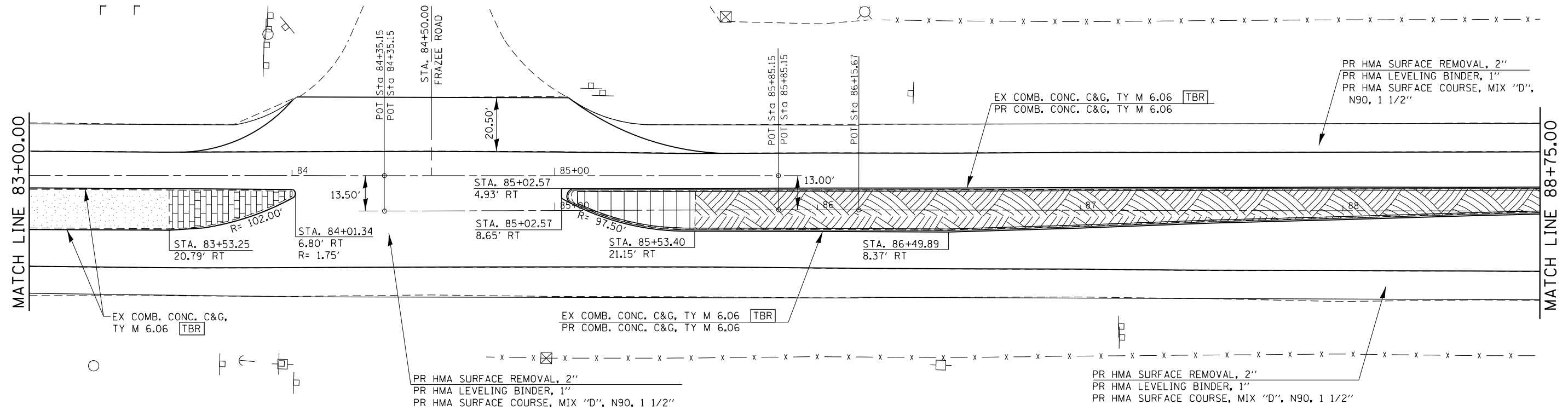
 PR EARTH EXCAVATION  
 PR SUB-BASE GRANULAR MATERIAL, TYPE A, 4"  
 PR HMA BASE COURSE, 12"  
 PR LEVELING BINDER, N90, 1"  
 PR HMA SURFACE COURSE, MIX "D", N90, 1 1/2"

 PR EARTH EXCAVATION  
 PR FURNISHED EXCAVATION (± 3")  
 PR SEEDING, CLASS 2

 PR MEDIAN SURFACE REMOVAL  
 PR SUB-BASE GRANULAR MATERIAL, TYPE A, 4"  
 PR HMA BASE COURSE, 12"  
 PR LEVELING BINDER, N90, 1"  
 PR HMA SURFACE COURSE, MIX "D", N90, 1 1/2"

 PR MEDIAN SURFACE REMOVAL  
 PR SUB-BASE GRANULAR MATERIAL, TYPE B, 4"  
 PR P.C.C. MEDIAN SURFACE, 4"



FILE NAME =	USER NAME = sparksgw	DESIGNED -	RTS	REVISED -	
et:\pw\work\p\idot\sparksgw\10245433\067	BE12-SHT-20PLAN.dgn	DRAWN -	RTS	REVISED -	
	PLOT SCALE = 40.0000' / in.	CHECKED -		REVISED -	
	PLOT DATE = Apr-09-2012 03:33:36PM	DATE -		REVISED -	

**STATE OF ILLINOIS**  
**DEPARTMENT OF TRANSPORTATION**

**PLAN SHEETS, I-55 INTERCHANGE**

SCALE:      SHEET 2 OF 7 SHEETS      STA.      TO STA.

F.A.P. RTE.	SECTION	COUNTY	TOTAL SHEETS	SHEET NO.
753	(140RS-6, 141RS-7)I	SANGAMON	98	39
CONTRACT NO. 72E12				
ILLINOIS FED. AID PROJECT				