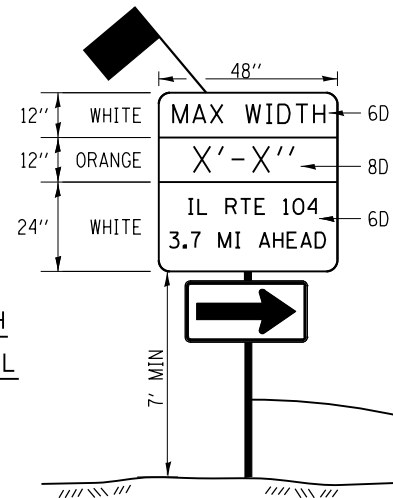
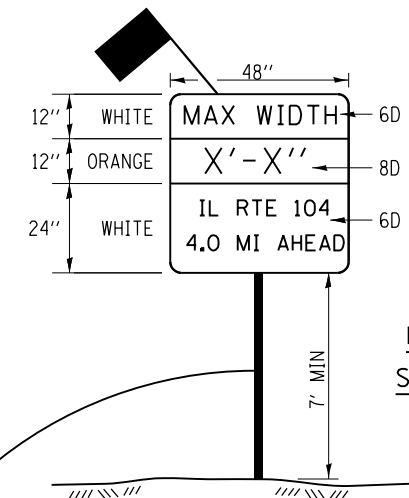


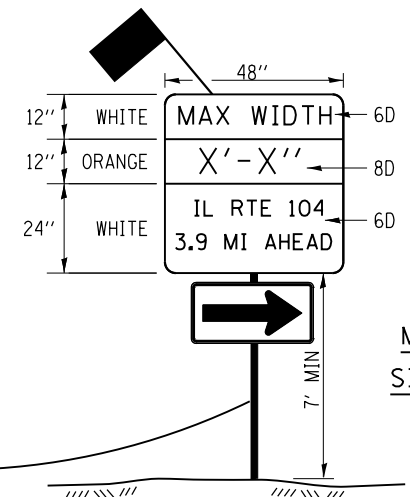
MAX WIDTH  
SIGN DETAIL



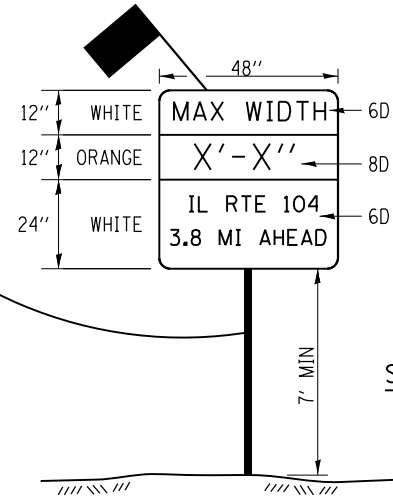
MAX WIDTH  
SIGN DETAIL



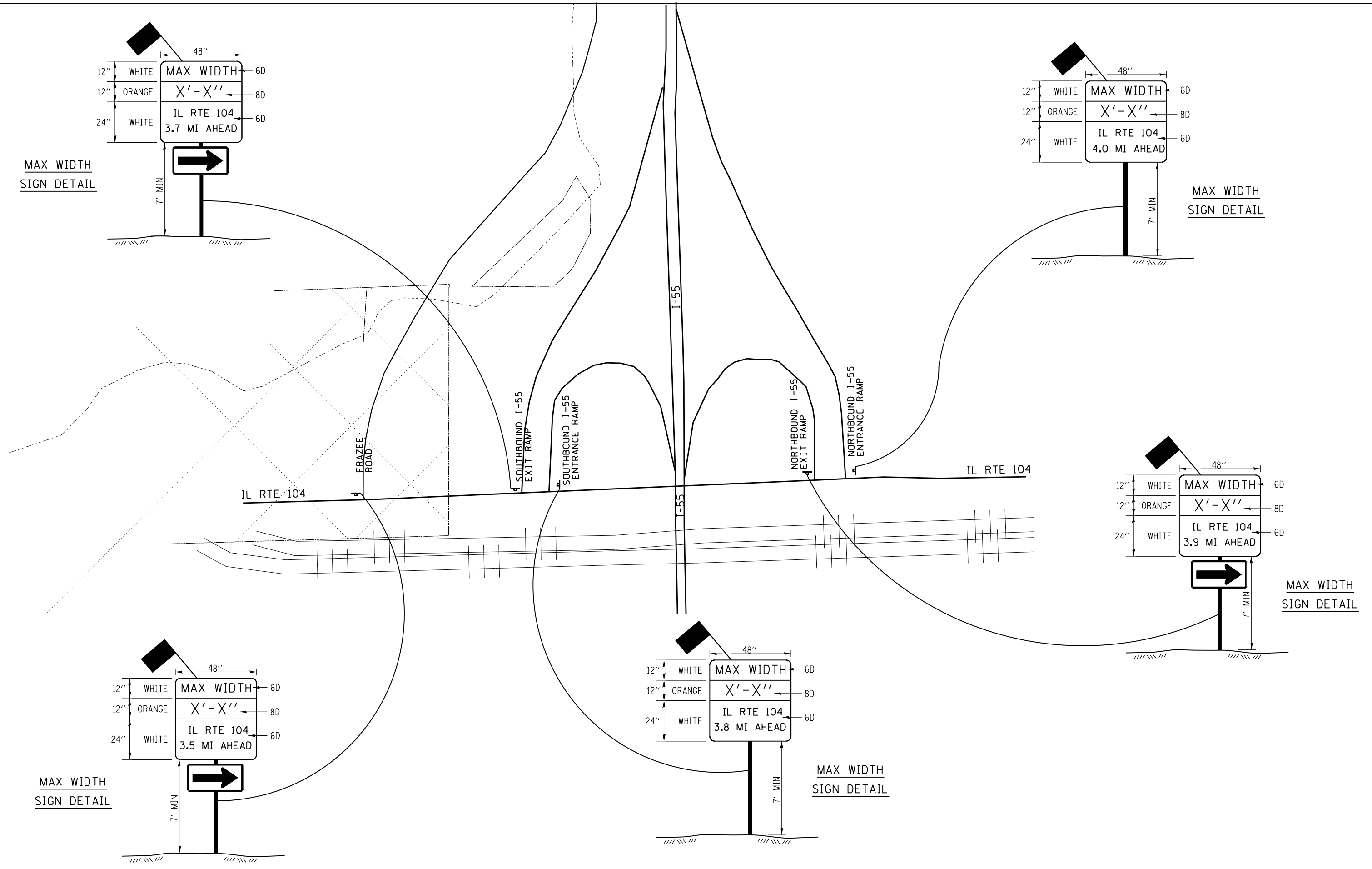
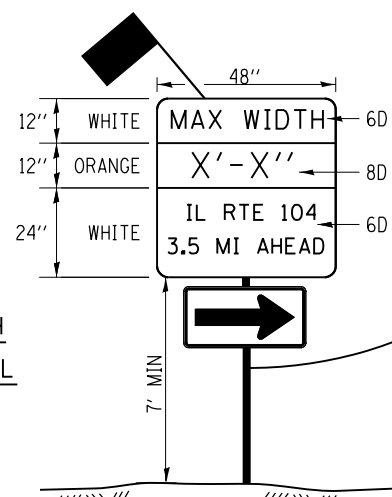
MAX WIDTH  
SIGN DETAIL



MAX WIDTH  
SIGN DETAIL



MAX WIDTH  
SIGN DETAIL



|  |                                    |             |           |
|--|------------------------------------|-------------|-----------|
| FILE NAME =  | USER NAME = sparksgw               | DESIGNED -  | REVISED - |
| ct:\pwork\pwork\sparksgw\0245433\0672E12-sht-typical.dgn |                                    | DRAWN - ETJ | REVISED - |
|  | PLOT SCALE = 200.0000' / in.       | CHECKED -   | REVISED - |
|  | PLOT DATE = Apr-09-2012 03:36:42PM | DATE -      | REVISED - |

STATE OF ILLINOIS  
DEPARTMENT OF TRANSPORTATION

MAXIMUM WIDTH SIGNING

SCALE: SHEET 2 OF 2 SHEETS STA. TO STA.

| F.A.P. RTE.               | SECTION             | COUNTY   | TOTAL SHEETS | SHEET NO. |
|---------------------------|---------------------|----------|--------------|-----------|
| 753                       | (140RS-6, 141RS-7)I | SANGAMON | 98           | 58        |
| CONTRACT NO. 72E12        |                     |          |              |           |
| ILLINOIS FED. AID PROJECT |                     |          |              |           |