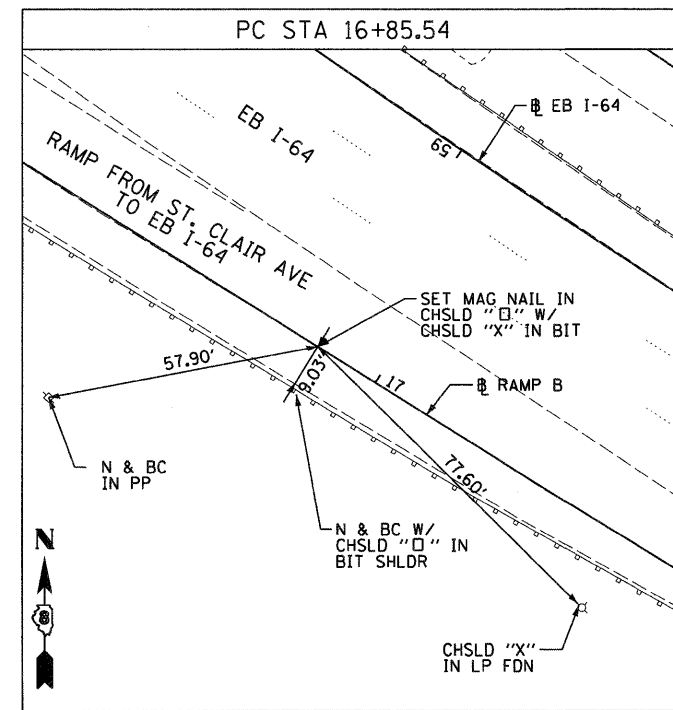
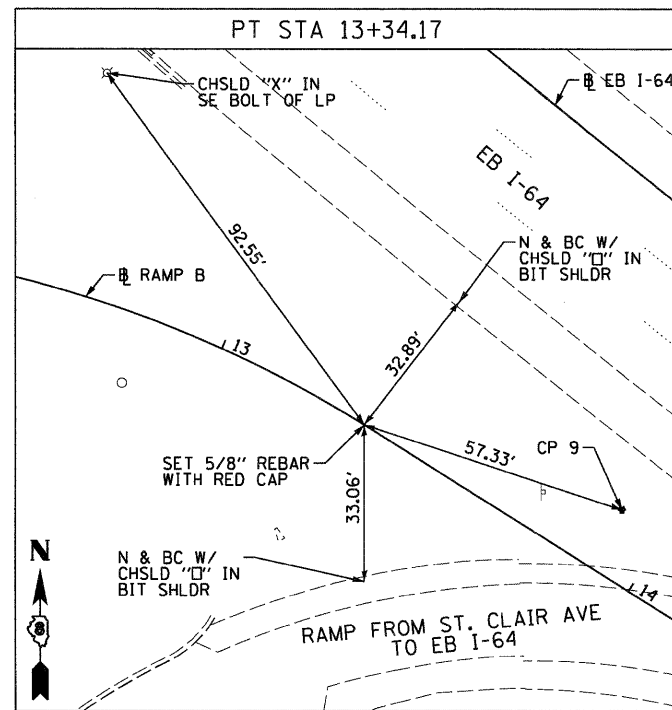
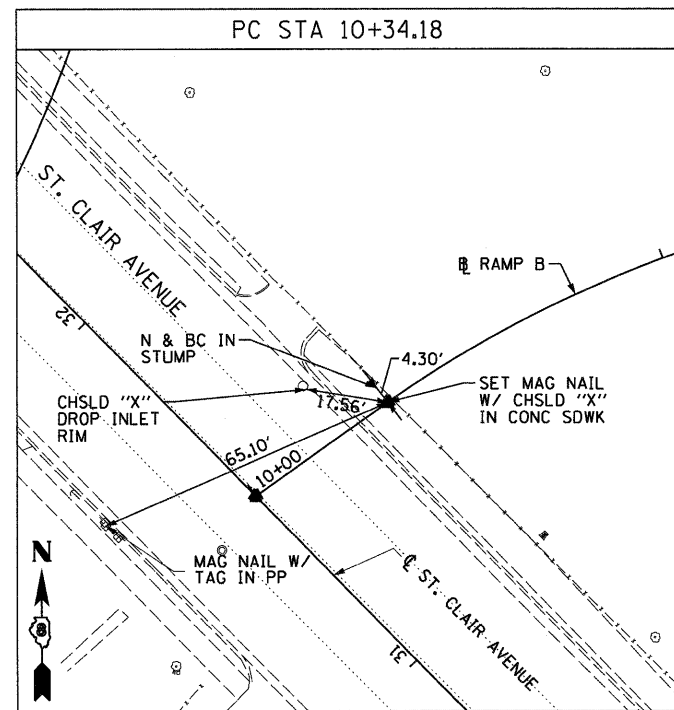


RAMP B



NOTE:
INFORMATION ON THIS SHEET
FROM CONTRACT 76C52

FILE NAME = DBTRI-76C52-sh1-ATB-07.dgn	USER NAME = searsb	DESIGNED TTB	REVISED -	STATE OF ILLINOIS DEPARTMENT OF TRANSPORTATION	ALIGNMENT, TIES AND BENCHMARKS	F.A.I. RTE. 64	SECTION 82-1-R(A)LS	COUNTY ST. CLAIR	TOTAL SHEETS 89	SHEET NO. 13		
	PLOT SCALE = 48,0000' / in.	DRAWN TTB	REVISED -			SCALE: NONE	SHEET NO. 7 OF 9 SHEETS	STA.	TO STA.	CONTRACT NO. 76F71		
	PLOT DATE = 1/24/2012	CHECKED JAH	REVISED -			FED. ROAD DIST. NO. ILLINOIS FED. AID PROJECT						
		DATE 1-20-12	REVISED -									