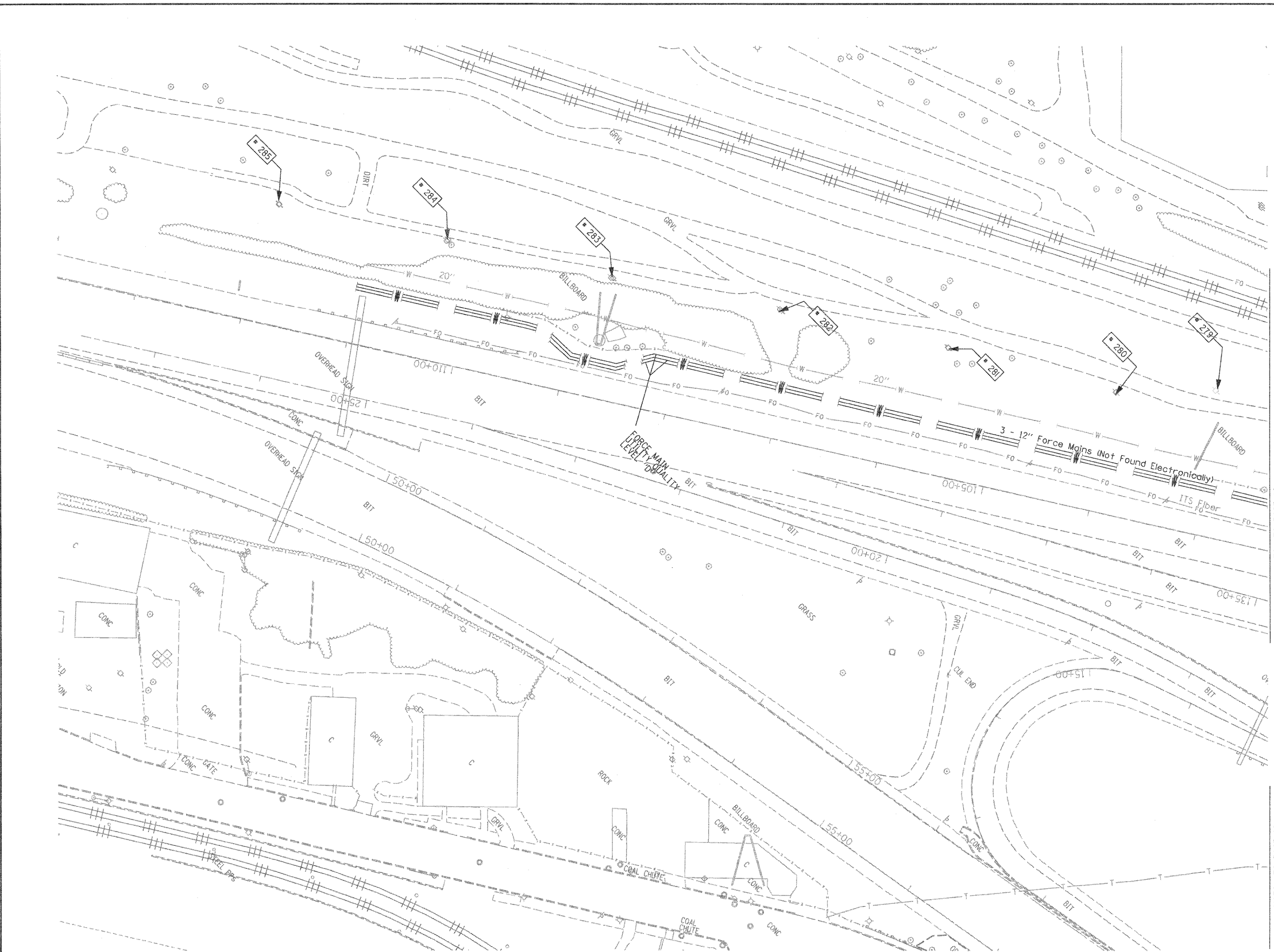



TBE Pole Number	Approximate Location	Identification # on Pole	Utilities Attached to Poles	Utility Owners	Notes: Additional Items Attached to Poles
279	345' SOUTHWEST COLLINSVILLE AVE. AT STA. 74+30	NO TAG	ELECTRIC SERVICE	AMEREN ELECTRIC	ELECTRIC SERVICE TO BILLBOARD
280	440' SOUTHWEST COLLINSVILLE AVE. AT STA. 74+00	NO TAG	ELECTRIC SERVICE	AMEREN ELECTRIC	ELECTRIC SERVICE
281	600' SOUTHWEST COLLINSVILLE AVE. AT STA. 74+00	NO TAG	ELECTRIC SERVICE	AMEREN ELECTRIC	ELECTRIC SERVICE
282	756' SOUTHWEST COLLINSVILLE AVE. AT STA. 74+00	NO TAG	ELECTRIC SERVICE	AMEREN ELECTRIC	ELECTRIC SERVICE
283	917' SOUTHWEST COLLINSVILLE AVE. AT STA. 74+00	NO TAG	ELECTRIC SERVICE	AMEREN ELECTRIC	ELECTRIC SERVICE TO BILLBOARD
284	1072' SOUTHWEST COLLINSVILLE AVE. AT STA. 74+00	NO TAG	ELECTRIC SERVICE	AMEREN ELECTRIC	ELECTRIC SERVICE
285	1230' SOUTHWEST COLLINSVILLE AVE. AT STA. 74+00	NO TAG	ELECTRIC SERVICE	AMEREN ELECTRIC	ELECTRIC SERVICE



MATCH TO PAGE 10

MATCH TO PAGE 16

UNKNOWN SANITARY	UNKNOWN SANITARY
FORCE MAIN	FORCE MAIN
CABLE TV	CABLE TV
TELEPHONE	TELEPHONE
GAS (OL "D")	GAS (OL "D")
ELECTRIC	ELECTRIC
WATER (OL "D")	WATER (OL "D")
FIBER OPTIC (OL "D")	FIBER OPTIC (OL "D")
WELL DRAINAGE	WELL DRAINAGE
UTILITY POLE	UTILITY POLE
TBE TEST HOLE	TBE TEST HOLE

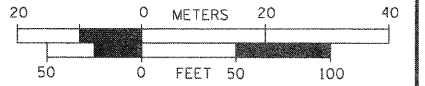
Utilities shown in color on these plans as depicted in the legend have been investigated by TBE Group, Inc in accordance with SUE Industry Standards. All other information shown has been provided to TBE Group, Inc by others. TBE's SUE field investigation was finished on 5/22/09. Changes to utilities after this date may have been made and therefore may result in variances from this plan. Consideration should be given to updating this plan if deemed advisable prior to final design and construction.

ALL UTILITIES SHOWN QUALITY LEVEL "B" UNLESS NOTED OTHERWISE.

- Utility Quality Level "A" : Test Hole
- Utility Quality Level "B" : Designating
- Utility Quality Level "C" : Research with Survey
- Utility Quality Level "D" : Records Research



TBE GROUP, INC.
 CIVIL ENGINEERING • TRANSPORTATION • ENVIRONMENTAL
 PLANNING • UTILITY ENGINEERING/LOCATING



Checked By: _____ Date: _____
 TBE Job No. 11.09500601.602.603.604.
 SUE Plan Page: 15 of 35

FILE NAME =	USER NAME =	DESIGNED <i>EG, IP, LP</i>	REVISED 7/28/09 - 8/26/09 ADDED TEST HOLES #60-108
#FILE#	PLOT SCALE = 1" = 50'	DRAWN <i>KLC</i>	REVISED
	PLOT DATE = #DATE#	CHECKED <i>JB</i>	REVISED
		DATE 9/15/09	REVISED

**STATE OF ILLINOIS
 DEPARTMENT OF TRANSPORTATION**

Mississippi River Bridge Project

SCALE:	SHEET NO.	STA.	TO STA.
--------	-----------	------	---------

F.A. RTE.	SECTION	COUNTY	TOTAL SHEETS	SHEET NO.
		St. Clair	89	54
PTB NO. 147-038				
FED. ROAD DIST. NO. ILLINOIS Job No. D-98-061-08				