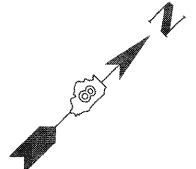


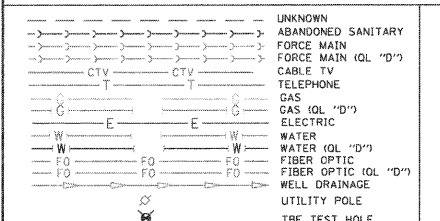


TBE Pole Number	Approximate Location	Identification # on Pole	Utilities Attached to Poles	Utility Owners	Notes: Additional Items Attached to Poles
90	96' NORTH OF 7TH ST. CL.	NO TAG	NO UTILITIES		ABANDONED WOODEN POLE
91	252' NORTH OF 7TH ST. CL.	NO TAG	NO UTILITIES		ABANDONED WOODEN POLE
92	422' NORTH OF 7TH ST. CL.	NO TAG	NO UTILITIES		ABANDONED WOODEN POLE
93	574' NORTH OF 7TH ST. CL.	NO TAG	NO UTILITIES		ABANDONED WOODEN POLE, GUY TO EAST
501	NW OF POLE 210 ST. CLAIR / COLLINSVILLE RD	18965	ELECTRIC	AMEREN ELECTRIC	GUY TO NE
502	SW OF POLE 501	729106	ELECTRIC, CATV	AMEREN ELECTRIC, CHARTER CABLE	
503	SW OF POLE 502	18964	ELECTRIC, CATV	AMEREN ELECTRIC, CHARTER CABLE	
504	SW OF POLE 503	NO TAG	NO UTILITIES		
505	SE OF POLE 502 ST. CLAIR/ COLLINSVILLE RD	18966	ELECTRIC, CATV, TELEPHONE	AMEREN ELECTRIC, CHARTER CABLE, AT&T	GUY TO NW



MATCH TO PAGE 23

MATCH TO PAGE 17



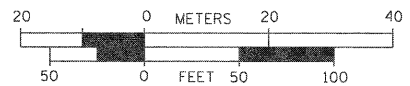
Utilities shown in color on these plans as depicted in the legend have been investigated by TBE Group, Inc in accordance with SUE Industry Standards. All other information shown has been provided to TBE Group, Inc by others. TBE's SUE field investigation was finished on 5/22/09. Changes to utilities after this date may have been made and therefore may result in variances from this plan. Consideration should be given to updating this plan if deemed advisable prior to final design and construction.

ALL UTILITIES SHOWN QUALITY LEVEL "B" UNLESS NOTED OTHERWISE.

- Utility Quality Level "A" : Test Hole
- Utility Quality Level "B" : Designating
- Utility Quality Level "C" : Research with Survey
- Utility Quality Level "D" : Records Research



TBE GROUP, INC.
CIVIL ENGINEERING • TRANSPORTATION • ENVIRONMENTAL
PLANNING • UTILITY ENGINEERING/LOCATING



Checked By: _____ Date: _____
TBE Job No. 1109500601-602-603-604-605-609
SUE Plan Page: 16 of 35

FILE NAME =	USER NAME =	DESIGNED EG, IP, LP	REVISED 7/28/09 - 8/26/09 ADDED TEST HOLES #60-108
#FILE#	PLOT SCALE = 1" = 50'	DRAWN KLC	CHECKED JB
	PLOT DATE = #DATE#	DATE 9/15/09	REVISED

STATE OF ILLINOIS
DEPARTMENT OF TRANSPORTATION

Mississippi River Bridge Project

SCALE: SHEET NO. STA. TO STA.

F.A. RTE.	SECTION	COUNTY	TOTAL SHEETS	SHEET NO.
		St. Clair	89	55
PTB NO. 147-038				
FED. ROAD DIST. NO. ILLINOIS Job No.: D-98-061-08				