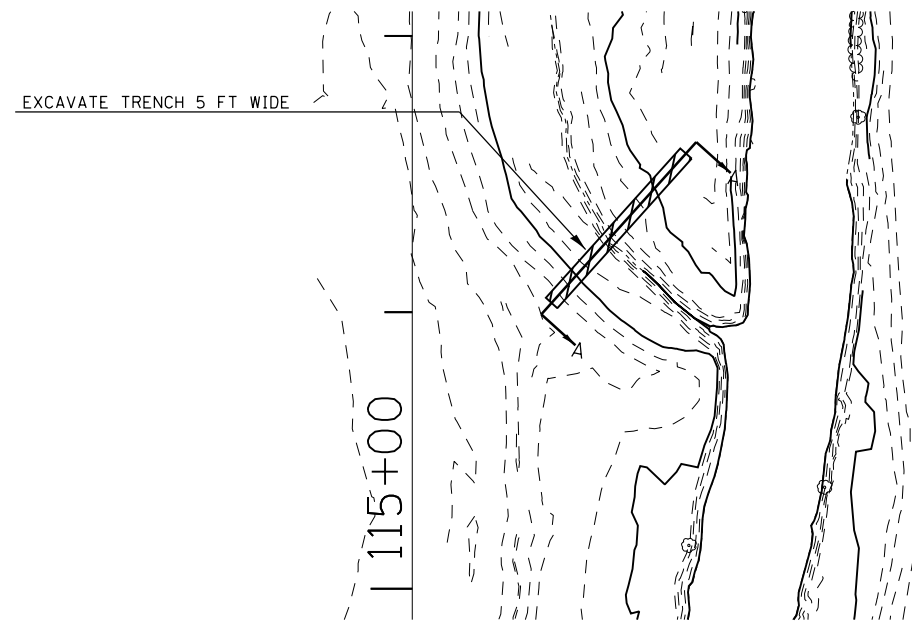
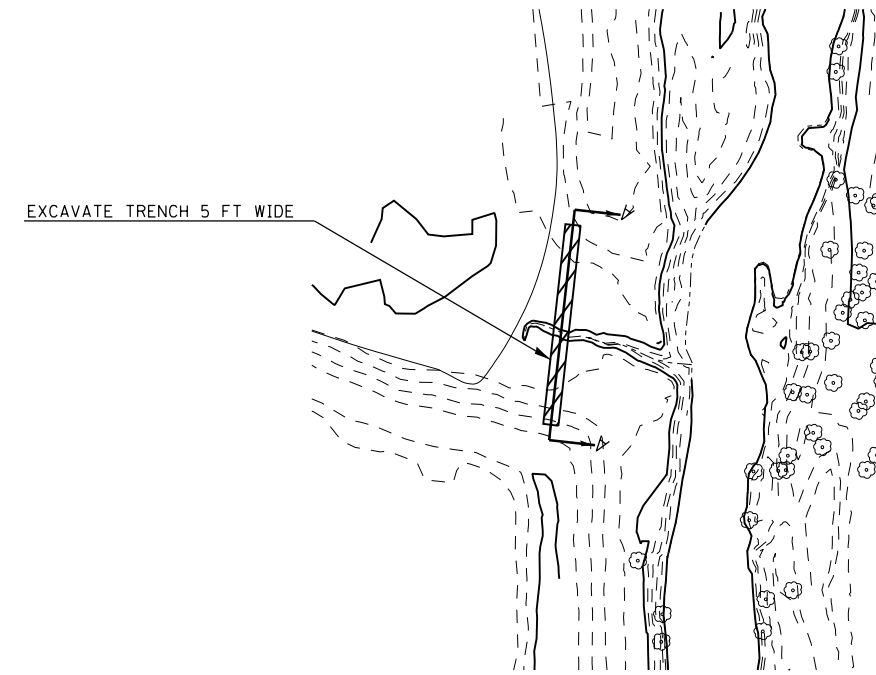


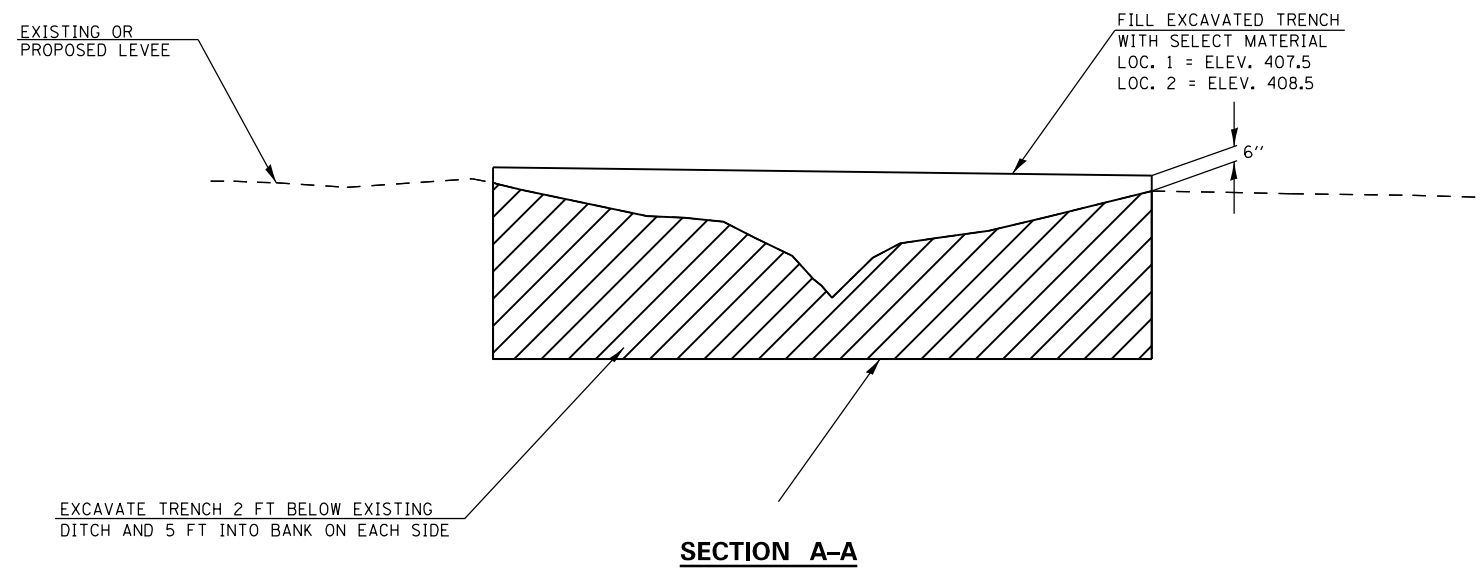
DITCH PLUG



PLAN VIEW AT LEVEE
LOC. 1



PLAN VIEW AT LEVEE
LOC. 2



FILE NAME =	USER NAME = \$USER\$	DESIGNED -	REVISED -
ct:\pw\work\p\dot\lavenderba\d0277604\78278--sht-details.dgn		DRAWN -	REVISED -
	PLOT SCALE = 100.0000' / in.	CHECKED -	REVISED -
	PLOT DATE = 3/20/2012	DATE -	REVISED -

**STATE OF ILLINOIS
DEPARTMENT OF TRANSPORTATION**

DETAIL - DITCH CHECK AT INTERSECTION WITH EXIST. LEVEE			
SCALE: NTS	SHEET NO.	OF SHEETS	STA. TO STA.

F.A.P. RTE.	SECTION	COUNTY	TOTAL SHEETS	SHEET NO.
853	•	FRANKLIN	86	18
CONTRACT NO. 78278				