




300 290 280 270 260 250 240 230 220 210 200 190 180 170 160 150 140 130 120 110 100 90 80 70 60 50 40 30 20 10 0

BY _____	DATE _____
FINAL SURVEY	SURVEYED
NOTE BOOK	PLOTTED
NO. _____	AREAS CHECKED _____
	TEMPLATE _____
	AREAS CHECKED _____

BY _____	DATE _____
ORIGINAL SURVEY	SURVEYED
NOTE BOOK	PLOTTED
NO. _____	AREAS CHECKED _____
	TEMPLATE _____
	AREAS CHECKED _____



300 290 280 270 260 250 240 230 220 210 200 190 180 170 160 150 140 130 120 110 100 90 80 70 60 50 40 30 20 10 0

FILE NAME =
 c:\pw_work\pwwork\lavenderba\d0277604\78278-sh-t-xssht.dgn

USER NAME = susers
 PLOT SCALE = 20.0000' / in.
 PLOT DATE = 3/20/2012

DESIGNED -
 DRAWN -
 CHECKED -
 DATE -

REVISED -
 REVISED -
 REVISED -
 REVISED -

STATE OF ILLINOIS
 DEPARTMENT OF TRANSPORTATION

SCALE: SHEET OF SHEETS STA. 130+00.00 TO STA. 131+50.00

F.A.P. RTE.	SECTION	COUNTY	TOTAL SHEETS	SHEET NO.
853	•	FRANKLIN	86	60
ILLINOIS FED. AID PROJECT			CONTRACT NO. 78278	

D9 WETLAND SUGAR CAMP 2011-1