

STATE OF ILLINOIS
 DEPARTMENT OF TRANSPORTATION
 DIVISION OF HIGHWAYS

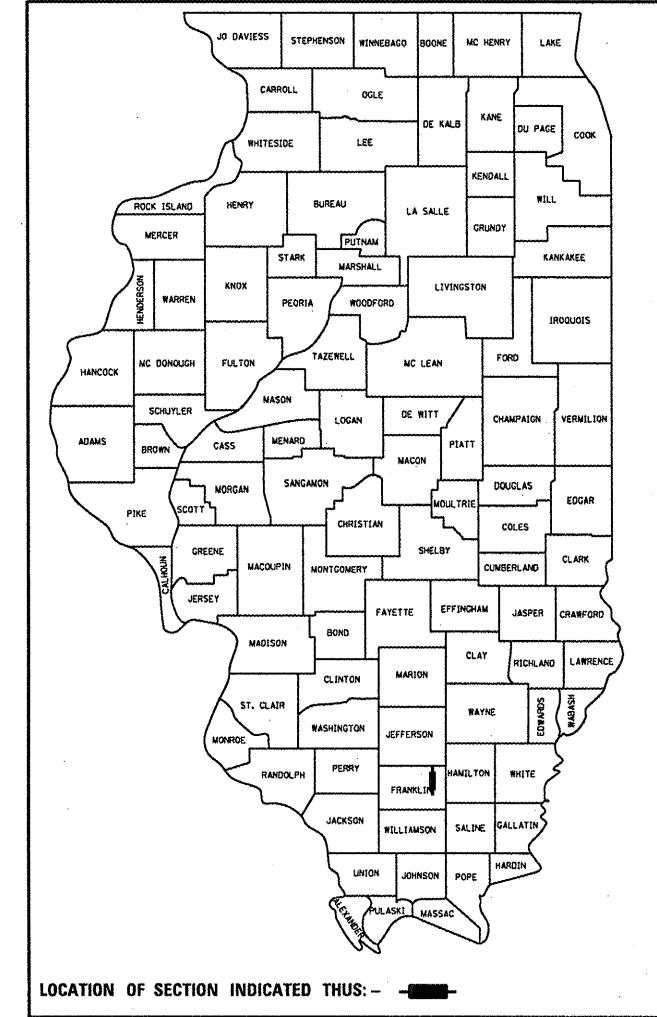
**PROPOSED
 HIGHWAY PLANS**

FAP ROUTE 853 (IL 14)

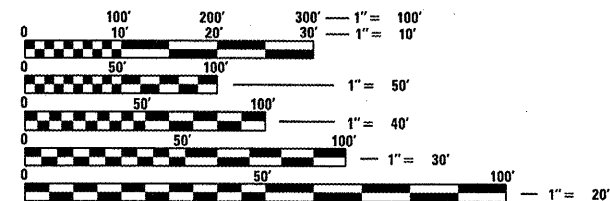
D9 WETLAND SUGAR CAMP 2011-1
 FRANKLIN COUNTY
 C-99-004-12

F.A.P. RTE.	SECTION	COUNTY	TOTAL SHEETS	SHEET NO.
853		FRANKLIN	86	1
FED. ROAD DIST. NO.	ILLINOIS	CONTRACT NO. 78278		

D9 WETLAND SUGAR CAMP 2011-1
 D-99-003-12



FOR INDEX OF SHEETS, SEE SHEET NO. 3

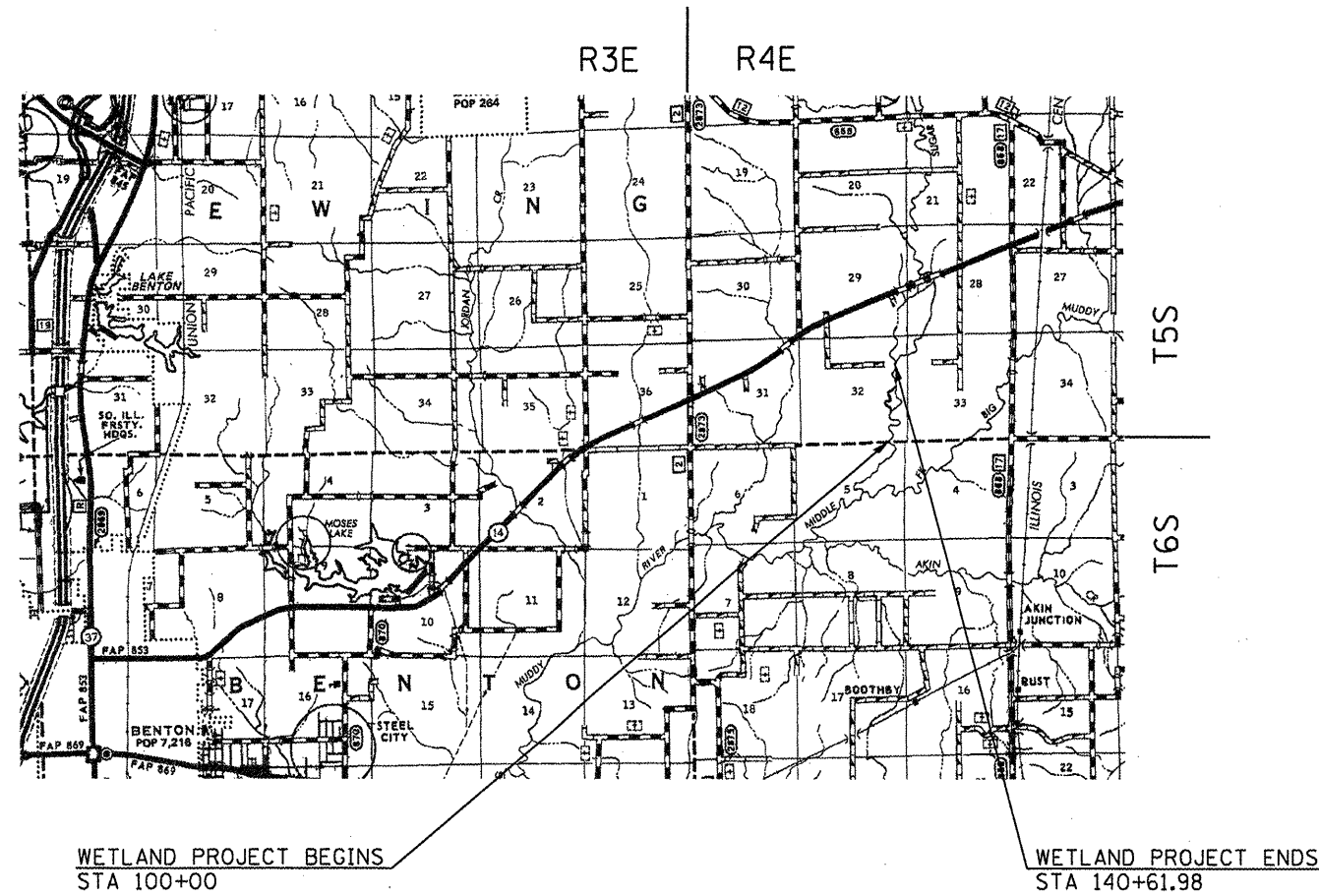


FULL SIZE PLANS HAVE BEEN PREPARED USING STANDARD ENGINEERING SCALES. REDUCED SIZED PLANS WILL NOT CONFORM TO STANDARD SCALES. IN MAKING MEASUREMENTS ON REDUCED PLANS, THE ABOVE SCALES MAY BE USED.

J.U.L.I.E.
 JOINT UTILITY LOCATION INFORMATION FOR EXCAVATION
 1-800-892-0123

TOWNSHIPS: NORTHERN
 PROJECT ENGINEER: CHARLES STEIN
 DESIGNER: JOHN BRANDON

CONTRACT NO. 78278



STATE OF ILLINOIS
 DEPARTMENT OF TRANSPORTATION
 DIVISION OF HIGHWAYS

SUBMITTED *March 12, 2012*

Chris Cameron
 DEPUTY DIRECTOR OF HIGHWAYS, REGION ENGINEER

May 11, 2012
John D. Baranzelli, P.E.
 ENGINEER OF DESIGN AND ENVIRONMENT

May 11, 2012
William R. Freyler
 DIRECTOR OF HIGHWAYS, CHIEF ENGINEER

PRINTED BY THE AUTHORITY
 OF THE STATE OF ILLINOIS

Prepared By: Joe G. Langiewicz
DISTRICT STUDIES & PLANS ENGINEER

Examined By: James Eric Emig
DISTRICT LAND ACQUISITION ENGINEER

Examined By: Carrie Nelson
DISTRICT PROGRAM DEVELOPMENT ENGINEER

Examined By: Keith H. H. H.
DISTRICT OPERATIONS ENGINEER

Examined By: K. R. Q.
DISTRICT PROJECT IMPLEMENTATION ENGINEER

Examined By: Douglas M. Murphy
DISTRICT CONSTRUCTION ENGINEER

Examined By: Bruce C. Cobles
DISTRICT MATERIALS ENGINEER

Approved By: Omer Amran
DEPUTY DIRECTOR OF HIGHWAYS, REGION 5 ENGINEER

March 12 2012
DATE

**STATE OF ILLINOIS
DEPARTMENT OF TRANSPORTATION**

FILE NAME =	USER NAME = #USER#	DESIGNED -	REVISED -
cr\pwork\pwork\brandonje\8277684\78278--sht-details.dgn		DRAWN -	REVISED -
	PLOT SCALE = 100.0000' / 1" =	CHECKED -	REVISED -
	PLOT DATE = 2/23/2012	DATE -	REVISED -

F.A.P. RTE.	SECTION	COUNTY	TOTAL SHEETS	SHEET NO.
853	*	FRANKLIN	86	2
CONTRACT NO. 78278				
ILLINOIS FED. AID PROJECT				
SCALE:	SHEET NO.	OF SHEETS	STA.	TO STA.

INDEX OF SHEETS

SHEET NO.	DESCRIPTION
1	COVER SHEET
2	SIGNATURE SHEET
3	INDEX OF SHEETS, STANDARDS, GENERAL NOTES
4-7	SUMMARY OF QUANTITIES
8	EXISTING PERMANENT SURVEY MARKER TIES (CONTROL POINTS)
9	TYPICALS
10	EARTHWORK SCHEDULE
11-14	PLAN SHEETS / PROFILE SHEETS
15	DETAILS - AGGREGATE DITCH CHECK
16-17	DETAILS - DRAINAGE CONTROL STRUCTURES
18	DETAILS - DITCH PLUG
19	DETAILS - SWALE EXCAVATION
20-86	CROSS SECTIONS HIGHWAY STANDARDS

HIGHWAY STANDARDS

000001-06	280001-06
001001-02	542401-01
001006	666001-01
	667101-02

GENERAL NOTES

FACTORS USED FOR ESTIMATING PLAN QUANTITIES ARE AS FOLLOWS AND SHALL NOT BE USED FOR THE BASIS OF FINAL QUANTITIES.

ALL AGGREGATE	2.05 TON/CU YD
RIP RAP	1.5 TON/CU YD

SEEDING SHALL BE DONE ON ALL AREAS THAT ARE DISTURBED BY CONSTRUCTION OPERATIONS AS DIRECTED BY THE ENGINEER. SEEDING SHALL BE PAID FOR ONLY WITHIN THE PROPOSED RIGHT-OF-WAY OR EASEMENT LIMITS. ALL AREAS DISTURBED BY THE CONTRACTOR OUTSIDE THE PROPOSED CONSTRUCTION LIMITS SHALL BE SEEDDED AS DIRECTED BY THE ENGINEER, AT THE CONTRACTOR'S EXPENSE.

WHERE SECTION OR SUB-SECTION MARKERS ARE ENCOUNTERED, THE ENGINEER SHALL BE NOTIFIED BEFORE SUCH MONUMENTS ARE REMOVED. THE CONTRACTOR SHALL PROTECT AND CAREFULLY PRESERVE ALL PROPERTY MARKERS AND MONUMENTS UNTIL THE DEPARTMENT AND AUTHORIZED AGENT OR LAND SURVEYOR HAS WITNESSED OR OTHERWISE REFERENCED THEIR LOCATION.

FILE NAME =	USER NAME = #USER#	DESIGNED -	REVISED -	STATE OF ILLINOIS DEPARTMENT OF TRANSPORTATION	INDEX OF SHEETS, HIGHWAY STANDARDS, GENERAL NOTES	F.A.P. RTE.	SECTION	COUNTY	TOTAL SHEETS	SHEET NO.	
c:\pwwork\puidot\lavender\ba\d0277604\78278--sht-details.dgn		DRAWN -	REVISED -			853	*	FRANKLIN	86	3	
PLOT SCALE = 100.0000 / / in		CHECKED -	REVISED -			CONTRACT NO. 78278					
PLOT DATE = 3/20/2012		DATE -	REVISED -			SCALE:	SHEET NO. OF	SHEETS	STA.	TO STA.	ILLINOIS FED. AID PROJECT
* D9 WETLAND SUGAR CAMP 2011-1											

SUMMARY OF QUANTITIES

CODE NUMBER	PAY ITEM	CONSTRUCTION TYPE CODE		0020
		UNIT	TOTAL QUANTITY	FRANKLIN COUNTY
				100% STATE RURAL
* F30115Y2	SEEDLING-PRUNUS AMERICANA (AMERICAN PLUM) 2-YEAR OLD, BARE ROOT	UNIT	7	7
* A2006318	TREE-PRUNUS SEROTINA (BLACK CHERRY), 3 GALLON CONTAINER	EACH	74	74
* C2001124	SHRUB, CEPHALANTHUS OCCIDENTALIS (BUTTON BUSH), 2' HEIGHT, BALLED AND BURLAPPED	EACH	299	299
* C2C005G3	SHRUB, CORYLUS AMERICANA (AMERICAN FILBERT), CONTAINER GROWN, 3 GALLON	EACH	74	74
* F30021Y2	SEEDLING-ACER RUBRUM (RED MAPLE), 2-YEAR OLD, BARE ROOT	UNIT	14	14
* F30030Y2	SEEDLING-BETULA NIGRA (RIVER BIRCH), 2-YEAR OLD, BARE ROOT	UNIT	14	14
* F30035Y2	SEEDLING - CARYA CORDIFORMIA (BITTER-NUT HICKORY), 2-YEAR OLD, BARE ROOT	UNIT	14	14
* F30040Y2	SEEDLING-CARYA OVATA (SHAGBARK HICKORY), 2-YEAR OLD, BARE ROOT	UNIT	7	7
* F30041Y2	SEEDLING-CARYA ILLINOISIS (PECAN), 2-YEAR OLD, BARE ROOT	UNIT	14	14
* F30050Y2	SEEDLING-CELTIS OCCIDENTALIS (HACKBERRY), 2-YEAR OLD, BARE ROOT	UNIT	7	7
* F30080Y2	SEEDLING-JUGLANS NIGRA (BLACK WALNUT), 2-YEAR OLD, BARE ROOT	UNIT	22	22
* F30085Y2	SEEDLING-LIQUIDAMBAR STYRACIFLUA (AMERICAN SWEETGUM), 2-YEAR OLD, BARE ROOT	UNIT	14	14
* F30090Y2	SEEDLING- PLATANUS OCCIDENTALIS (SYCAMORE), 2-YEAR OLD, BARE ROOT	UNIT	22	22
* F30130Y2	SEEDLING-QUERCUS BICOLOR (SWAMP WHITE OAK), 2-YEAR OLD, BARE ROOT	UNIT	14	14

*SPECIALTY ITEM

FILE NAME =	USER NAME = #USER#	DESIGNED -	REVISED -	STATE OF ILLINOIS DEPARTMENT OF TRANSPORTATION	SUMMARY OF QUANTITIES	F.A.P. RTE.	SECTION	COUNTY	TOTAL SHEETS	SHEET NO.
es:\pwork\pvidot\lavenderba\d027760417	2278--sht--details.dgn	DRAWN -	REVISED -			853	.	FRANKLIN	86	4
	PLOT SCALE = 100.0000' / 1" IN.	CHECKED -	REVISED -		SCALE:					
	PLOT DATE = 3/28/2012	DATE -	REVISED -		SHEET NO. OF SHEETS STA. TO STA.					
ILLINOIS FED. AID PROJECT CONTRACT NO. 78278 D9 WETLAND SUGAR CAMP 2011-1										

SUMMARY OF QUANTITIES - CONT.

CODE NUMBER	PAY ITEM	CONSTRUCTION TYPE CODE		0020	
		UNIT	TOTAL QUANTITY	FRANKLIN COUNTY	100% STATE
				RURAL	
* F30139Y2	SEEDLING-QUERCUS LYRATA (OVERCUP OAK), 2-YEAR OLD, BARE ROOT	UNIT	14	14	
* F30140Y2	SEEDLING-QUERCUS MACROCARPA (BUR OAK), 2-YEAR OLD, BARE ROOT	UNIT	7	7	
* F30150Y2	SEEDLING -QUERCUS PALUSTRIS (PIN OAK), 2-YEAR OLD, BARE ROOT	UNIT	14	14	
* F30151Y2	SEEDLING-QUERCUS PHELLOS (WILLOW OAK), 2-YEAR OLD, BARE ROOT	UNIT	14	14	
* F30161Y2	SEEDLING-OERCUS SHUMARDII (SHUMARD OAK), 2-YEAR OLD, BARE ROOT	UNIT	14	14	
* K0029632	WEED CONTROL NON-SELECTIVE & NON-RESIDUAL	GALLON	6100	6100	
X0325279	CLASS SI CONCRETE (MISC)	CU YD	13	13	
* F30065Y2	SEEDLING-DIOSPYROS VIRGINIANA (PERSIMMON), 2-YEAR OLD, BARE ROOT	UNIT	14	14	
X0326190	PRESSURE TREATED LUMBER 2"X4"X48"	EACH	4	4	
Z0013798	CONSTRUCTION LAYOUT	L. SUM	1	1	
Z0022800	FENCE REMOVAL	FOOT	408	408	
20200100	EARTH EXCAVATION	CU YD	36972	36972	
* 25000350	SEEDING, CLASS 7	ACRE	61.00	61.00	
* 25000400	NITROGEN FERTILIZER NUTRIENT	POUND	7930	7930	

*SPECIALTY ITEM

FILE NAME =	USER NAME = #USER#	DESIGNED -	REVISED -	STATE OF ILLINOIS DEPARTMENT OF TRANSPORTATION	SUMMARY OF QUANTITIES	F.A.P RTE.	SECTION	COUNTY	TOTAL SHEETS	SHEET NO.
c:\pw\work\p\dot\lavenderba\d0277604\278-sht-details.dgn		DRAWN -	REVISED -			853	*	FRANKLIN	86	5
	PLOT SCALE = 100.0000' / 1"	CHECKED -	REVISED -		SCALE:	SHEET NO. OF SHEETS STA.		CONTRACT NO. 78278		
	PLOT DATE = 3/20/2012	DATE -	REVISED -				ILLINOIS FED. AID PROJECT * D9 WETLAND SUGAR CAMP 2011-1			

SUMMARY OF QUANTITIES - CONT.

CODE NUMBER	PAY ITEM	CONSTRUCTION TYPE CODE		0020
		UNIT	TOTAL QUANTITY	FRANKLIN COUNTY
				100% STATE
				RURAL
* 25000500	PHOSPHORUS FERTILIZER NUTRIENT	POUND	5490	5490
* 25000600	POTASSIUM FERTILIZER NUTRIENT	POUND	5490	5490
* 25000700	AGRICULTURAL GOUND LIMESTONE	TON	122	122
* X2501830	SEEDING, CLASS 6 (MODIFIED)	ACRE	14.75	14.75
* X2502024	SEEDING, CLASS 4B (MODIFIED)	ACRE	46.5	46.5
* 25100115	MULCH, METHOD 2	ACRE	122	122
28000250	TEMPORARY EROSION CONTROL SEEDING	POUND	12200	12200
28000315	AGGREGATE DITCH CHECKS	TON	4	4
28000400	PERIMETER EROSION BARRIER	FOOT	9420	9420
50105220	PIPE CULVERT REMOVAL	FOOT	66	66
50800105	REINFORCEMENT BARS	POUND	765	765
54213459	END SECTIONS 24"	EACH	2	2
542D0229	PIPE CULVERTS, CLASS D, TYPE I 24"	FOOT	39	39
66600105	FURNISHING AND ERECTING RIGHT OF WAY MARKERS	EACH	4	4

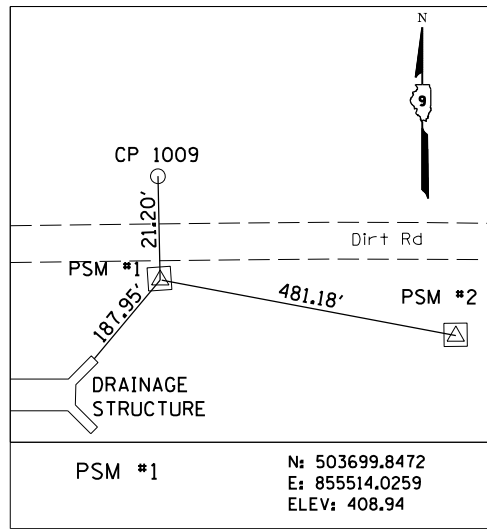
* SPECIALTY
ITEM

FILE NAME = c:\pwwork\pwwork\lavenderba\d0277801\78278--sht-details.dgn	USER NAME = #USER# 13278--sht-details.dgn	DESIGNED - DRAWN -	REVISED - REVISED -	STATE OF ILLINOIS DEPARTMENT OF TRANSPORTATION	SUMMARY OF QUANTITIES	F.A.P. RTE. 853	SECTION *	COUNTY FRANKLIN	TOTAL SHEETS 86	SHEET NO. 6
PLOT SCALE = 100.0000' / 1" /		CHECKED -	REVISED -	SCALE: SHEET NO. OF SHEETS STA. TO STA.		ILLINOIS FED. AID PROJECT CONTRACT NO. 78278 • D9 WETLAND SUGAR CAMP 2011-1				
PLOT DATE = 3/20/2012		DATE -	REVISED -							

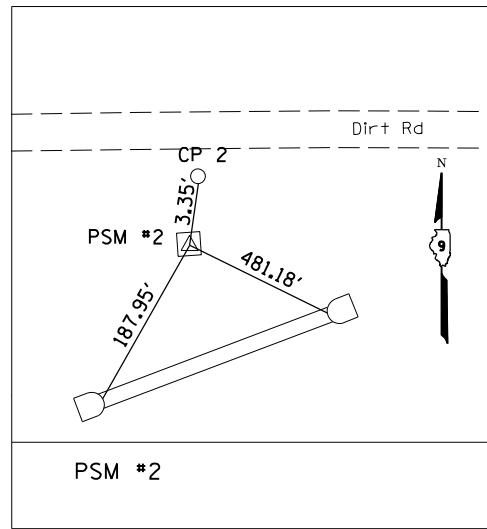
SUMMARY OF QUANTITIES - CONT.

CODE NUMBER	PAY ITEM	CONSTRUCTION TYPE CODE		0020
		UNIT	TOTAL QUANTITY	FRANKLIN COUNTY
				100% STATE
				RURAL
66700305	PERMANENT SURVEY MARKERS, TYPE II	EACH	2	2
67000400	ENGINEER'S FIELD OFFICE, TYPE A	CAL MO	12	12
67100100	MOBILIZATION	L. SUM	1	1

FILE NAME =	USER NAME = #USER#	DESIGNED -	REVISED -	STATE OF ILLINOIS DEPARTMENT OF TRANSPORTATION	SUMMARY OF QUANTITIES	F.A.P RTE.	SECTION	COUNTY	TOTAL SHEETS	SHEET NO.
at\pwwork\pwwork\lavenderba\d0277604\78278-sht-details.dgn		DRAWN -	REVISED -			853	.	FRANKLIN	86	7
PLOT SCALE = 100.0000' / 1"		CHECKED -	REVISED -							
PLOT DATE = 3/20/2012		DATE -	REVISED -		SCALE:					
					SHEET NO.	OF	SHEETS	STA.	TO STA.	
										ILLINOIS FED. AID PROJECT CONTRACT NO. 78278



PSM #1
N: 503699.8472
E: 855514.0259
ELEV: 408.94



PSM #2

FILE NAME =	USER NAME = \$USER\$	DESIGNED -	REVISED -
ct:\pw\work\p\dot\lavenderba\d0277604\78278--sh\details.dgn		DRAWN -	REVISED -
	PLOT SCALE = 100.0000' / in.	CHECKED -	REVISED -
	PLOT DATE = 3/20/2012	DATE -	REVISED -

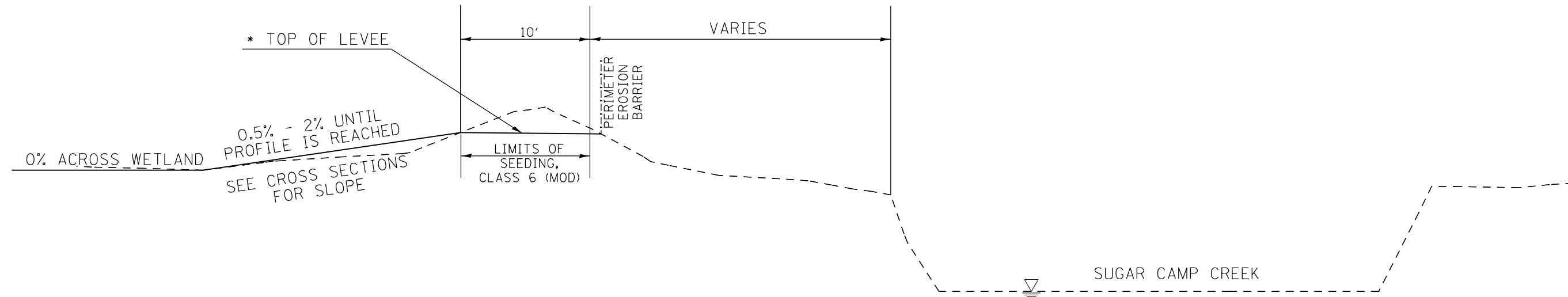
**STATE OF ILLINOIS
DEPARTMENT OF TRANSPORTATION**

**EXISTING PERMANENT SURVEY
MARKER TIES (CONTROL POINTS)**

SCALE: SHEET NO. OF SHEETS STA. TO STA.

F.A.P. RTE.	SECTION	COUNTY	TOTAL SHEETS	SHEET NO.
853		FRANKLIN	86	8
			CONTRACT NO. 78278	
ILLINOIS FED. AID PROJECT				

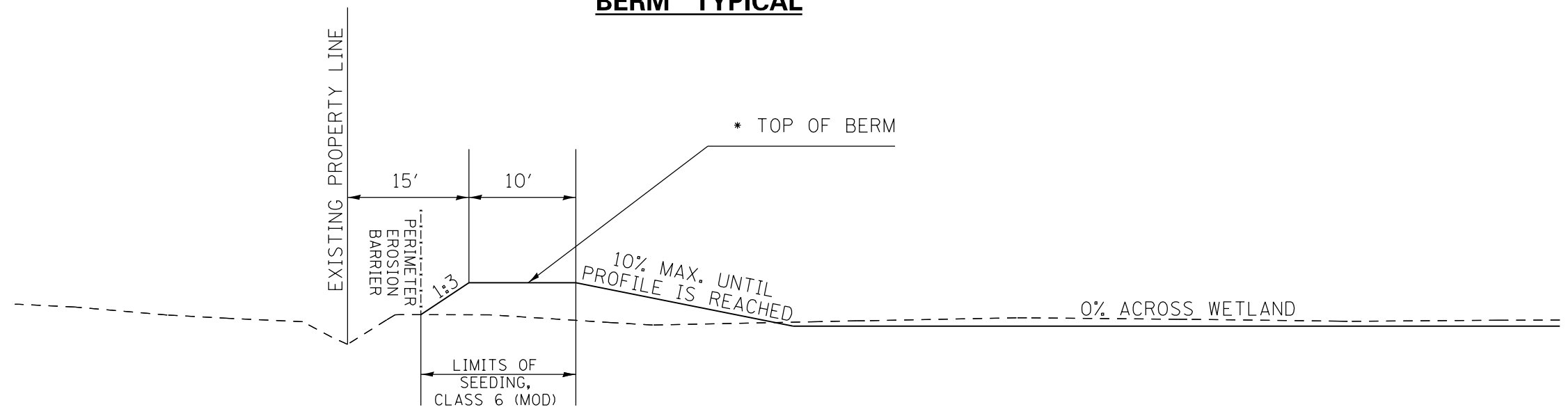
LEVEE TYPICAL



TO BE USED:

100+00 TO 140+61.98
(ALONG THE EAST SIDE OF WETLAND)

BERM TYPICAL



TO BE USED:

100+00 TO 107+50
(ALONG THE WEST & SOUTH SIDES OF WETLAND)

*** TOP OF LEVEE/BERM ELEVATIONS**

STA 100+00 TO STA 128+00 ELEVATION 407.00
 STA 128+00 TO STA 129+00 ELEVATION
 TRANSITION 407.00 TO 408.00
 STA 129+00 TO STA 140+61.98 ELEVATION 408.00

FILE NAME =	USER NAME = \$USER*	DESIGNED -	REVISED -	STATE OF ILLINOIS DEPARTMENT OF TRANSPORTATION	TYPICAL SECTION LEVEE AND BERM			F.A.P. RTE.	SECTION	COUNTY	TOTAL SHEETS	SHEET NO.
ct:\pwork\pwork\lavenderba\d0277604\78278--sh-t-details.dgn		DRAWN -	REVISED -		853	*	FRANKLIN	86	9			
PLOT SCALE = 100.0000' / 1".		CHECKED -	REVISED -		CONTRACT NO. 78278							
PLOT DATE = 3/20/2012		DATE -	REVISED -		SCALE: NTS	SHEET NO.	OF SHEETS	STA.	TO STA.			

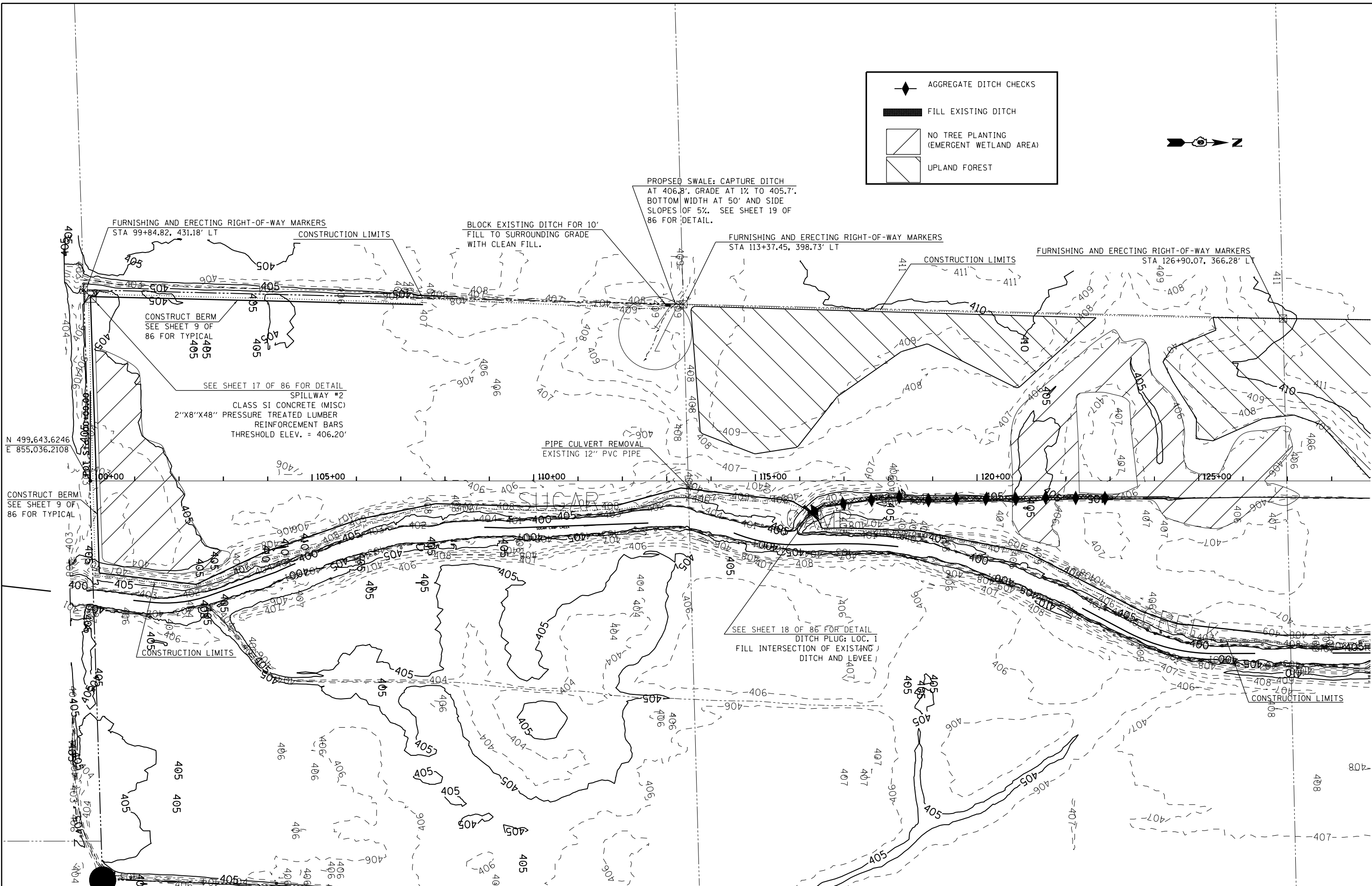
EARTHWORK SCHEDULE

LOCATION STATION TO STATION	EARTH EXCAVATION	FOR INFORMATION ONLY					BORROW EXCAVATION	
		AVERAGE SHRINKAGE FACTOR	EARTH EXCAVATION (ADJUSTED)	EMBANKMENT	EARTHWORK BALANCE			BORROW PIT SHRINKAGE FACTOR
					WASTE (+)	SHORTAGE (-)		
CU YD	%	CU YD	CU YD	CU YD	CU YD	%	CU YD	
100+00 TO 140+50	36,706	20.3	29249	5,611	23,638			
South Berm				8,125	-8,125			
Swale (2 locations)	266	20.3	212		212			
TOTAL	36,972						0	

•THE SHRINKAGE FACTOR WAS CALCULATED AT EVERY STATION BASED UPON THE END AREA OF CUT. THE SHRINKAGE FACTOR WAS CALCULATED USING THE FOLLOWING EQUATION:
 $P = (2000 / (E + 37)) + 16$ WHERE: P = SHRINKAGE FACTOR IN PERCENT
 E = END AREA OF CUT IN SQUARE FEET
 AND WAS APPLIED TO THE END AREA BY USING THE FOLLOWING EQUATION: END AREA X (1 - P)
 THE MAXIMUM SHRINKAGE FACTOR USED WAS 43.2%

FILE NAME =	USER NAME = \$USER\$	DESIGNED -	REVISED -	STATE OF ILLINOIS DEPARTMENT OF TRANSPORTATION	SCHEDULE EARTHWORK	F.A.P RTE.	SECTION	COUNTY	TOTAL SHEETS	SHEET NO.	
ct:\pw\work\p\dot\lavenderba\d0277604\78278--sh\details.dgn		DRAWN -	REVISED -			853	•	FRANKLIN	86	10	
PLOT SCALE = 100.0000' / 1in.		CHECKED -	REVISED -			CONTRACT NO. 78278					
PLOT DATE = 3/20/2012		DATE -	REVISED -			SCALE: NTS	SHEET NO.	OF	SHEETS	STA.	TO STA.

- AGGREGATE DITCH CHECKS
- FILL EXISTING DITCH
- NO TREE PLANTING (EMERGENT WETLAND AREA)
- UPLAND FOREST



FILE NAME =
 USER NAME = \$USER\$
 PLOT SCALE = 200.0000' / in.
 PLOT DATE = 3/20/2012

DESIGNED -
 DRAWN -
 CHECKED -
 DATE -

REVISED -
 REVISED -
 REVISED -
 REVISED -

STATE OF ILLINOIS
DEPARTMENT OF TRANSPORTATION

PLAN SHEET

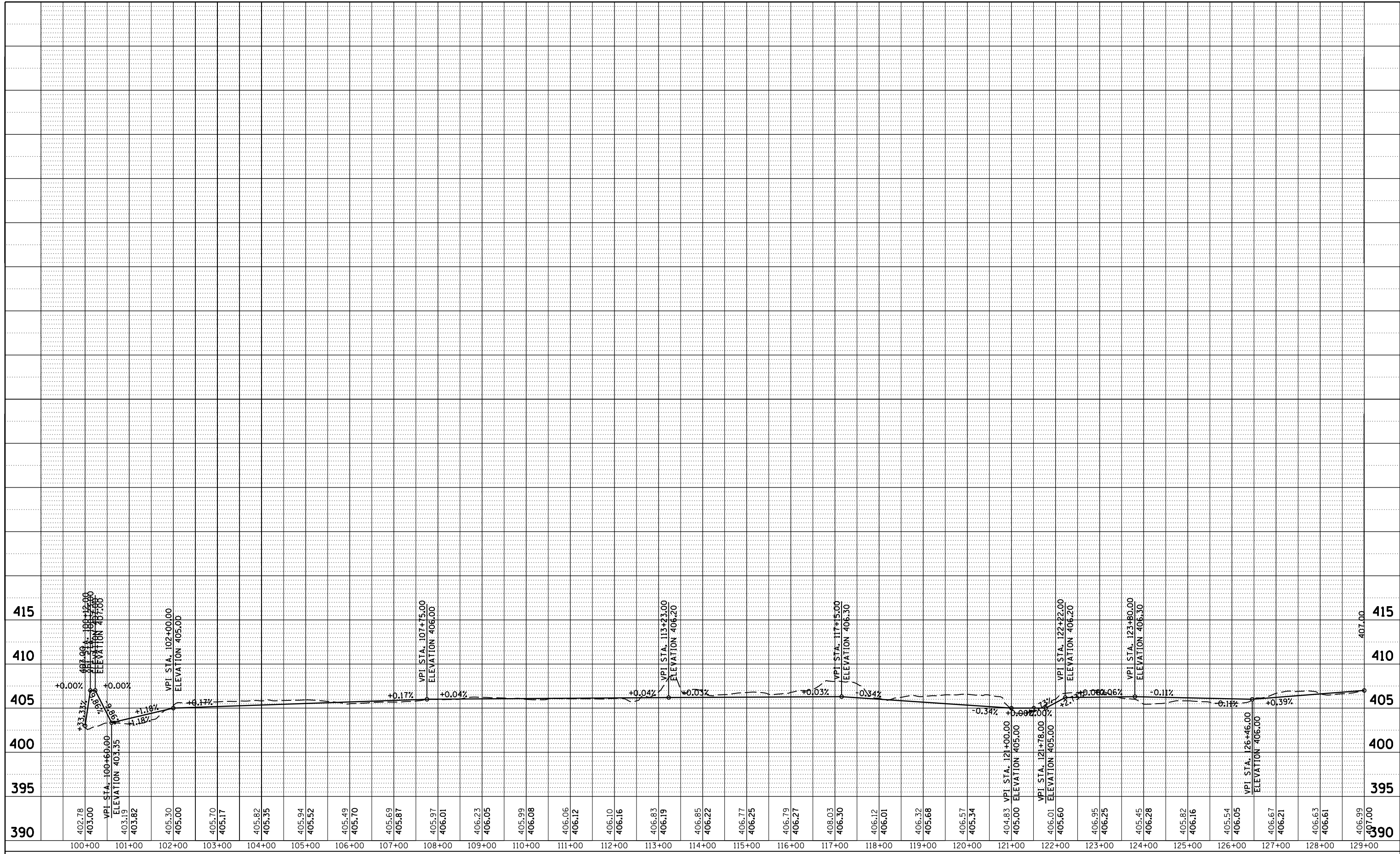
SCALE: SHEET OF SHEETS STA. TO STA.

F.A.P. RTE.	SECTION	COUNTY	TOTAL SHEETS	SHEET NO.
853	.	FRANKLIN	86	11
CONTRACT NO. 78278				

ILLINOIS FED. AID PROJECT
 • D9 WETLAND SUGAR CAMP 2011-

PLAN	SURVEYED	BY	DATE
NOTE BOOK NO.	PLOTTED		
	ALIGNMENT		
	STRUCTURE		
	CARD FILE NAME		

PROFILE	SURVEYED	BY	DATE
NOTE BOOK NO.	GRADES CHECKED		
	STRUCTURE		
	NOT AT THIS OFFICE		



FILE NAME =	USER NAME = \$USER\$	DESIGNED -	REVISED -
c:\pwork\pwork\levender\8277604\78278--sht-plnpr.f.dgn		DRAWN -	REVISED -
	PLOT SCALE = 200.0000' / in.	CHECKED -	REVISED -
	PLOT DATE = 3/20/2012	DATE -	REVISED -

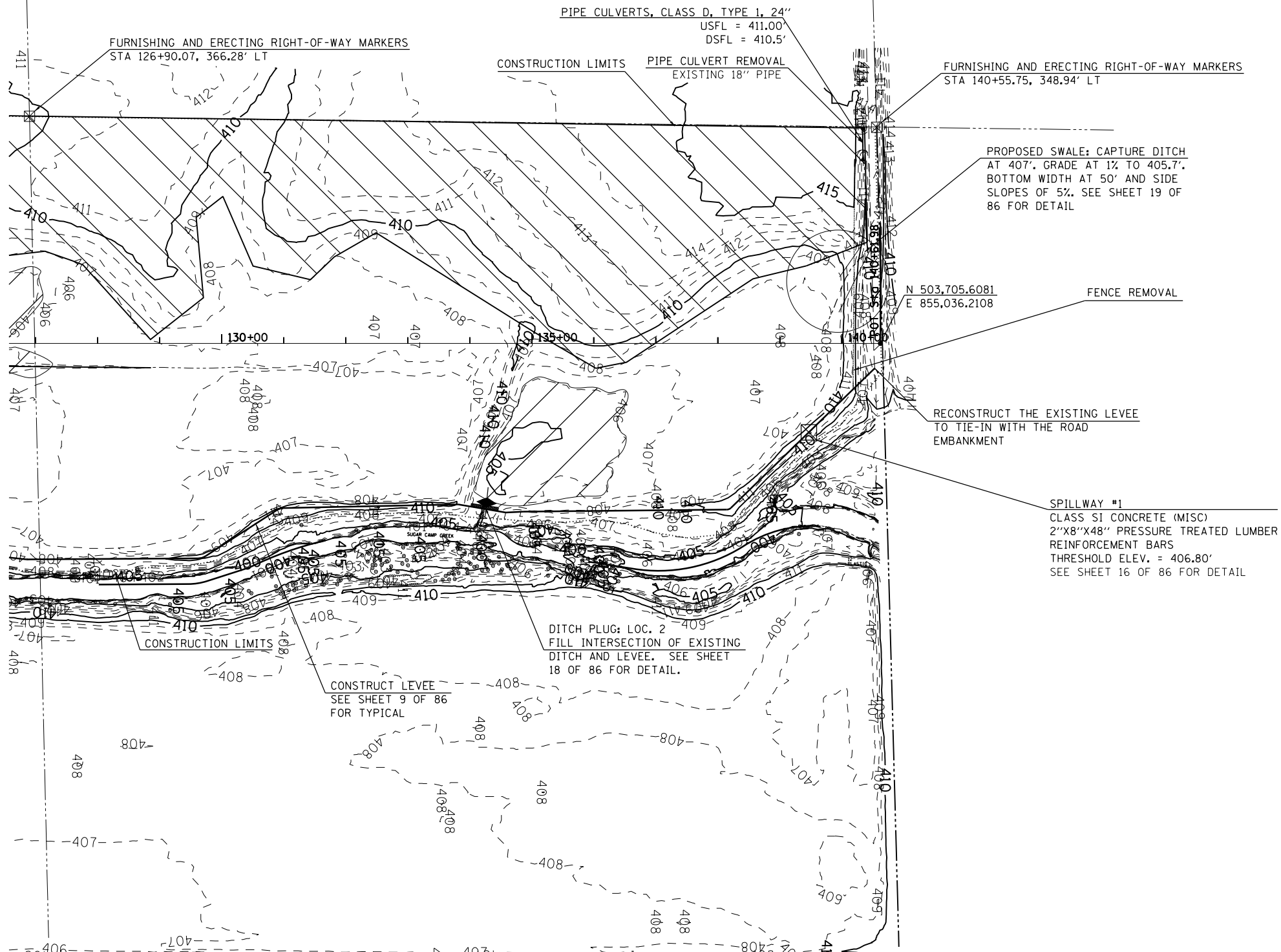
**STATE OF ILLINOIS
DEPARTMENT OF TRANSPORTATION**

PROFILE SHEET

SCALE: SHEET OF SHEETS STA. TO STA.

F.A.P. RTE.	SECTION	COUNTY	TOTAL SHEETS	SHEET NO.
853		FRANKLIN	86	12
CONTRACT NO. 78278				

	AGGREGATE DITCH CHECKS
	FILL EXISTING DITCH
	NO TREE PLANTING (EMERGENT WETLAND AREA)
	UPLAND FOREST



FILE NAME =
 USER NAME = \$USER\$
 DRAWN -
 PLOT SCALE = 200.0000' / in.
 PLOT DATE = 3/20/2012

DESIGNED -
 DRAWN -
 CHECKED -
 DATE -

REVISED -
 REVISED -
 REVISED -
 REVISED -

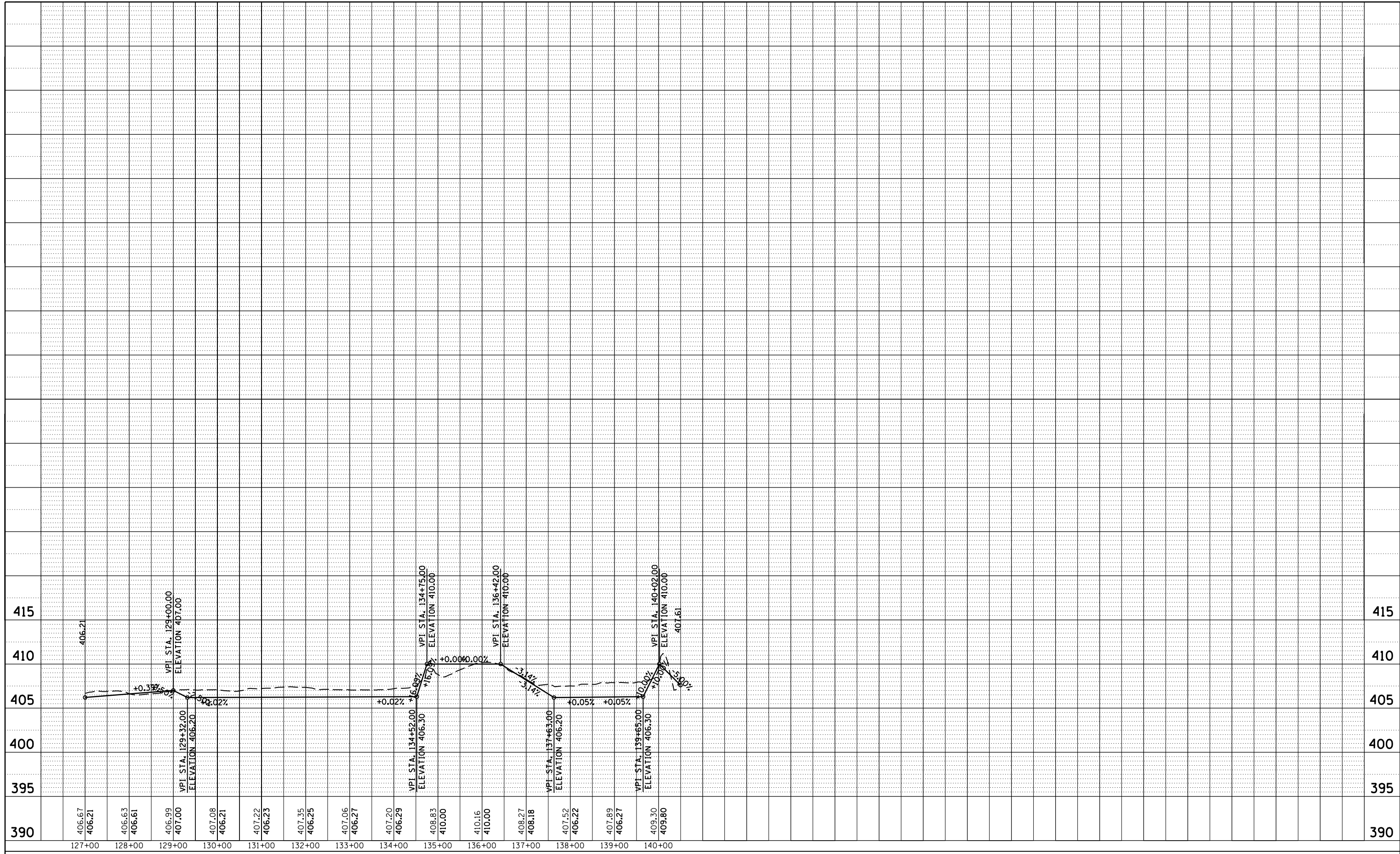
**STATE OF ILLINOIS
 DEPARTMENT OF TRANSPORTATION**

PLAN SHEET
 SCALE: SHEET OF SHEETS STA. TO STA.

F.A.P. RTE.	SECTION	COUNTY	TOTAL SHEETS	SHEET NO.
853	.	FRANKLIN	86	13
CONTRACT NO. 78278				
ILLINOIS FED. AID PROJECT				

PLAN	SURVEYED	BY	DATE
NOTE BOOK NO.	PLOTTED		
	CHECKED		
	FILE NAME		

PROFILE	SURVEYED	BY	DATE
NOTE BOOK NO.	PLOTTED		
	CHECKED		
	FILE NAME		



FILE NAME =	USER NAME = \$USER\$	DESIGNED -	REVISED -
c:\pwork\pwork\levenderba\d277604\78278--sht-plnpr.f.dgn		DRAWN -	REVISED -
	PLOT SCALE = 200.0000' / in.	CHECKED -	REVISED -
	PLOT DATE = 3/20/2012	DATE -	REVISED -

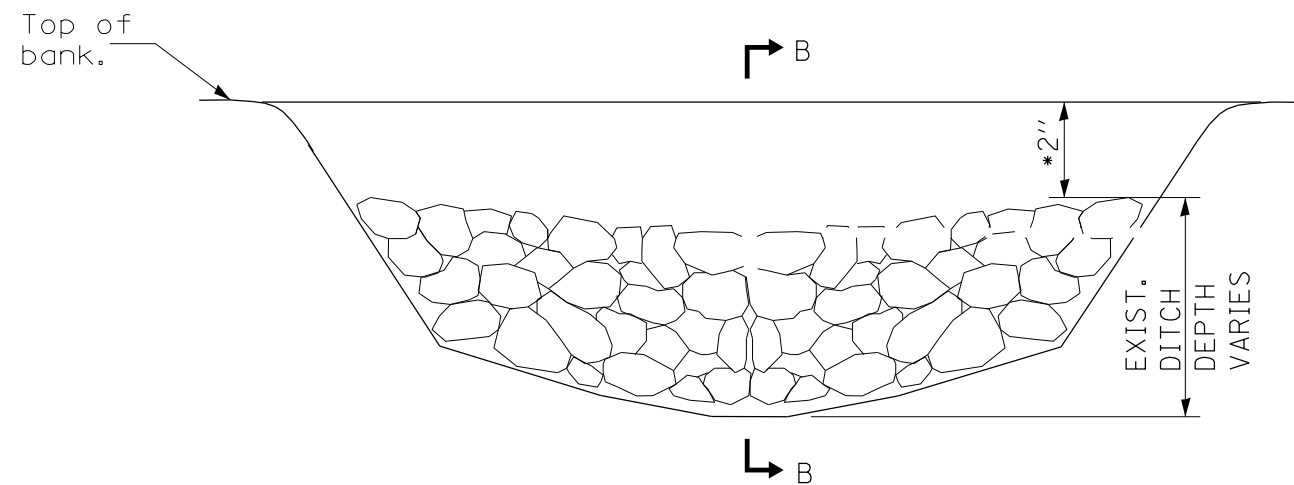
**STATE OF ILLINOIS
DEPARTMENT OF TRANSPORTATION**

PROFILE SHEET

SCALE: SHEET OF SHEETS STA. TO STA.

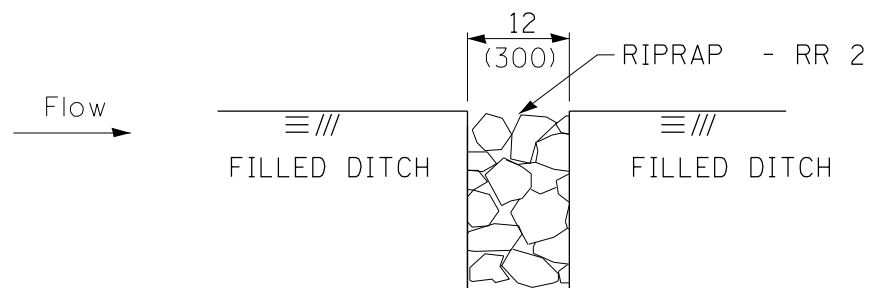
F.A.P. RTE.	SECTION	COUNTY	TOTAL SHEETS	SHEET NO.
853	•	FRANKLIN	86	14
CONTRACT NO. 78278				

AGGREGATE DITCH CHECK



ELEVATION

* COVER AGGREGATE DITCH CHECK WITH 2" OF EARTH AS DIRECTED BY THE ENGINEER

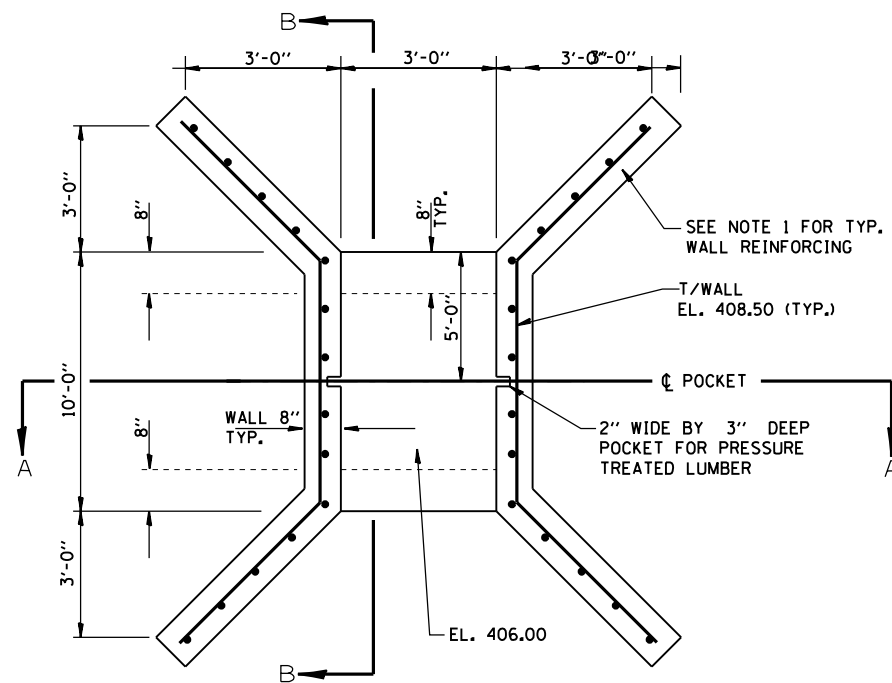


SECTION B-B

AGGREGATE DITCH CHECK

FILE NAME =	USER NAME = \$USER\$	DESIGNED -	REVISED -	STATE OF ILLINOIS DEPARTMENT OF TRANSPORTATION	DETAIL AGGREGATE DITCH CHECK				F.A.P. RTE.	SECTION	COUNTY	TOTAL SHEETS	SHEET NO.
ct:\pw\work\p\dot\lavenderba\d0277604\78278--sh-t-details.dgn		DRAWN -	REVISED -		SCALE: NTS	SHEET NO.	OF	SHEETS	STA.	TO STA.	FRANKLIN	86	15
	PLOT SCALE = 100.0000' / in.	CHECKED -	REVISED -						CONTRACT NO. 78278				
	PLOT DATE = 3/20/2012	DATE -	REVISED -						ILLINOIS FED. AID PROJECT				

DRAINAGE CONTROL STRUCTURE #1



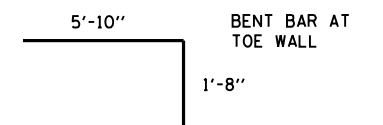
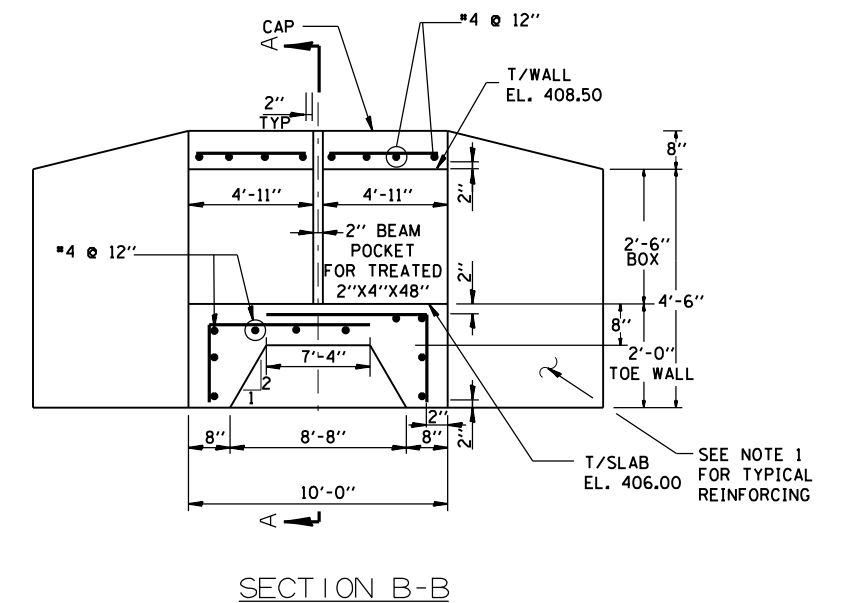
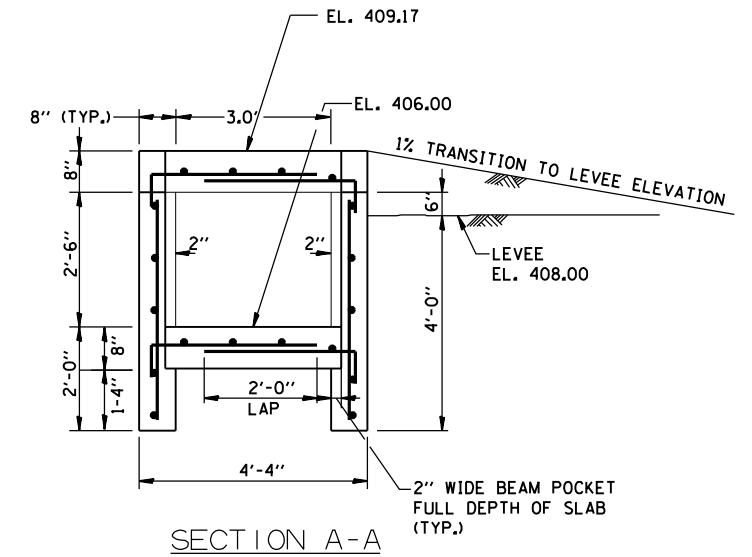
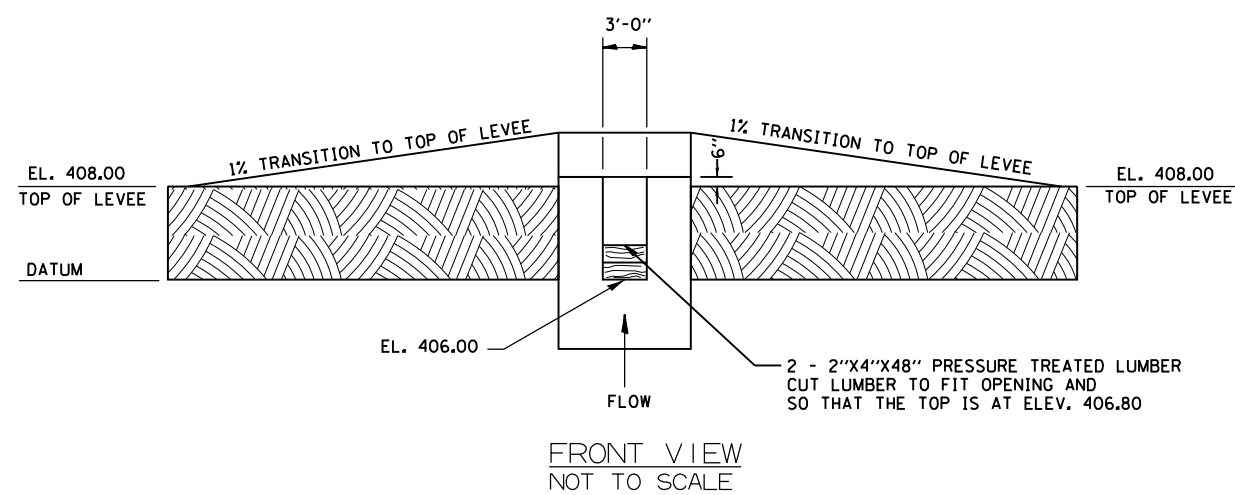
PLAN

NOTES:

1. TYPICAL WALL REINFORCING VERTICAL BARS #4 @ 12" HORIZONTAL BARS #5 @ 12".
2. PLACE WALL AND SLAB REINFORCING IN CENTER OF WALL.
3. ALL EXPOSED EDGES OF WALLS SHALL BE CHAMFERED 3/4".

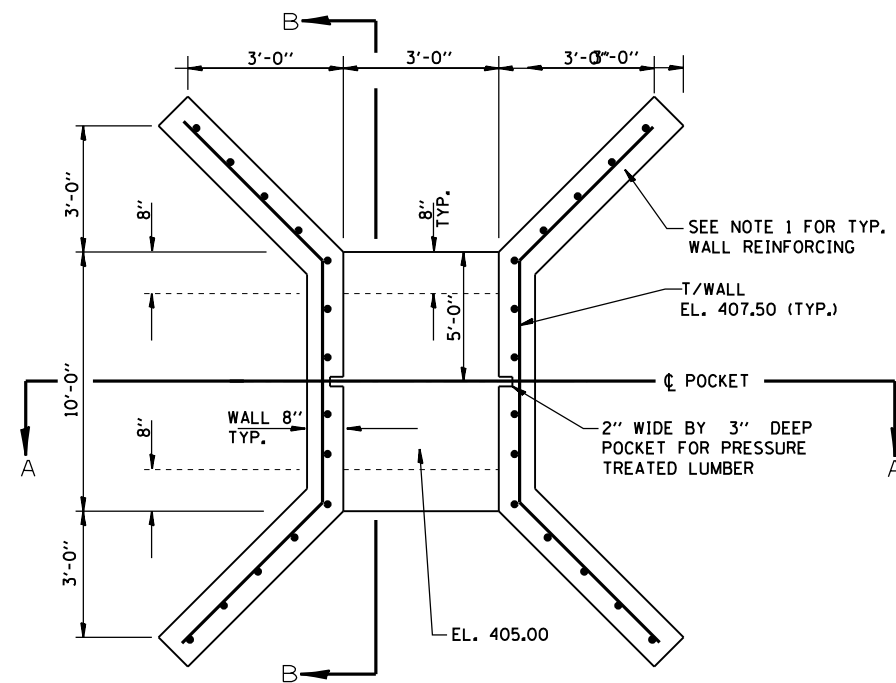
BILL OF MATERIAL

Class SI Concrete (Miscellaneous)	Cu. Yds.	6.5
Reinforcement Bars	Lbs.	382
2"X8"X48" Pressure Treated Lumber	Each	2



FILE NAME =	USER NAME = \$USER\$	DESIGNED -	REVISED -	STATE OF ILLINOIS DEPARTMENT OF TRANSPORTATION	DETAIL - DRAINAGE CONTROL STRUCTURE #1			F.A.P. RTE.	SECTION	COUNTY	TOTAL SHEETS	SHEET NO.
ct:\pwork\pwork\lavenderba\d0277604\78278--sh1-details.dgn		DRAWN -	REVISED -					853		FRANKLIN	86	16
PLOT SCALE = 100.0000' / 1in.		CHECKED -	REVISED -					CONTRACT NO. 78278				
PLOT DATE = 3/20/2012		DATE -	REVISED -					ILLINOIS FED. AID PROJECT				
					SCALE: NTS	SHEET NO.	OF SHEETS	STA.	TO STA.	D9 WETLAND SUGAR CAMP 2011-1		

DRAINAGE CONTROL STRUCTURE #2

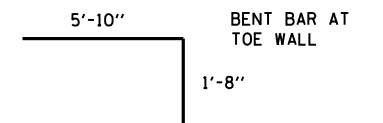
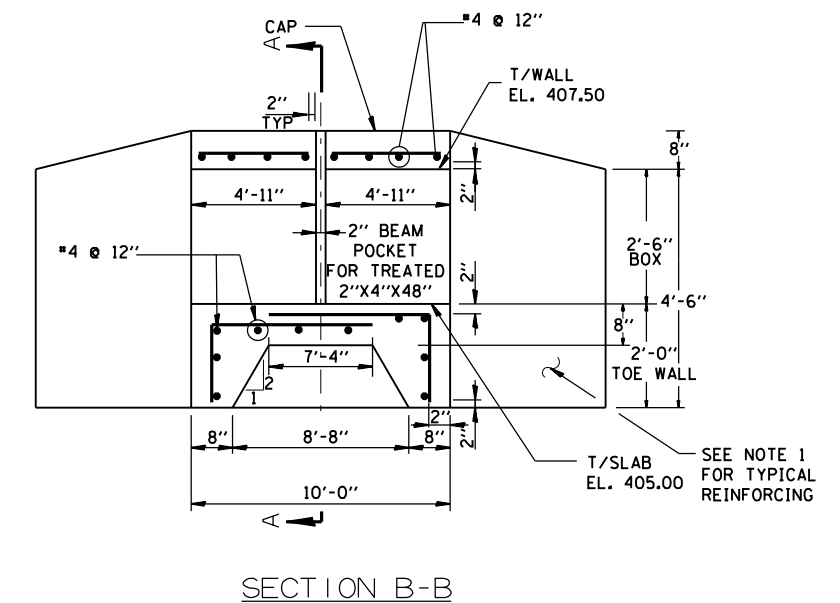
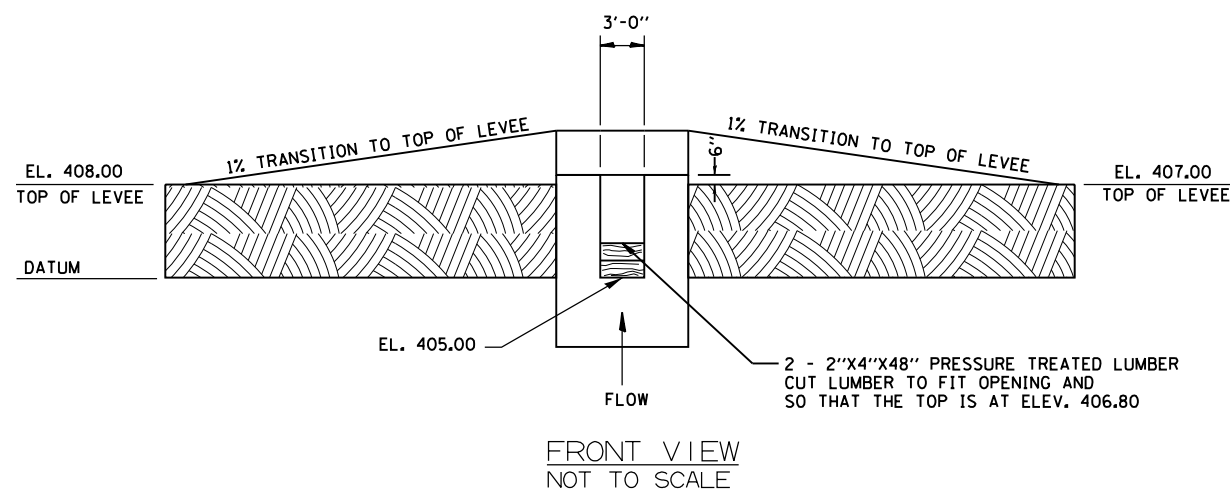
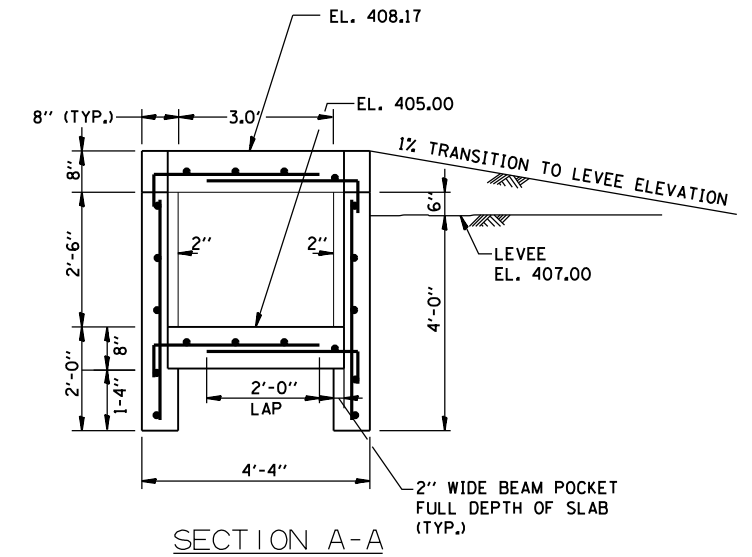


NOTES:

1. TYPICAL WALL REINFORCING VERTICAL BARS #4 @ 12"
HORIZONTAL BARS #5 @ 12".
2. PLACE WALL AND SLAB REINFORCING
IN CENTER OF WALL.
3. ALL EXPOSED EDGES OF WALLS
SHALL BE CHAMFERED $\frac{3}{4}$ ".

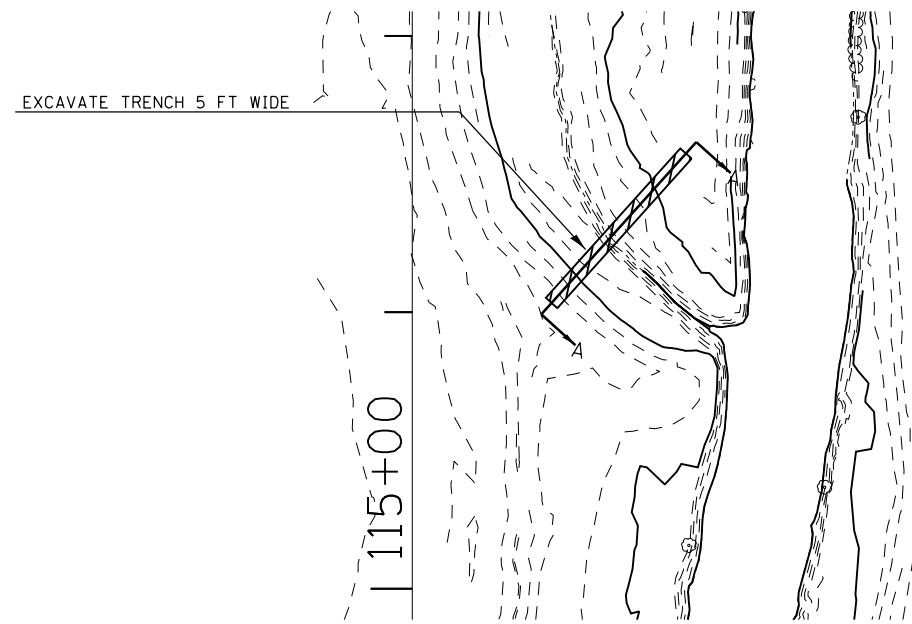
BILL OF MATERIAL

Class SI Concrete (Miscellaneous)	Cu. Yds.	6.5
Reinforcement Bars	Lbs.	382
2"X8"X48" Pressure Treated Lumber	Each	2

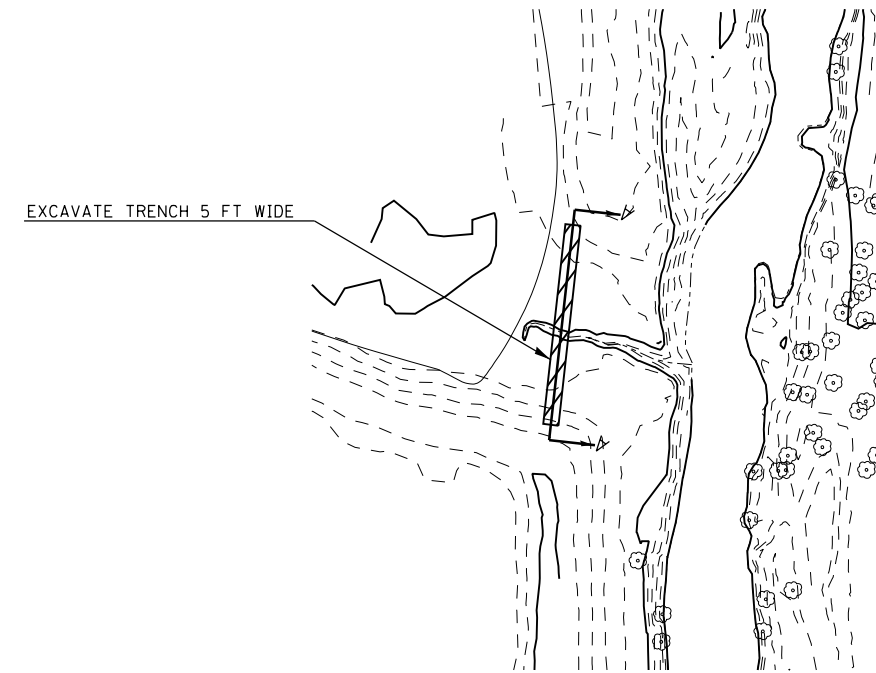


FILE NAME =	USER NAME = \$USER\$	DESIGNED -	REVISED -	STATE OF ILLINOIS DEPARTMENT OF TRANSPORTATION	DETAIL - DRAINAGE CONTROL STRUCTURE #2	F.A.P. RTE.	SECTION	COUNTY	TOTAL SHEETS	SHEET NO.
ct:\pw\work\p\dot\lavenderba\d0277604\78278--sh1-details.dgn		DRAWN -	REVISED -			853	.	FRANKLIN	86	17
	PLOT SCALE = 100.0000' / 1in.	CHECKED -	REVISED -							CONTRACT NO. 78278
	PLOT DATE = 3/20/2012	DATE -	REVISED -		SCALE: NTS	SHEET NO.	OF	SHEETS	STA.	TO STA.
ILLINOIS FED. AID PROJECT										

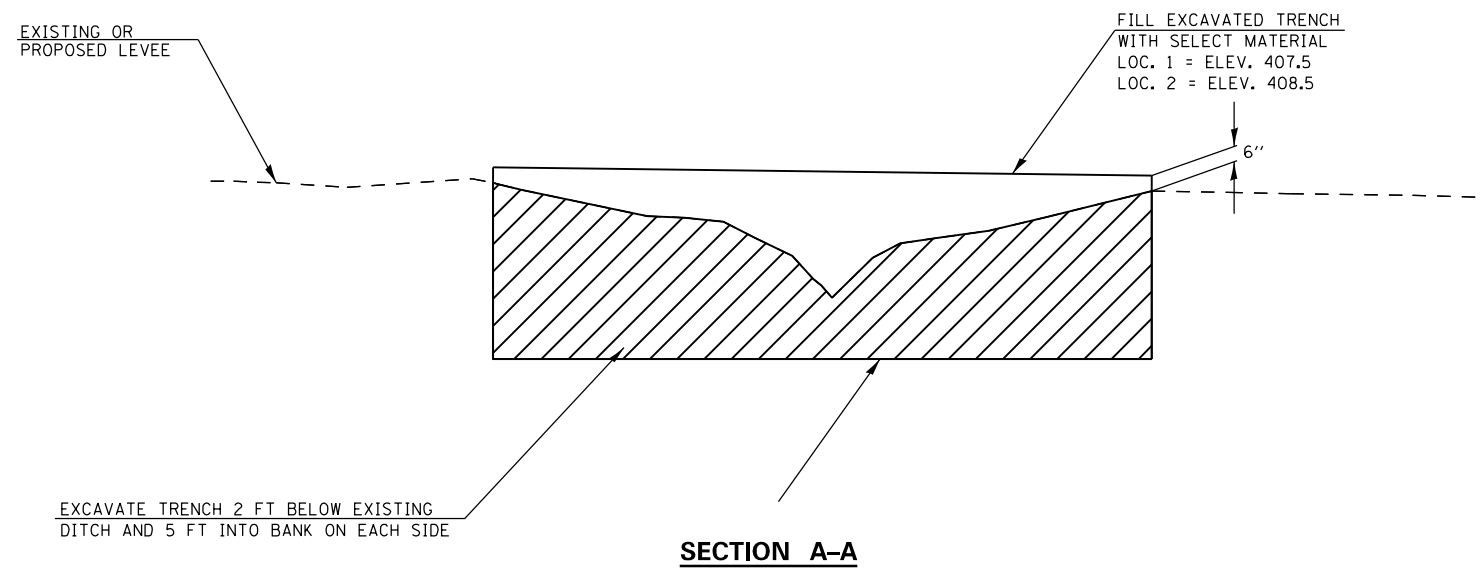
DITCH PLUG



PLAN VIEW AT LEVEE
LOC. 1



PLAN VIEW AT LEVEE
LOC. 2



SECTION A-A

FILE NAME =	USER NAME = \$USER\$	DESIGNED -	REVISED -
ct:\pw\work\p\dot\lavenderba\d0277604\78278--sht-details.dgn		DRAWN -	REVISED -
	PLOT SCALE = 100.0000' / in.	CHECKED -	REVISED -
	PLOT DATE = 3/20/2012	DATE -	REVISED -

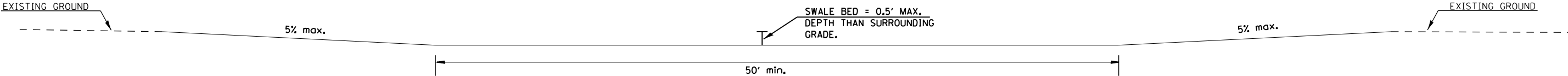
**STATE OF ILLINOIS
DEPARTMENT OF TRANSPORTATION**

**DETAIL - DITCH CHECK AT
INTERSECTION WITH EXIST. LEVEE**

SCALE: NTS SHEET NO. OF SHEETS STA. TO STA.

F.A.P. RTE.	SECTION	COUNTY	TOTAL SHEETS	SHEET NO.
853	•	FRANKLIN	86	18
CONTRACT NO. 78278				

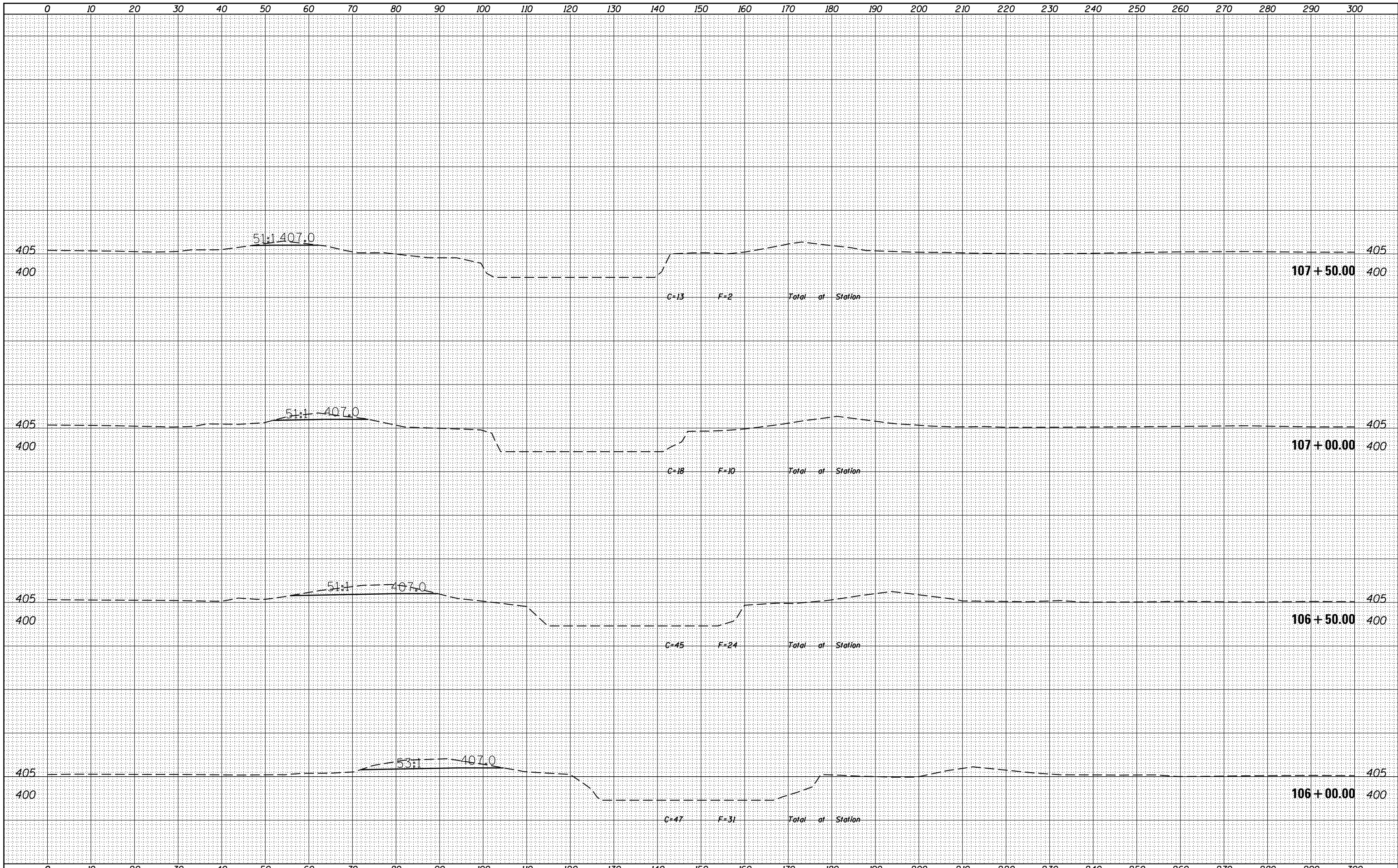
SWALE EXCAVATION



NOTES:

- 1. AFTER FINAL GRADE FOR SWALE IS ATTAINED, IT WILL IMMEDIATELY BE COVERED WITH 2 INCHES OF LOCAL TOP SOIL AND SEEDED WITH NURSE CROP GRASSES AND COVERED WITH STRAW OR OTHER SEED MULCH.

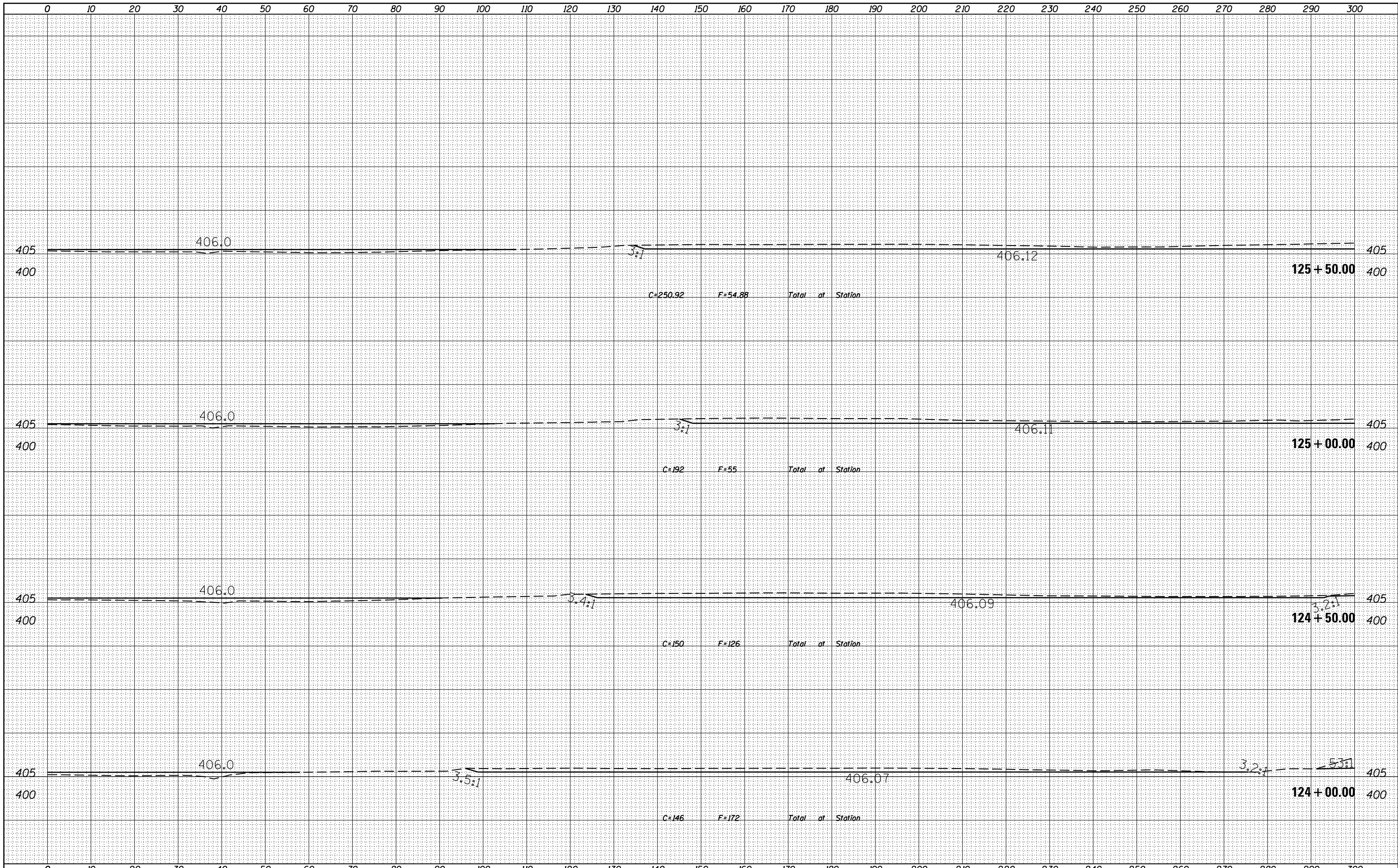
FILE NAME =	USER NAME = \$USER\$	DESIGNED -	REVISED -	STATE OF ILLINOIS DEPARTMENT OF TRANSPORTATION	DETAIL - SWALE AT NORTH END & WEST END			F.A.P. RTE.	SECTION	COUNTY	TOTAL SHEETS	SHEET NO.	
c:\pw\work\p1dot\lavenderbo\d0277604\78278--sh1-details.dgn		DRAWN -	REVISED -		SCALE: NTS	SHEET NO.	OF	SHEETS	STA.	TO STA.	FRANKLIN	86	19
	PLOT SCALE = 100.0000' / in.	CHECKED -	REVISED -								CONTRACT NO. 78278		
	PLOT DATE = 3/20/2012	DATE -	REVISED -								ILLINOIS FED. AID PROJECT		



DATE	
BY	
SURVEYED	
PLOTTED	
TEMPLATE	
AREAS	
CHECKED	
FINAL SURVEY	
NOTE BOOK	
NO.	

DATE	
BY	
SURVEYED	
PLOTTED	
TEMPLATE	
AREAS	
CHECKED	
ORIGINAL SURVEY	
NOTE BOOK	
NO.	

FILE NAME =	USER NAME = susers	DESIGNED -	REVISÉD -	STATE OF ILLINOIS DEPARTMENT OF TRANSPORTATION	SCALE: SHEET OF SHEETS STA. 106+00.00 TO STA. 107+50.00									
es:\pw\work\p\dot\lavenderba\0277604\78278-sh\1-xssht.dgn		DRAWN -	REVISÉD -											
PLOT SCALE = 20.0000' / in.		CHECKED -	REVISÉD -											
PLOT DATE = 3/20/2012		DATE -	REVISÉD -											
				<table border="1"> <tr> <th>F.A.P. RTE.</th> <th>SECTION</th> <th>COUNTY</th> <th>TOTAL SHEETS</th> <th>SHEET NO.</th> </tr> <tr> <td>853</td> <td>•</td> <td>FRANKLIN</td> <td>86</td> <td>23</td> </tr> </table>	F.A.P. RTE.	SECTION	COUNTY	TOTAL SHEETS	SHEET NO.	853	•	FRANKLIN	86	23
F.A.P. RTE.	SECTION	COUNTY	TOTAL SHEETS	SHEET NO.										
853	•	FRANKLIN	86	23										
ILLINOIS FED. AID PROJECT • D9 WETLAND SUGAR CAMP 2011-1														



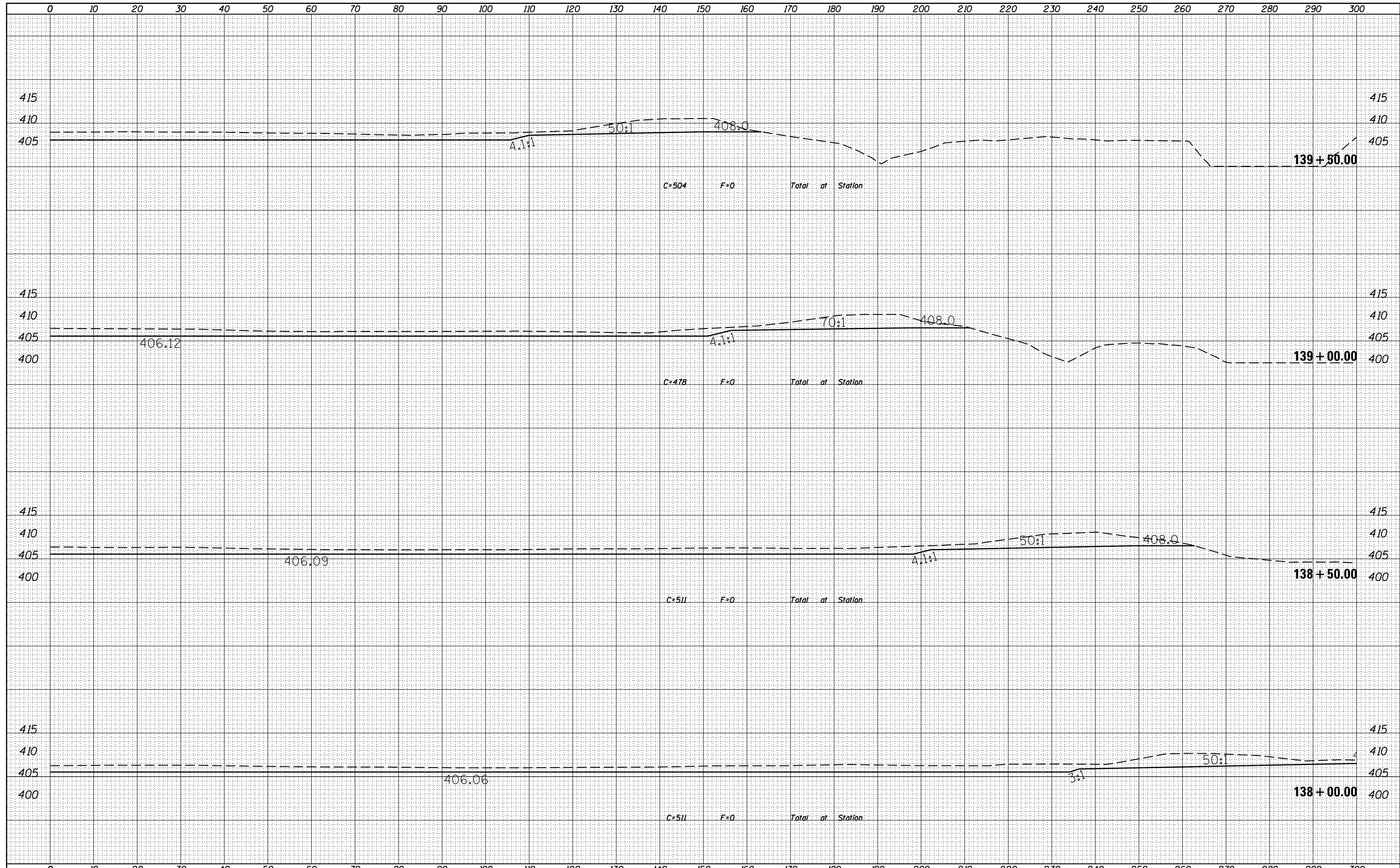
DATE	
BY	
FINAL SURVEY	
NOTE BOOK	
NO.	
SURVEYED	
PLOTTED	
TEMPLATE	
AREAS	
CHECKED	

DATE	
BY	
ORIGINAL SURVEY	
NOTE BOOK	
NO.	
SURVEYED	
PLOTTED	
TEMPLATE	
AREAS	
CHECKED	

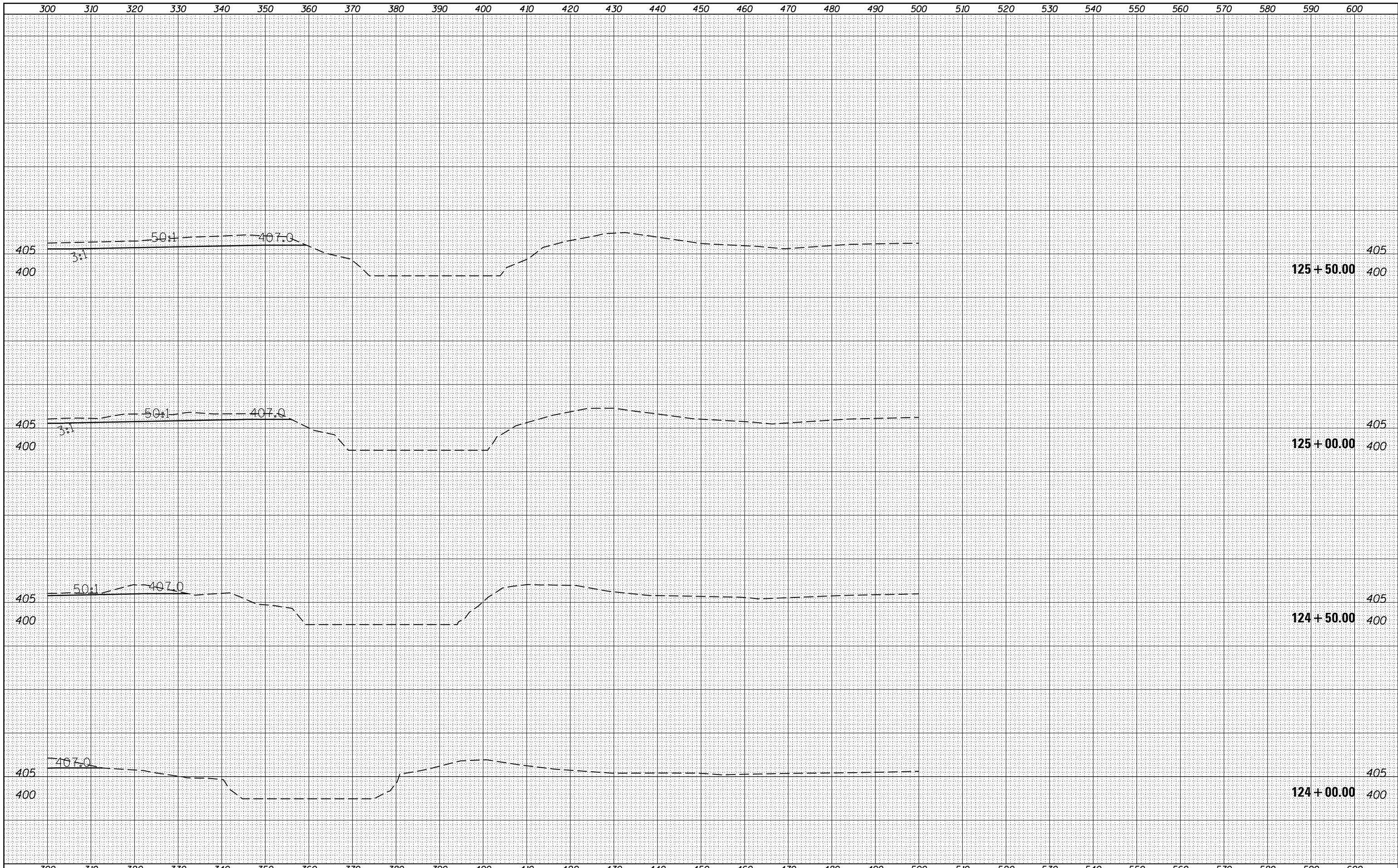
FILE NAME =	USER NAME = susers	DESIGNED -	REVISED -	STATE OF ILLINOIS DEPARTMENT OF TRANSPORTATION	SCALE: SHEET OF SHEETS STA. 124+00.00 TO STA. 125+50.00										
es:\pw_work\pwidot\lavenderba\d0277604\78278-sh	DRAWN -	REVISED -													
PLOT SCALE = 20.0000' / in.	CHECKED -	REVISED -													
PLOT DATE = 3/20/2012	DATE -	REVISED -													
					<table border="1"> <tr> <th>F.A.P. RTE.</th> <th>SECTION</th> <th>COUNTY</th> <th>TOTAL SHEETS</th> <th>SHEET NO.</th> </tr> <tr> <td>853</td> <td>.</td> <td>FRANKLIN</td> <td>86</td> <td>32</td> </tr> </table>	F.A.P. RTE.	SECTION	COUNTY	TOTAL SHEETS	SHEET NO.	853	.	FRANKLIN	86	32
F.A.P. RTE.	SECTION	COUNTY	TOTAL SHEETS	SHEET NO.											
853	.	FRANKLIN	86	32											
					ILLINOIS FED. AID PROJECT • D9 WETLAND SUGAR CAMP 2011-1										

DATE	
BY	
ORIGINAL SURVEY	
PLOTTED	
TEMPLATE	
AREAS	
CHECKED	
NO.	

DATE	
BY	
ORIGINAL SURVEY	
PLOTTED	
TEMPLATE	
AREAS	
CHECKED	
NO.	



FILE NAME =	USER NAME = susers	DESIGNED -	REVISÉD -	STATE OF ILLINOIS DEPARTMENT OF TRANSPORTATION	SCALE: SHEET OF SHEETS STA. 138+00.00 TO STA. 139+50.00	F.A.P. RTE.	SECTION	COUNTY	TOTAL SHEETS	SHEET NO.
c:\pw_work\pwidot\lavenderba\d0277604\78278-sh	DRAWN -	REVISÉD -	853			.	FRANKLIN	86	39	
PLOT SCALE = 20.0000' / in.	CHECKED -	REVISÉD -	CONTRACT NO. 78278							
PLOT DATE = 3/20/2012	DATE -	REVISÉD -	ILLINOIS FED. AID PROJECT							



DATE
BY
FINISHED
SURVEY
PLOTTED
NOTE BOOK
AREAS CHECKED
NO.

DATE
BY
ORIGINAL
SURVEY
PLOTTED
NOTE BOOK
AREAS CHECKED
NO.

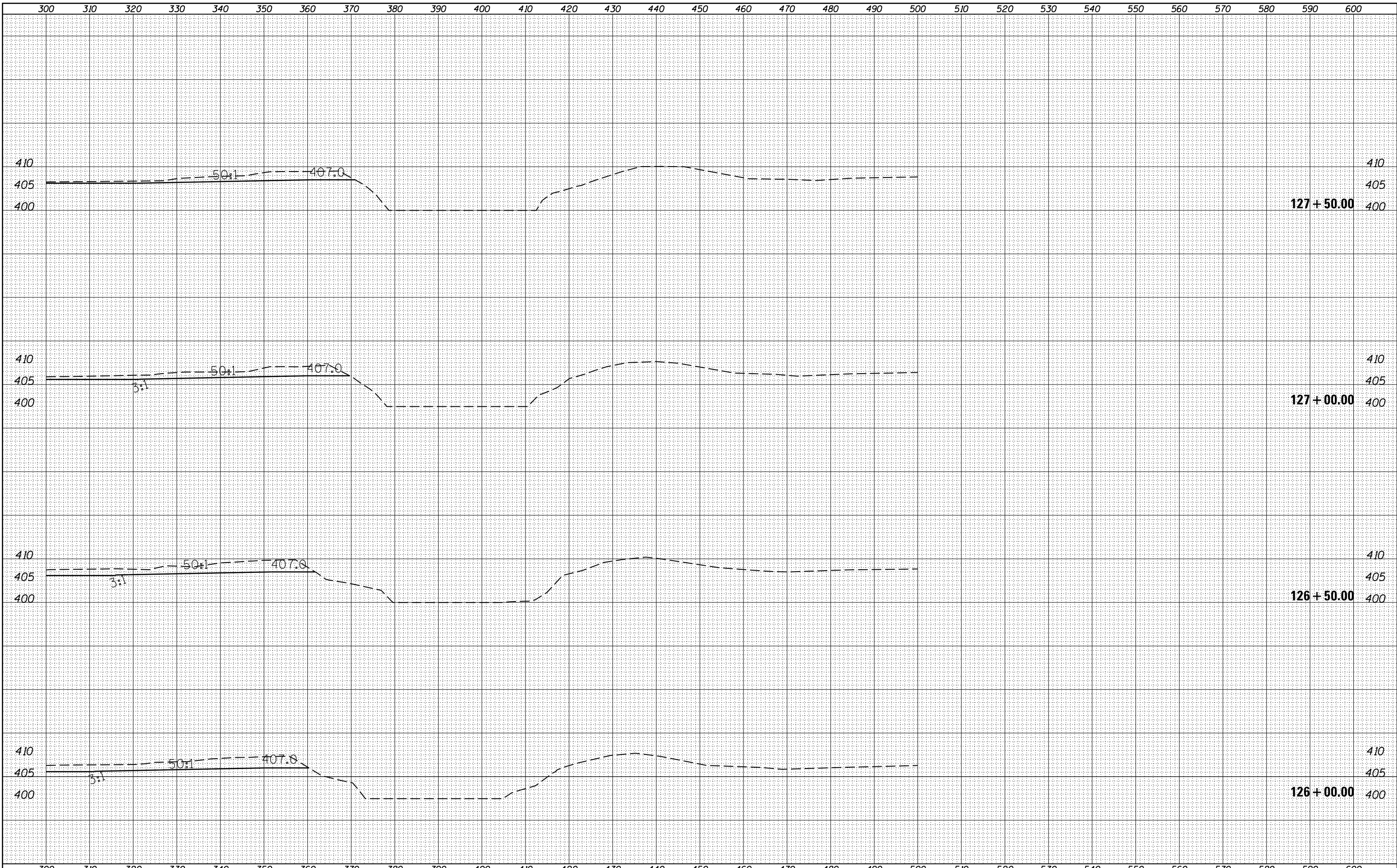
FILE NAME =	USER NAME = susers	DESIGNED -	REVISED -
c:\pw\work\p\dot\lavenderba\0277604\78278-sh1-xssht.dgn		DRAWN -	REVISED -
		CHECKED -	REVISED -
		DATE -	REVISED -
PLOT SCALE = 20.0000' / in.			
PLOT DATE = 3/20/2012			

**STATE OF ILLINOIS
DEPARTMENT OF TRANSPORTATION**

SCALE: SHEET OF SHEETS STA. 124+00.00 TO STA. 125+50.00

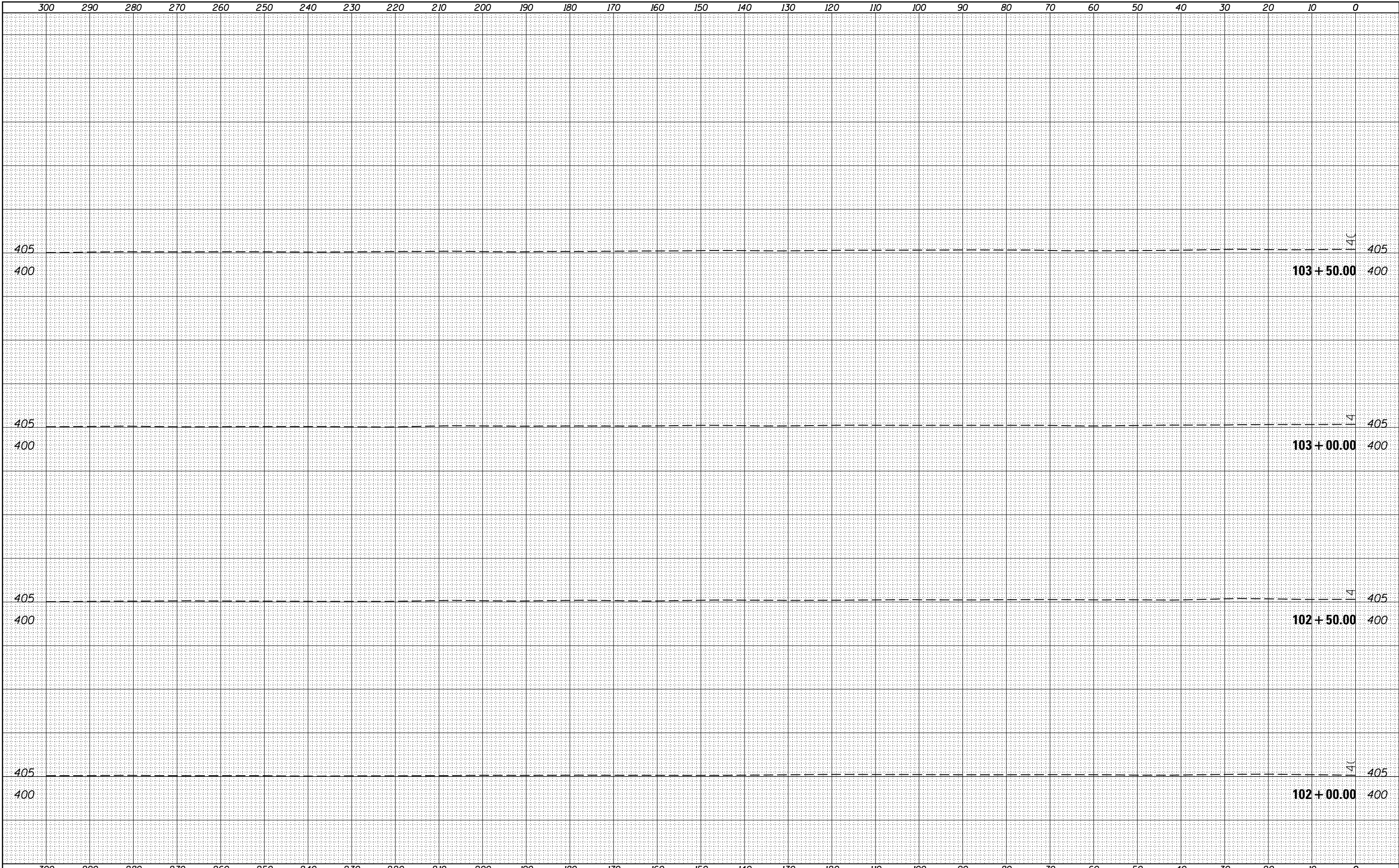
F.A.P. RTE.	SECTION	COUNTY	TOTAL SHEETS	SHEET NO.
853	•	FRANKLIN	86	41
			CONTRACT NO. 78278	

ILLINOIS FED. AID PROJECT
• D9 WETLAND SUGAR CAMP 2011-1



BY	DATE
SURVEYED	
PLOTTED	
TEMPLATE	
AREAS	
CHECKED	

BY	DATE
SURVEYED	
PLOTTED	
TEMPLATE	
AREAS	
CHECKED	



BY	DATE

BY	DATE

FILE NAME =	USER NAME = susers
es:\pw_work\pwidot\lavenderba\d0277604\78278-sh...	

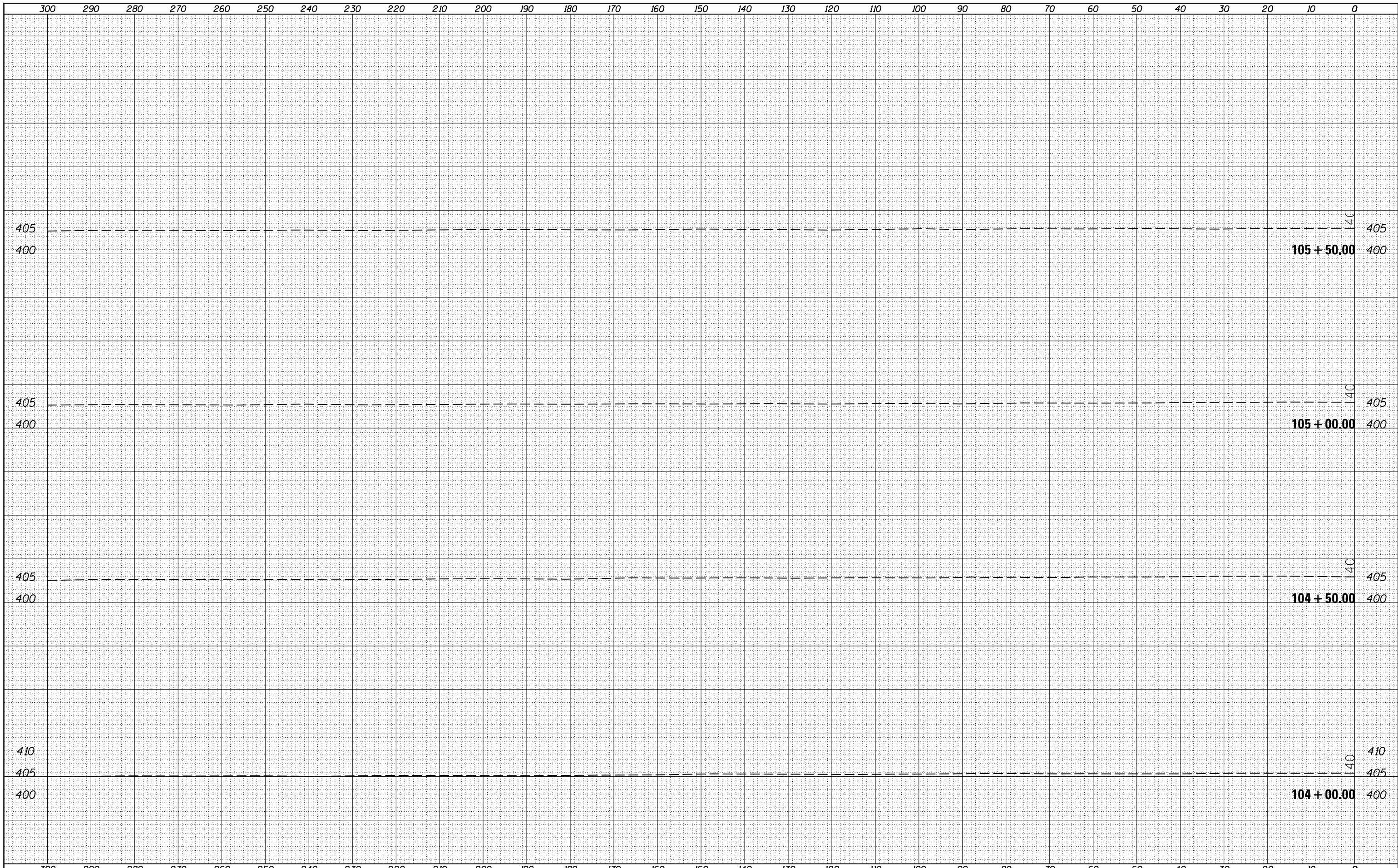
DESIGNED -	REVISIED -
DRAWN -	REVISIED -
CHECKED -	REVISIED -
DATE -	REVISIED -

**STATE OF ILLINOIS
DEPARTMENT OF TRANSPORTATION**

SCALE: SHEET OF SHEETS STA. 102+00.00 TO STA. 103+50.00

F.A.P. RTE.	SECTION	COUNTY	TOTAL SHEETS	SHEET NO.
853	•	FRANKLIN	86	46
ILLINOIS FED. AID PROJECT			CONTRACT NO. 78278	

• D9 WETLAND SUGAR CAMP 2011-1



BY	DATE
FINAL SURVEY	SURVEYED
NOTE BOOK	PLOTTED
NO.	TEMPLATE
	AREAS CHECKED

BY	DATE
ORIGINAL SURVEY	SURVEYED
NOTE BOOK	PLOTTED
NO.	TEMPLATE
	AREAS CHECKED

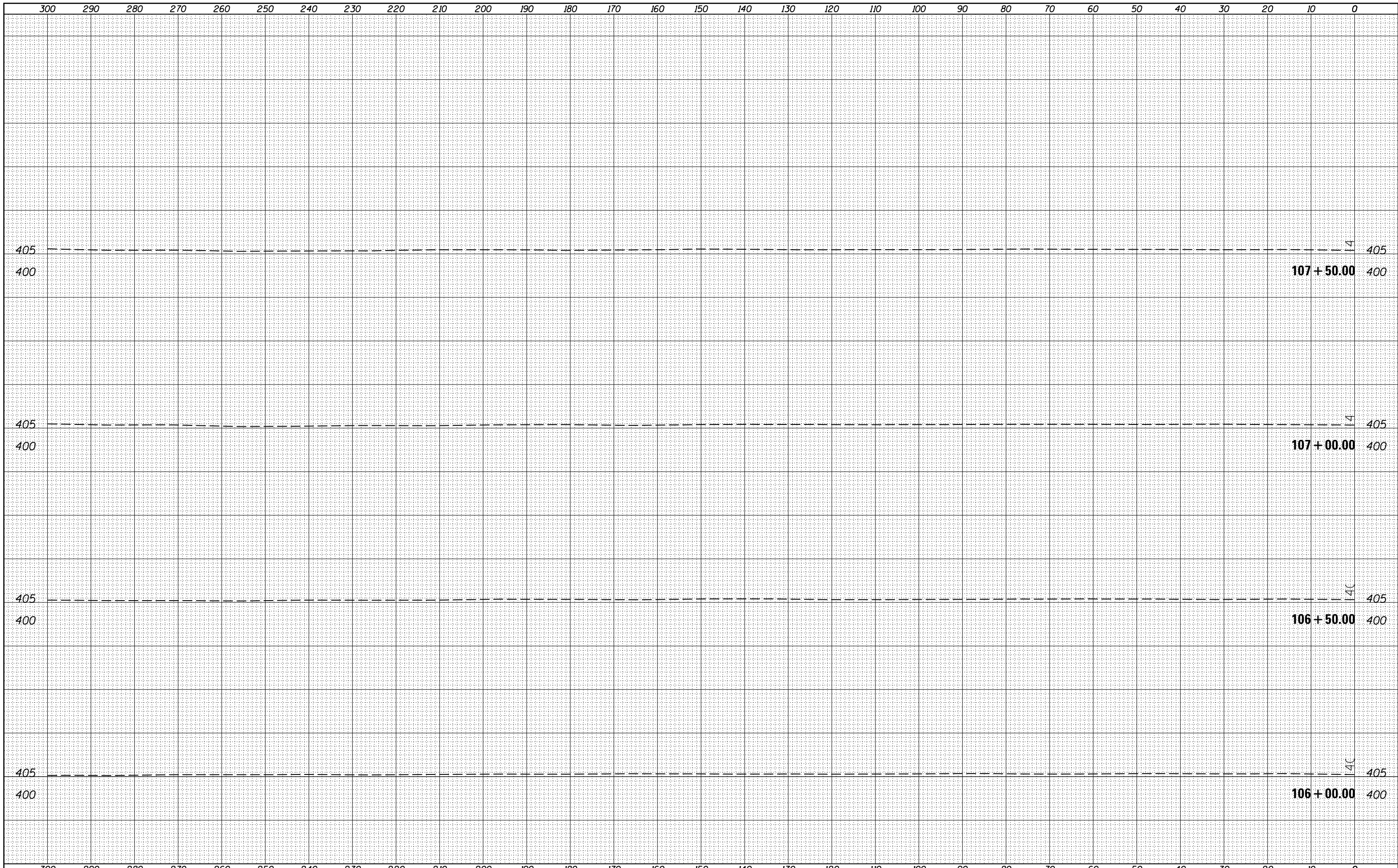
FILE NAME =
 c:\pw_work\pwidot\lavenderba\d0277604\78278-sh

USER NAME = susers	DESIGNED -	REVISED -
	DRAWN -	REVISED -
PLOT SCALE = 20.0000' / in.	CHECKED -	REVISED -
PLOT DATE = 3/20/2012	DATE -	REVISED -

**STATE OF ILLINOIS
 DEPARTMENT OF TRANSPORTATION**

SCALE: SHEET OF SHEETS STA. 104+00.00 TO STA. 105+50.00

F.A.P. RTE.	SECTION	COUNTY	TOTAL SHEETS	SHEET NO.
853	•	FRANKLIN	86	47
ILLINOIS FED. AID PROJECT			CONTRACT NO. 78278	



BY	DATE
FINAL SURVEY	SURVEYED
NOTE BOOK	PLOTTED
NO.	TEMPLATE
	AREAS CHECKED

BY	DATE
ORIGINAL SURVEY	SURVEYED
NOTE BOOK	PLOTTED
NO.	TEMPLATE
	AREAS CHECKED

FILE NAME =
 c:\pw_work\pwidot\lavenderba\d0277604\78278-sh

USER NAME = susers	DESIGNED -	REVISED -
	DRAWN -	REVISED -
PLOT SCALE = 20.0000' / in.	CHECKED -	REVISED -
PLOT DATE = 3/20/2012	DATE -	REVISED -

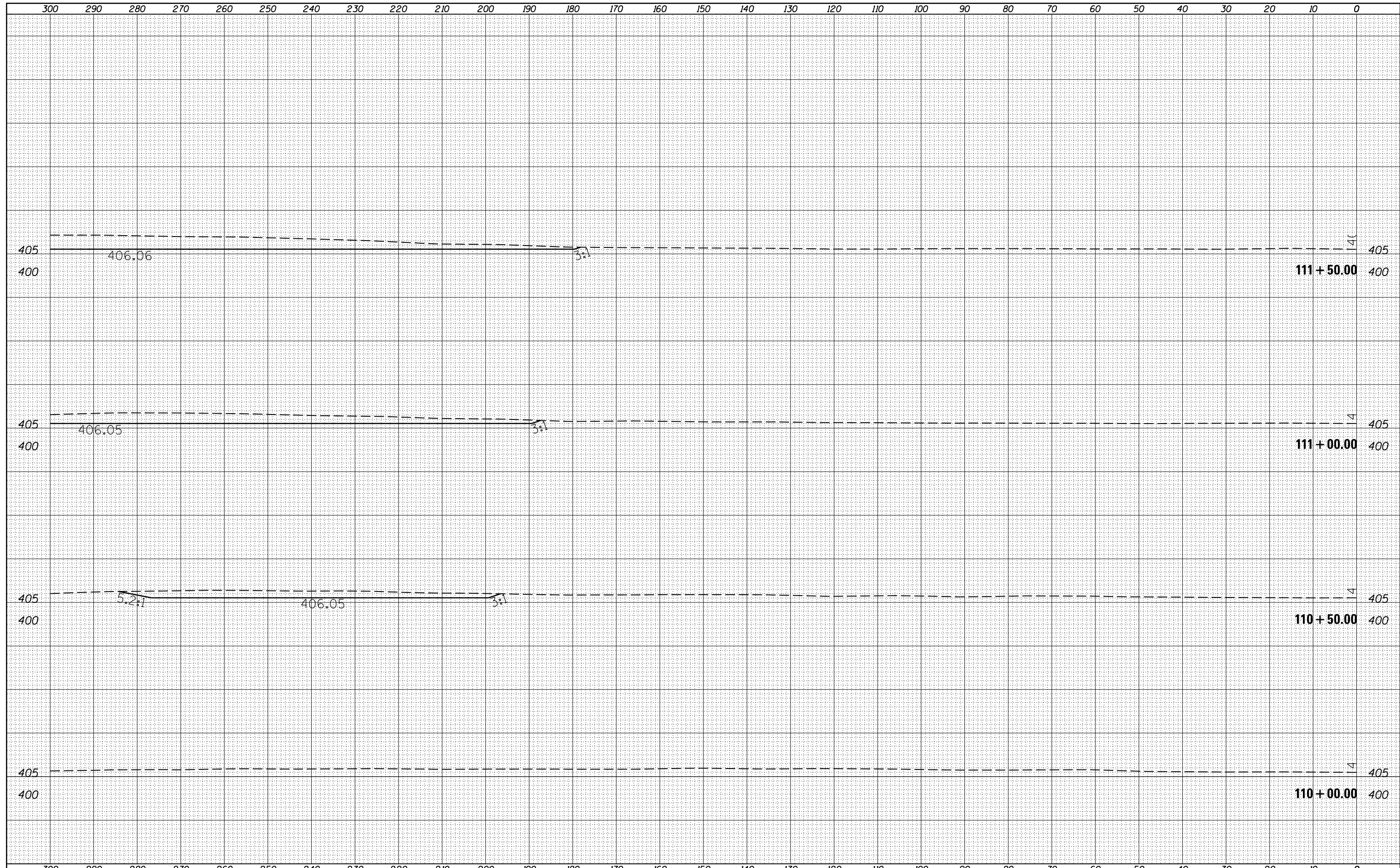
**STATE OF ILLINOIS
 DEPARTMENT OF TRANSPORTATION**

SCALE: SHEET OF SHEETS STA. 106+00.00 TO STA. 107+50.00

F.A.P. RTE.	SECTION	COUNTY	TOTAL SHEETS	SHEET NO.
853	•	FRANKLIN	86	48
			CONTRACT NO. 78278	

DATE	
BY	
SURVEYED	
PLOTTED	
TEMPLATE	
AREAS	
CHECKED	
FINAL SURVEY NOTE BOOK NO.	

DATE	
BY	
SURVEYED	
PLOTTED	
TEMPLATE	
AREAS	
CHECKED	
ORIGINAL SURVEY NOTE BOOK NO.	



FILE NAME =	USER NAME = susers	DESIGNED -	REVISIED -
es:\pw_work\pwidot\lavenderba\d0277604\78278-sh-xssht.dgn		DRAWN -	REVISIED -
		CHECKED -	REVISIED -
		DATE -	REVISIED -
PLOT SCALE = 20.0000' / in.			
PLOT DATE = 3/20/2012			

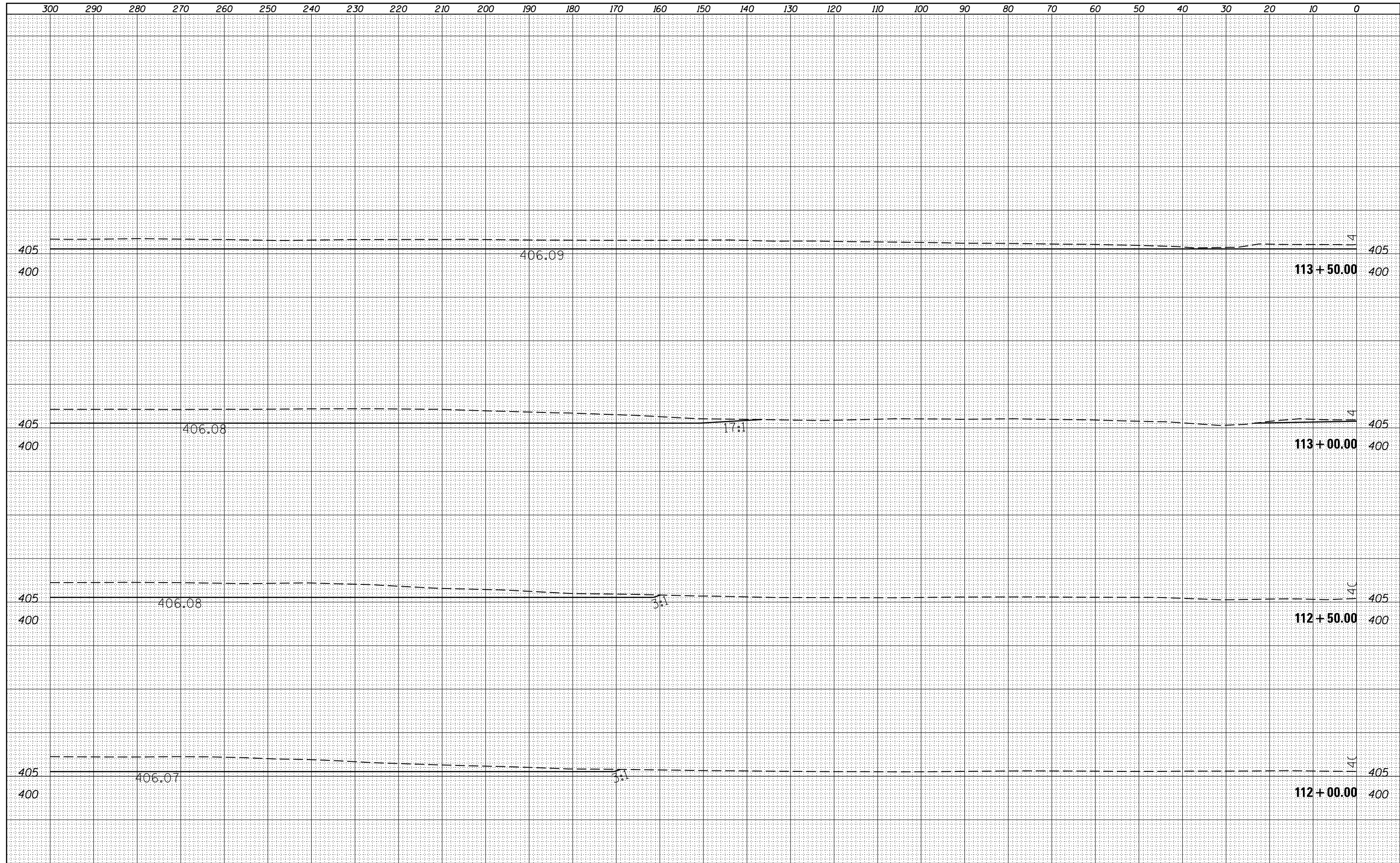
**STATE OF ILLINOIS
DEPARTMENT OF TRANSPORTATION**

SCALE: SHEET OF SHEETS STA. 110+00.00 TO STA. 111+50.00

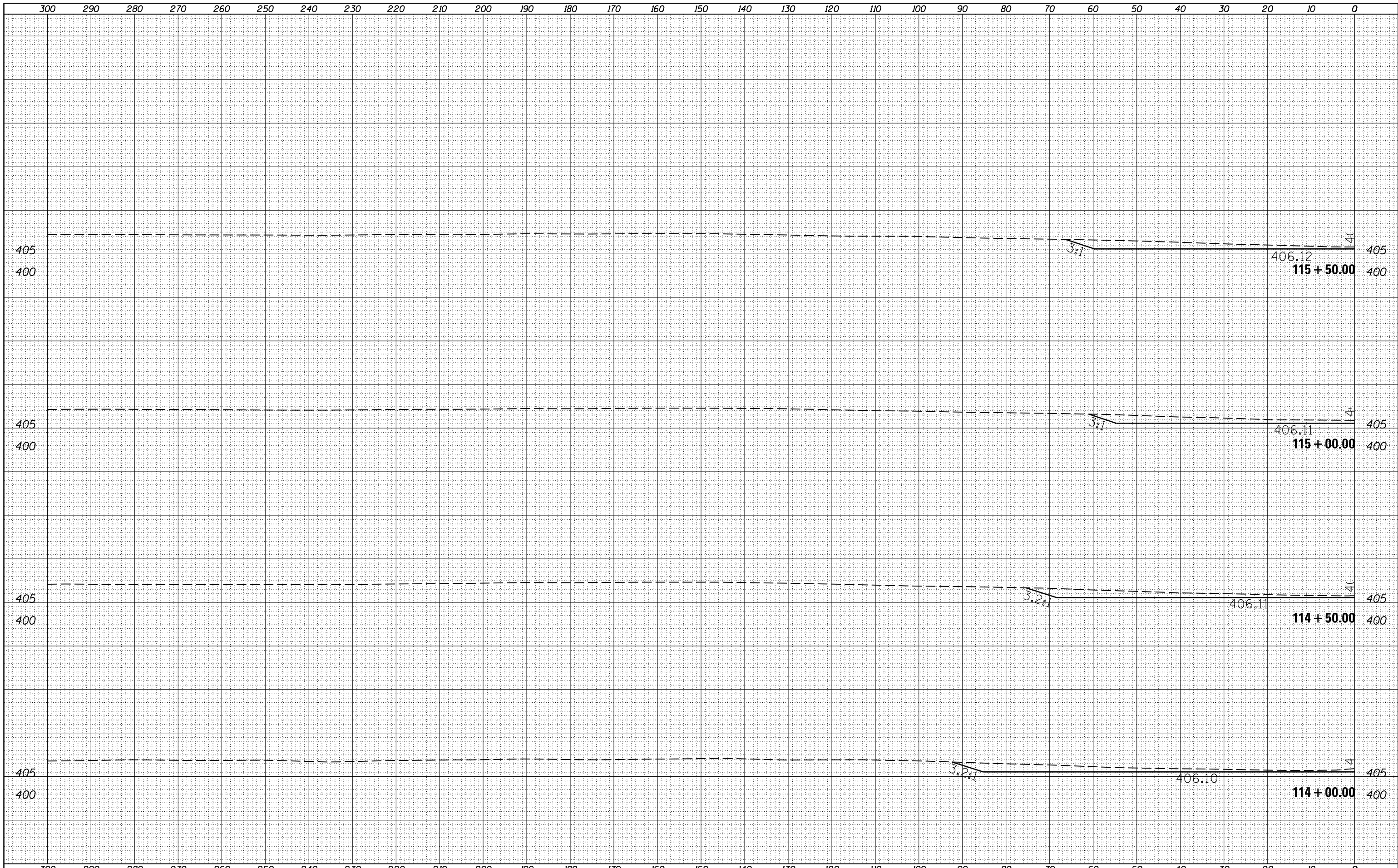
F.A.P. RTE.	SECTION	COUNTY	TOTAL SHEETS	SHEET NO.
853	•	FRANKLIN	86	50
ILLINOIS FED. AID PROJECT			CONTRACT NO. 78278	
• D9 WETLAND SUGAR CAMP 2011-1				

DATE	
BY	
SURVEYED	
PLOTTED	
TEMPLATE	
AREAS	
CHECKED	
FINAL SURVEY NOTE BOOK NO.	

DATE	
BY	
SURVEYED	
PLOTTED	
TEMPLATE	
AREAS	
CHECKED	
ORIGINAL SURVEY NOTE BOOK NO.	



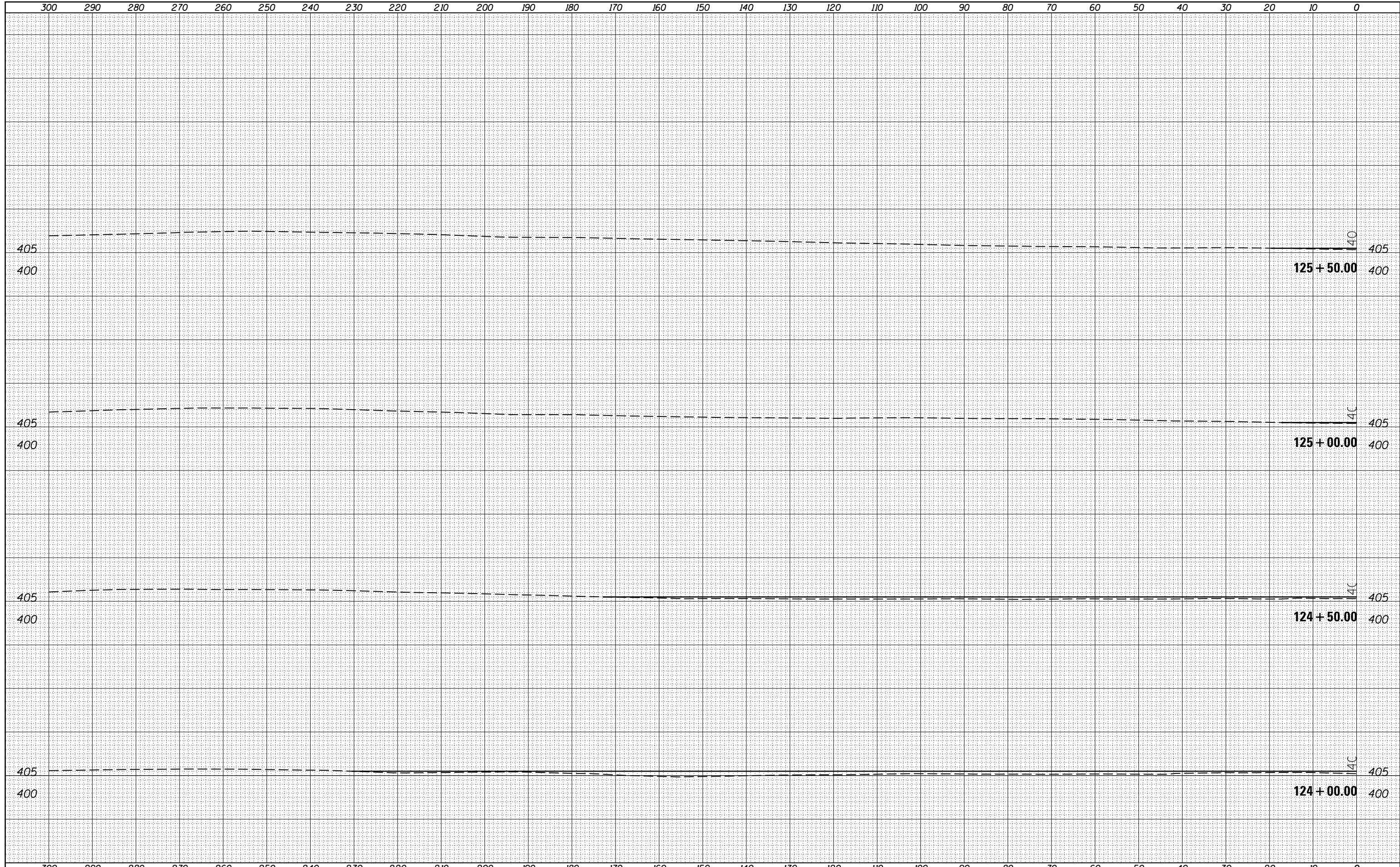
FILE NAME =	USER NAME = susers	DESIGNED -	REVISÉD -	STATE OF ILLINOIS DEPARTMENT OF TRANSPORTATION	SCALE: SHEET OF SHEETS STA. 112+00.00 TO STA. 113+50.00
es:\pw_work\pwidot\lavenderba\0277604\78278-sh	DRAWN -	REVISÉD -	SECTION		
	CHECKED -	REVISÉD -	COUNTY		
	DATE -	REVISÉD -	FRANKLIN		
	PLOT SCALE = 20.0000' / in.			TOTAL SHEETS	86
	PLOT DATE = 3/20/2012			SHEET NO.	51
				CONTRACT NO. 78278	
				ILLINOIS FED. AID PROJECT	
				D9 WETLAND SUGAR CAMP 2011-1	



DATE	
BY	
SURVEYED	
PLOTTED	
TEMPLATE	
AREAS	
CHECKED	
FINAL SURVEY NOTE BOOK NO.	

DATE	
BY	
SURVEYED	
PLOTTED	
TEMPLATE	
AREAS	
CHECKED	
ORIGINAL SURVEY NOTE BOOK NO.	

FILE NAME =	USER NAME = susers	DESIGNED -	REVISÉD -	STATE OF ILLINOIS DEPARTMENT OF TRANSPORTATION	F.A.P. RTÉ.	SECTION	COUNTY	TOTAL SHEETS	SHEET NO.
es:\pw_work\pwidot\lavenderba\d0277604\78278-sh	DRAWN -	REVISÉD -	853		.	FRANKLIN	86	52	
PLOT SCALE = 20.0000' / in.	CHECKED -	REVISÉD -	CONTRACT NO. 78278						
PLOT DATE = 3/20/2012	DATE -	REVISÉD -	ILLINOIS FED. AID PROJECT						
					SCALE:	SHEET	OF	SHEETS	STA. 114+00.00 TO STA. 115+50.00



DATE	
BY	
SURVEYED	
PLOTTED	
TEMPLATE	
AREAS CHECKED	
FINAL SURVEY NOTE BOOK NO.	

DATE	
BY	
SURVEYED	
PLOTTED	
TEMPLATE	
AREAS CHECKED	
ORIGINAL SURVEY NOTE BOOK NO.	

FILE NAME = c:\pw_work\pvidot\lavenderba\d0277604\78278-sh1-xssht.dgn

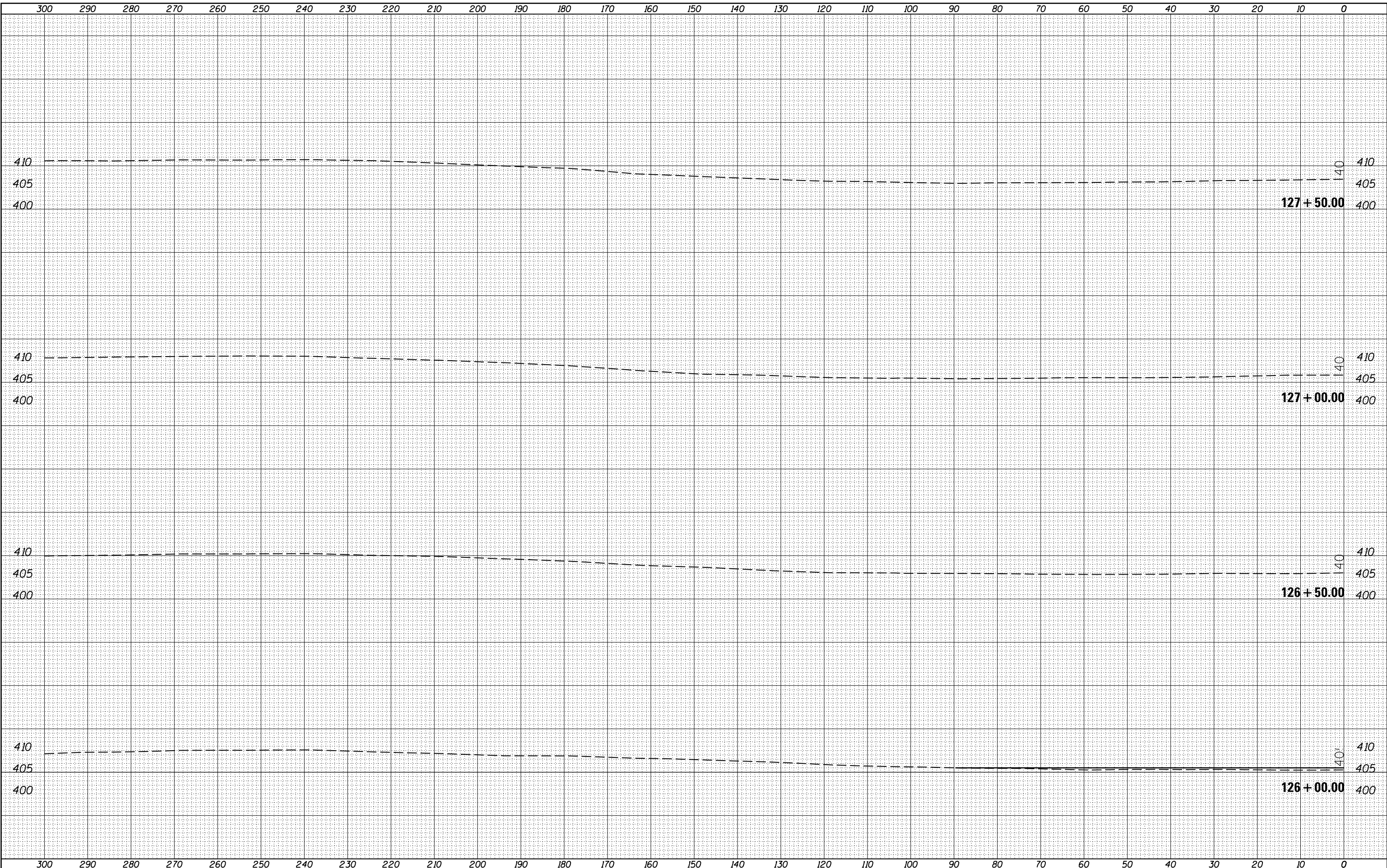
USER NAME = sUSERS
DESIGNED -
DRAWN -
PLOT SCALE = 20.0000 ' / in.
PLOT DATE = 3/20/2012

REVIS...
REVIS...
REVIS...
REVIS...

STATE OF ILLINOIS
DEPARTMENT OF TRANSPORTATION

SCALE: SHEET OF SHEETS STA. 124+00.00 TO STA. 125+50.00

F.A.P. RTE.	SECTION	COUNTY	TOTAL SHEETS	SHEET NO.
853	•	FRANKLIN	86	57
CONTRACT NO. 78278				



BY	DATE	
FINAL SURVEY	SURVEYED	
NOTE BOOK	PLOTTED	
NO.	TEMPLATE	
	AREAS	
	CHECKED	

BY	DATE	
ORIGINAL SURVEY	SURVEYED	
NOTE BOOK	PLOTTED	
NO.	TEMPLATE	
	AREAS	
	CHECKED	

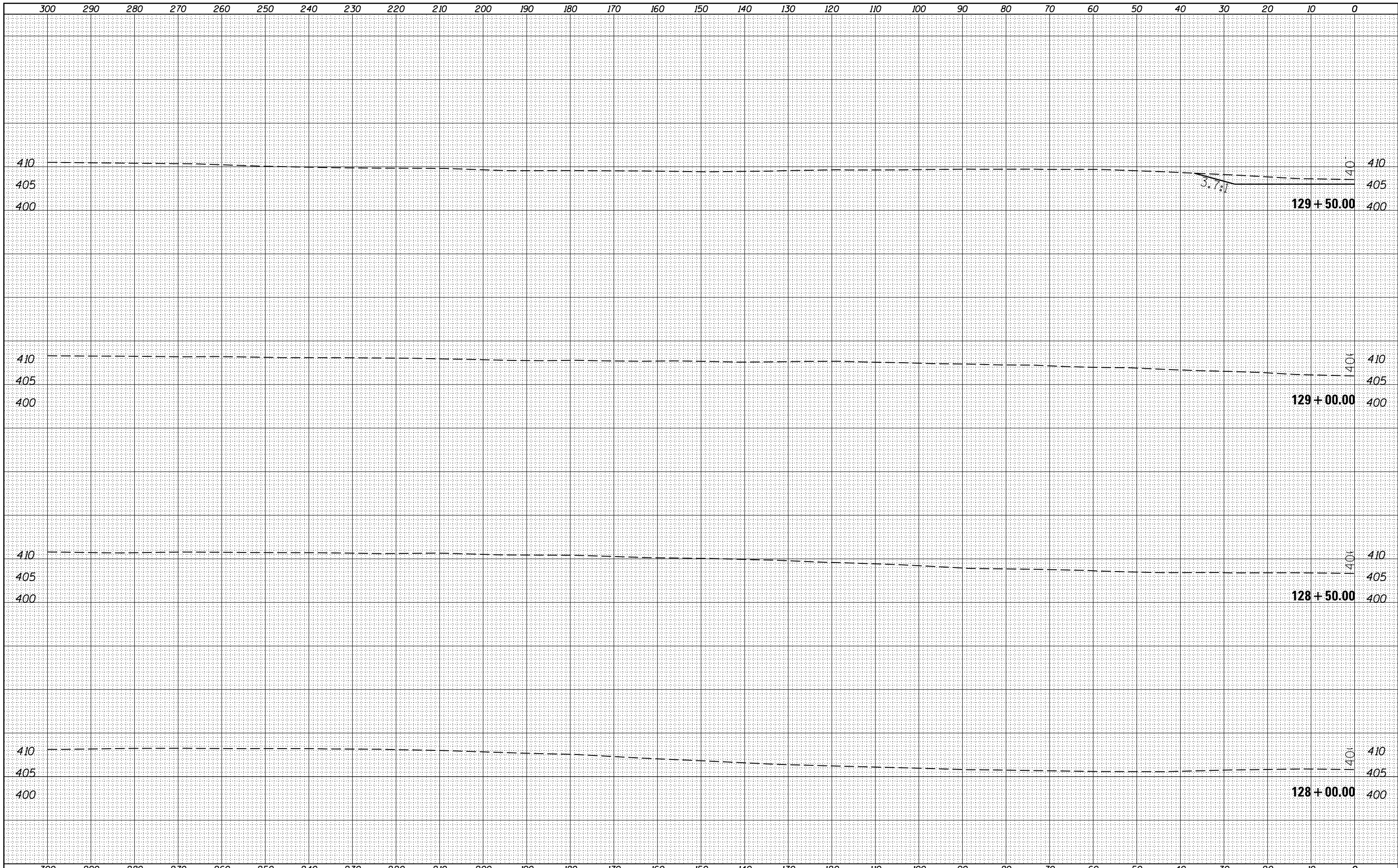
FILE NAME =
c:\pw_work\pmdot\lavenderba\d0277604\78278-sh

USER NAME = susers	DESIGNED -	REVISED -
	DRAWN -	REVISED -
PLOT SCALE = 20.0000' / in.	CHECKED -	REVISED -
PLOT DATE = 3/20/2012	DATE -	REVISED -

**STATE OF ILLINOIS
DEPARTMENT OF TRANSPORTATION**

SCALE: SHEET OF SHEETS STA. 126+00.00 TO STA.127+50.00

F.A.P. RTE.	SECTION	COUNTY	TOTAL SHEETS	SHEET NO.
853	•	FRANKLIN	86	58
CONTRACT NO. 78278				



BY	DATE
FINAL SURVEY	SURVEYED
NOTE BOOK	PLOTTED
NO.	TEMPLATE
	AREAS CHECKED

BY	DATE
ORIGINAL SURVEY	SURVEYED
NOTE BOOK	PLOTTED
NO.	TEMPLATE
	AREAS CHECKED

FILE NAME =
 c:\pw_work\pwidot\lavenderba\d0277604\78278-sh

USER NAME = \$USERS	DESIGNED -	REVISED -
	DRAWN -	REVISED -
PLOT SCALE = 20.0000' / in.	CHECKED -	REVISED -
PLOT DATE = 3/20/2012	DATE -	REVISED -

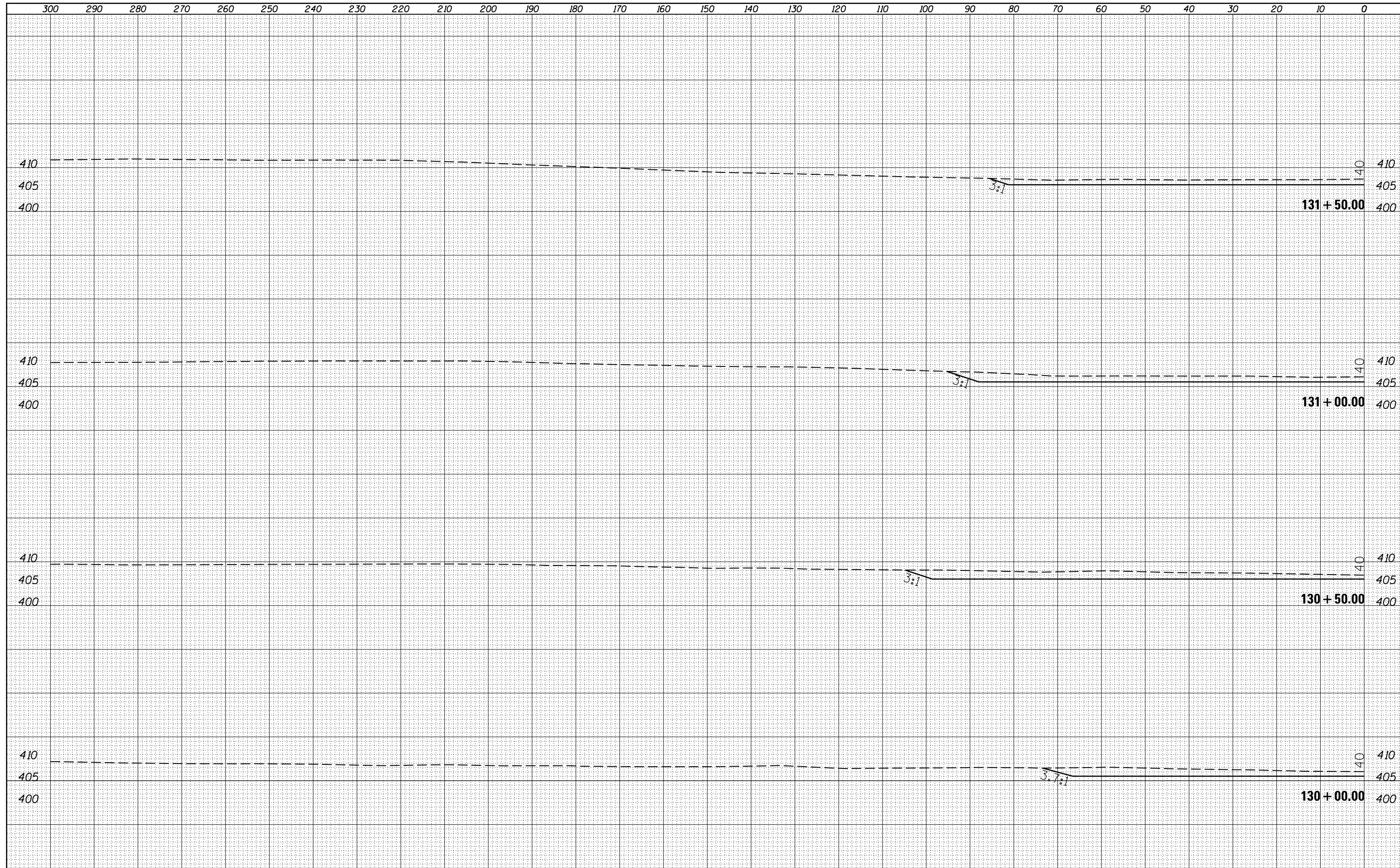
**STATE OF ILLINOIS
 DEPARTMENT OF TRANSPORTATION**

SCALE: SHEET OF SHEETS STA. 128+00.00 TO STA. 129+50.00

F.A.P. RTE.	SECTION	COUNTY	TOTAL SHEETS	SHEET NO.
853	•	FRANKLIN	86	59
			CONTRACT NO. 78278	

BY	DATE
FINAL SURVEY	SURVEYED
NOTE BOOK	PLOTTED
NO.	TEMPLATE
	AREAS
	CHECKED

BY	DATE
ORIGINAL SURVEY	SURVEYED
NOTE BOOK	PLOTTED
NO.	TEMPLATE
	AREAS
	CHECKED

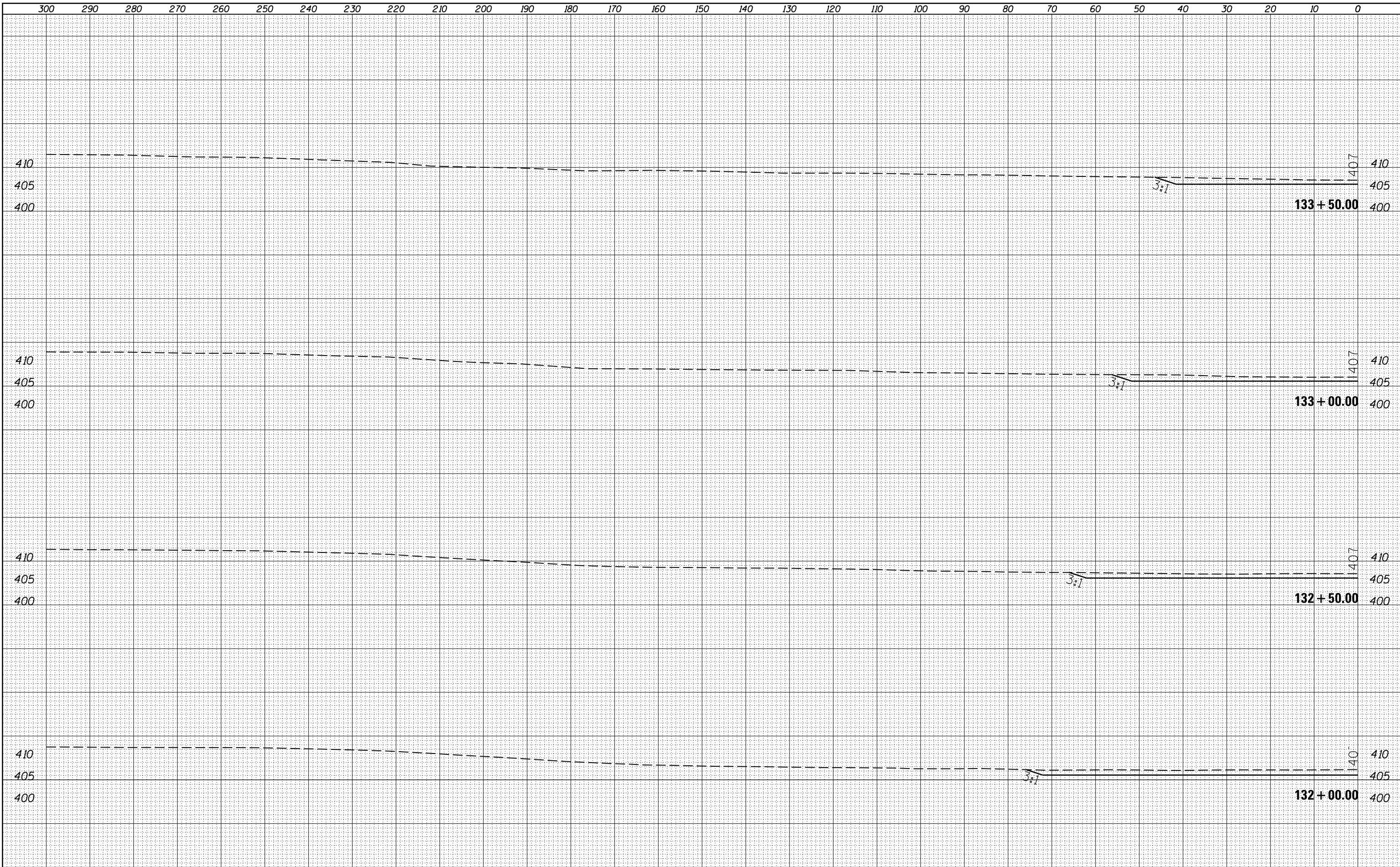


FILE NAME =	USER NAME = susers	DESIGNED -	REVISIED -
c:\pw_work\p\dot\lavenderba\d0277604\78278-sh	csst.dgn	DRAWN -	REVISIED -
	PLOT SCALE = 20.0000' / in.	CHECKED -	REVISIED -
	PLOT DATE = 3/20/2012	DATE -	REVISIED -

**STATE OF ILLINOIS
DEPARTMENT OF TRANSPORTATION**

SCALE: SHEET OF SHEETS STA. 130+00.00 TO STA. 131+50.00

F.A.P. RTE. 853	SECTION •	COUNTY FRANKLIN	TOTAL SHEETS 86	SHEET NO. 60
CONTRACT NO. 78278			ILLINOIS FED. AID PROJECT	



BY	DATE	SURVEYED	PLOTTED
		NOTE BOOK	TEMPLATE
		AREAS	CHECKED

BY	DATE	SURVEYED	PLOTTED
		NOTE BOOK	TEMPLATE
		AREAS	CHECKED

FILE NAME =
 c:\pw_work\pwidot\lavenderba\0277604\78278-sh

USER NAME = susers
 PLOT SCALE = 20.0000' / in.
 PLOT DATE = 3/20/2012

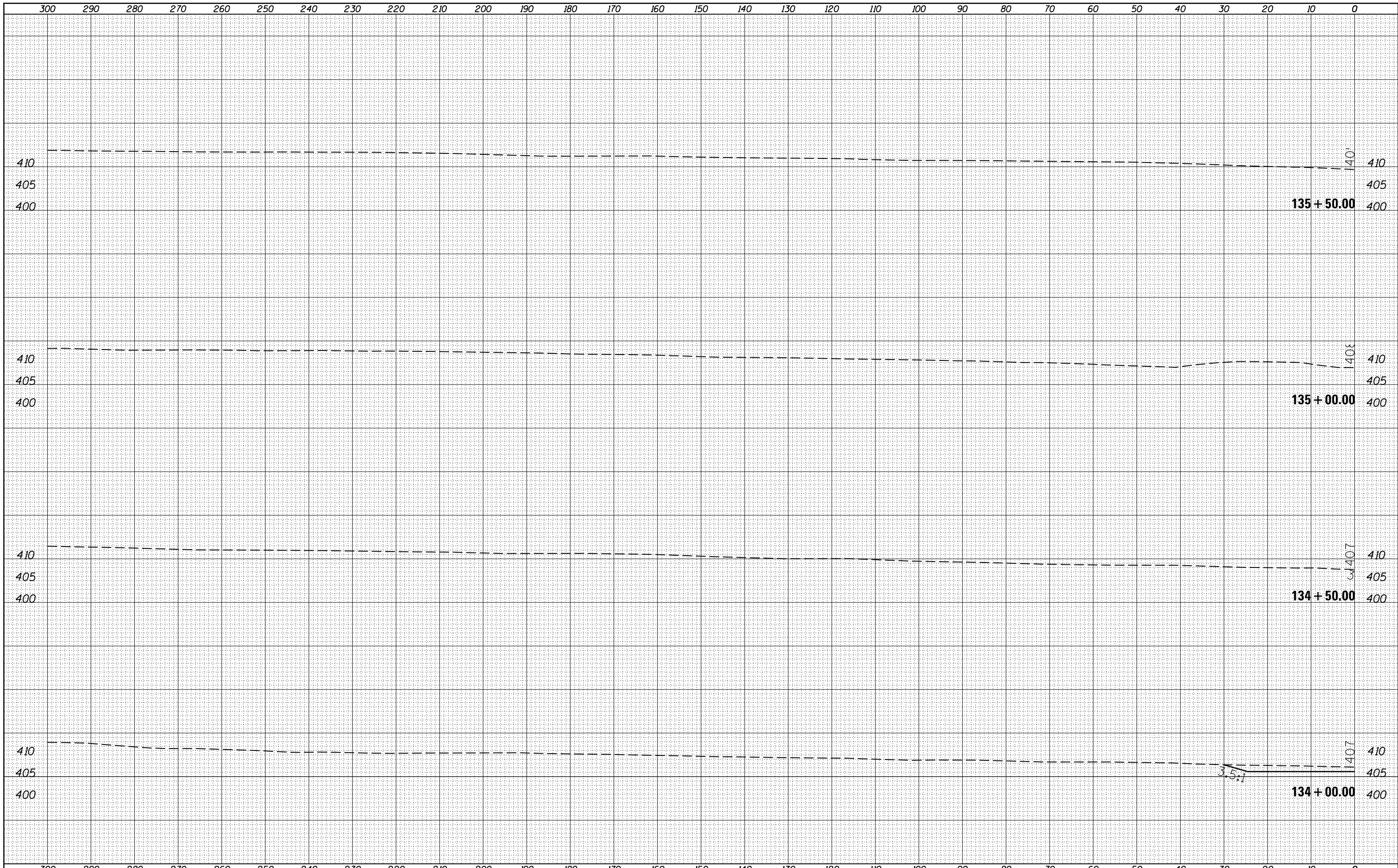
DESIGNED -
 DRAWN -
 CHECKED -
 DATE -

REVISED -
 REVISED -
 REVISED -
 REVISED -

**STATE OF ILLINOIS
 DEPARTMENT OF TRANSPORTATION**

SCALE: SHEET OF SHEETS STA. 132+00.00 TO STA. 133+50.00

F.A.P. RTE.	SECTION	COUNTY	TOTAL SHEETS	SHEET NO.
853	•	FRANKLIN	86	61
ILLINOIS FED. AID PROJECT			CONTRACT NO. 78278	



BY	DATE
FINAL SURVEY	SURVEYED
NOTE BOOK	PLOTTED
NO.	AREAS CHECKED

BY	DATE
ORIGINAL SURVEY	SURVEYED
NOTE BOOK	PLOTTED
NO.	AREAS CHECKED

FILE NAME =
 c:\pw_work\pwidot\lavenderba\d0277604\78278-sh

USER NAME = susers	DESIGNED -	REVISED -
	DRAWN -	REVISED -
PLOT SCALE = 20.0000' / in.	CHECKED -	REVISED -
PLOT DATE = 3/20/2012	DATE -	REVISED -

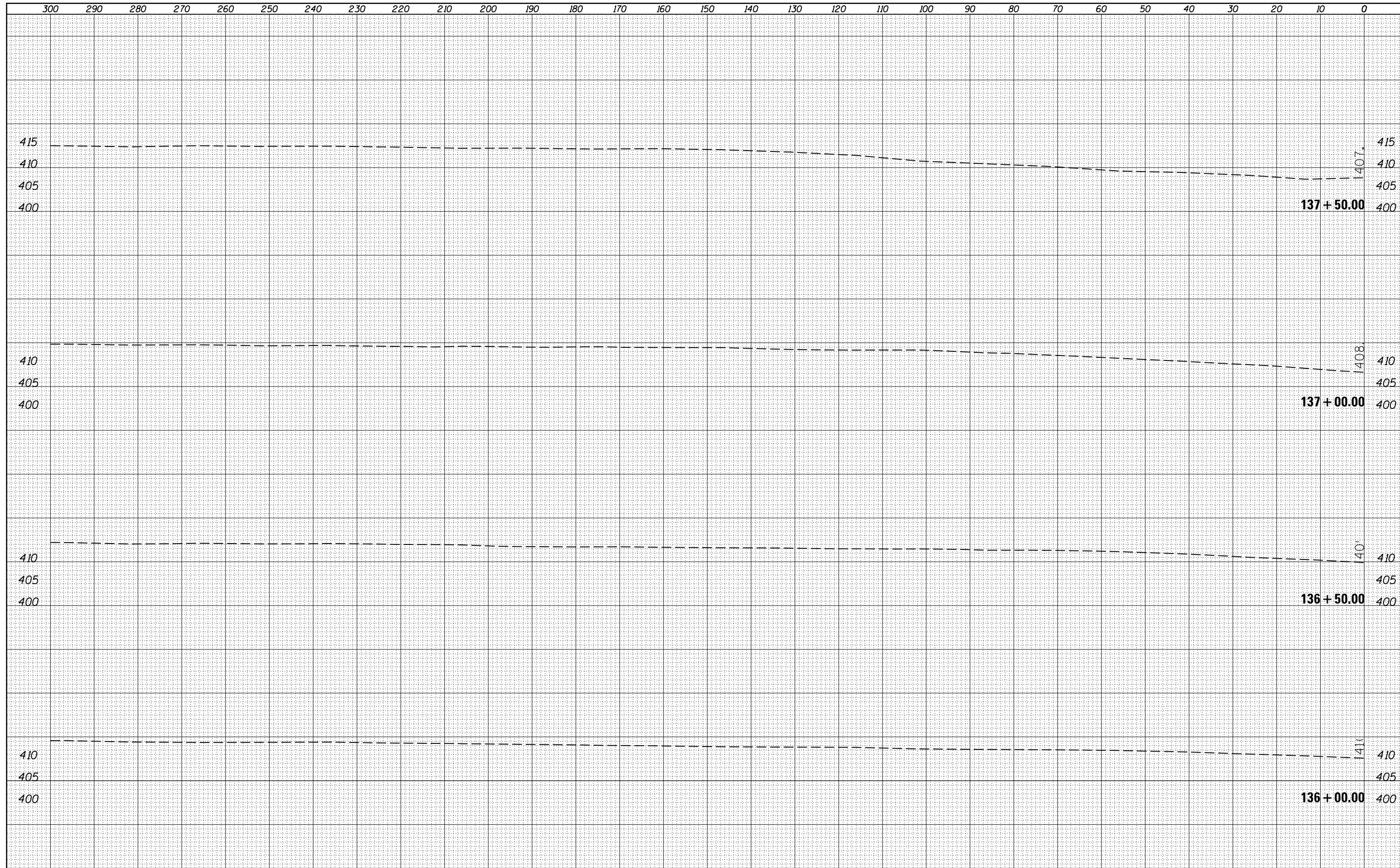
**STATE OF ILLINOIS
 DEPARTMENT OF TRANSPORTATION**

SCALE: SHEET OF SHEETS STA. 134+00.00 TO STA. 135+50.00

F.A.P. RTE.	SECTION	COUNTY	TOTAL SHEETS	SHEET NO.
853	•	FRANKLIN	86	62
ILLINOIS FED. AID PROJECT			CONTRACT NO. 78278	

BY	DATE
	SURVEYED
	PLOTTED
	TEMPLATE
	AREAS CHECKED
FINAL SURVEY NOTE BOOK NO.	

BY	DATE
	SURVEYED
	PLOTTED
	TEMPLATE
	AREAS CHECKED
ORIGINAL SURVEY NOTE BOOK NO.	

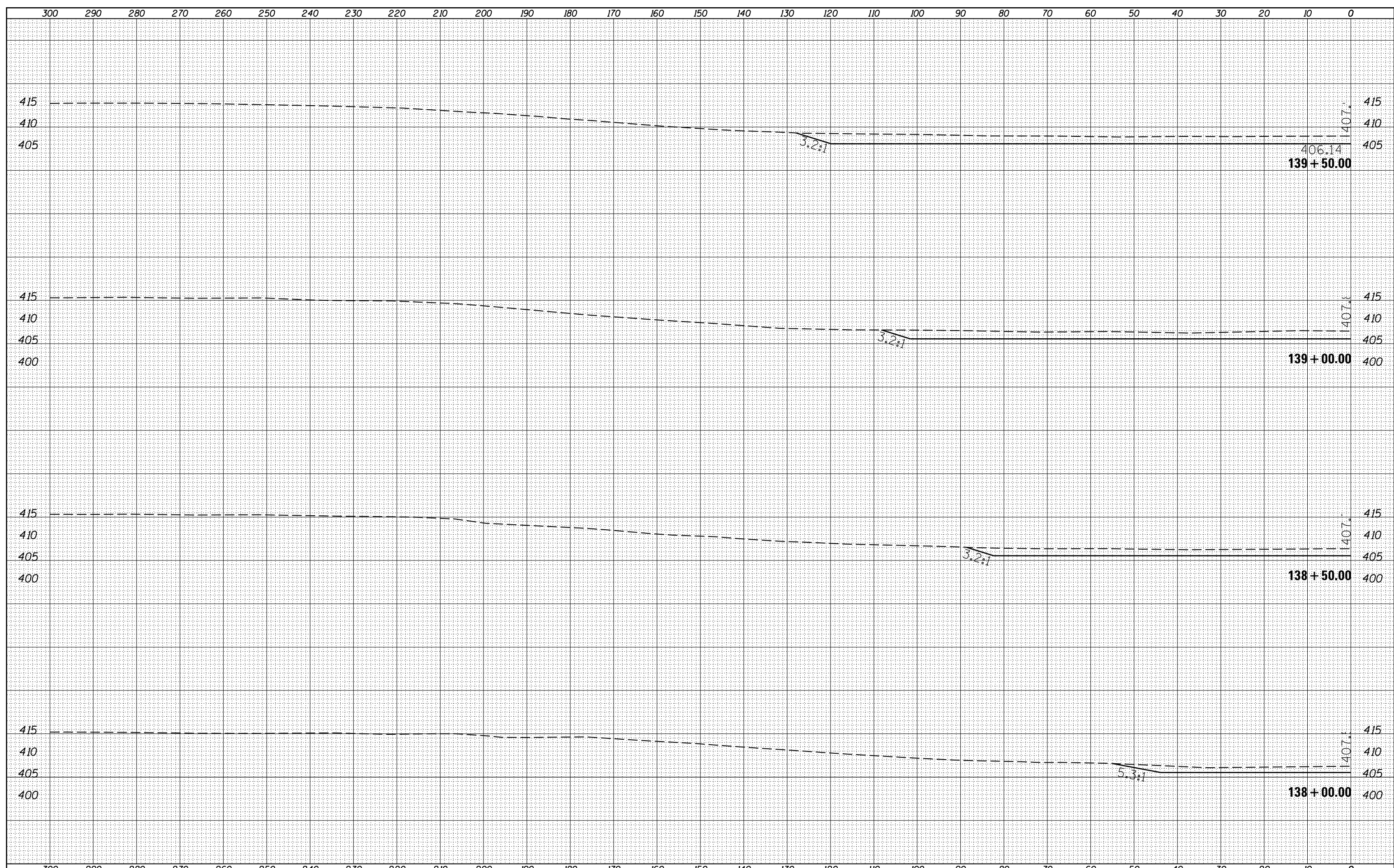


FILE NAME =	USER NAME = susers	DESIGNED -	REVISED -	<p align="center">STATE OF ILLINOIS DEPARTMENT OF TRANSPORTATION</p> <p>SCALE: SHEET OF SHEETS STA. 136+00.00 TO STA. 137+50.00</p>															
ca:\pw_work\p\dot\lavenderba\0277604\78278-sh-xssht.dgn		DRAWN -	REVISED -																
		CHECKED -	REVISED -																
		DATE -	REVISED -																
				<table border="1"> <tr> <td>F.A.P. RTE.</td> <td>SECTION</td> <td>COUNTY</td> <td>TOTAL SHEETS</td> <td>SHEET NO.</td> </tr> <tr> <td>853</td> <td>.</td> <td>FRANKLIN</td> <td>86</td> <td>63</td> </tr> <tr> <td></td> <td></td> <td></td> <td>CONTRACT NO. 78278</td> <td></td> </tr> </table>	F.A.P. RTE.	SECTION	COUNTY	TOTAL SHEETS	SHEET NO.	853	.	FRANKLIN	86	63				CONTRACT NO. 78278	
F.A.P. RTE.	SECTION	COUNTY	TOTAL SHEETS	SHEET NO.															
853	.	FRANKLIN	86	63															
			CONTRACT NO. 78278																

ILLINOIS FED. AID PROJECT
D9 WETLAND SUGAR CAMP 2011-1

BY	DATE
FINAL SURVEY	SURVEYED
NOTE BOOK	PLOTTED
NO.	TEMPLATE
	AREAS
	CHECKED

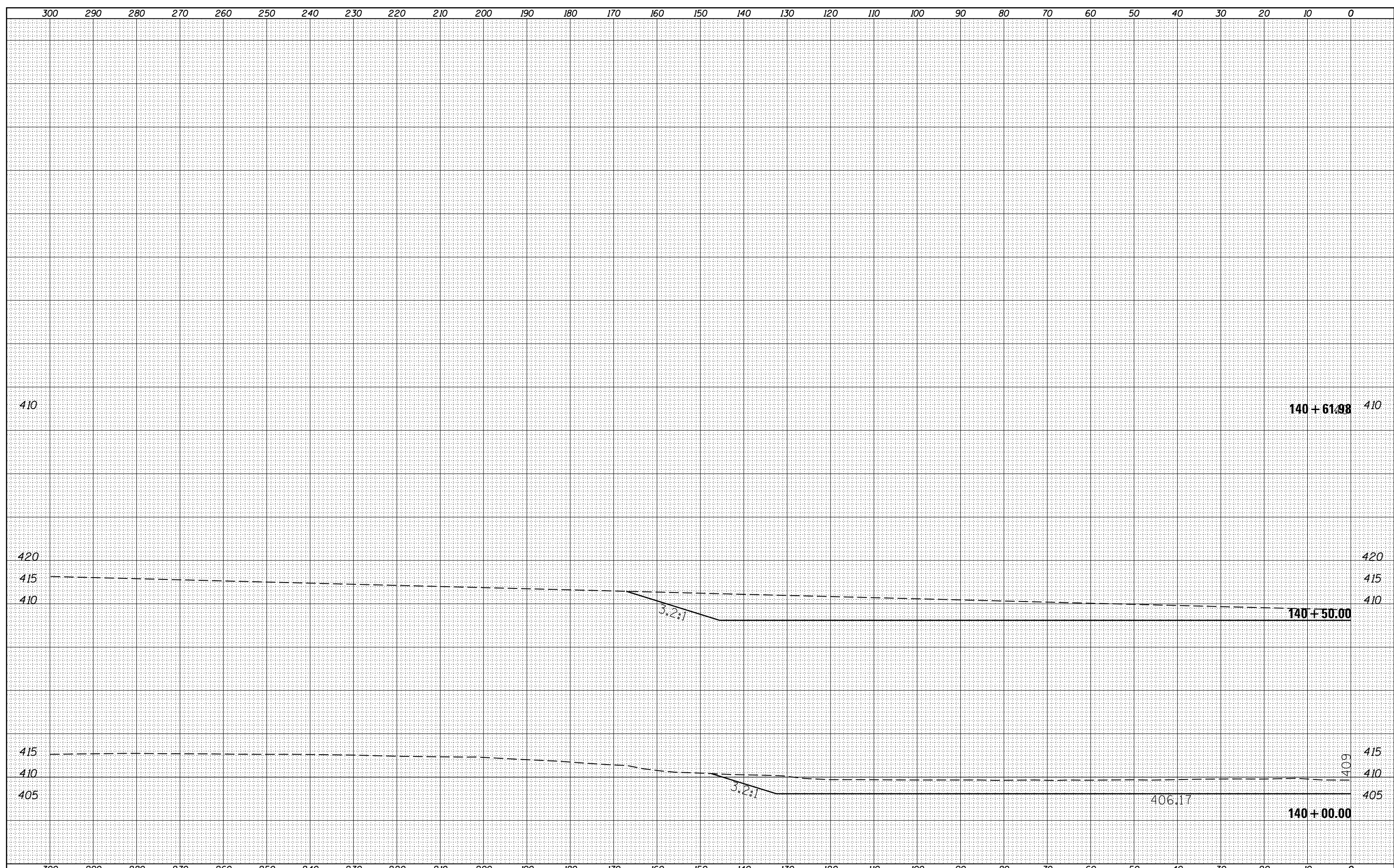
BY	DATE
ORIGINAL SURVEY	SURVEYED
NOTE BOOK	PLOTTED
NO.	TEMPLATE
	AREAS
	CHECKED



FILE NAME =		USER NAME = sUSERS		DESIGNED -		REVISED -		SCALE:		SHEET OF SHEETS		STA. 138+00.00 TO STA. 139+50.00	
c:\pw_work\pwwork\lavenderba\0277604\78278-sh		t-xssht.dgn		DRAWN -		REVISED -		853		SECTION		TOTAL SHEETS	
PLOT SCALE = 20.0000' / in.		CHECKED -		REVISED -		FRANKLIN		86		COUNTY		64	
PLOT DATE = 3/20/2012		DATE -		REVISED -		FRANKLIN		86		COUNTY		64	
STATE OF ILLINOIS DEPARTMENT OF TRANSPORTATION										ILLINOIS FED. AID PROJECT		CONTRACT NO. 78278	
												D9 WETLAND SUGAR CAMP 2011-1	

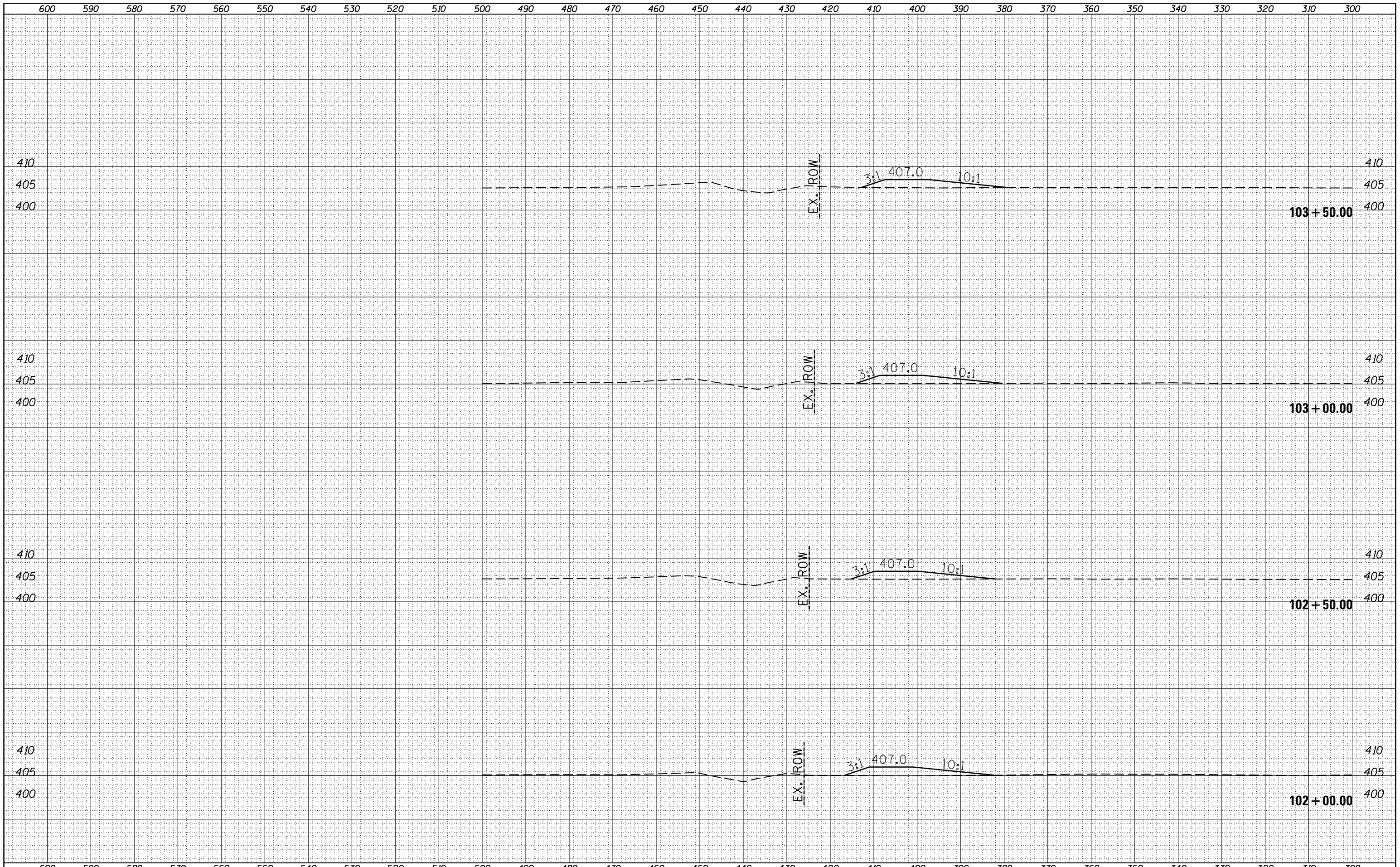
BY		DATE	
SURVEYED		PLOTTED	
NOTE BOOK		TEMPLATE	
NO.		AREAS CHECKED	

BY		DATE	
SURVEYED		PLOTTED	
NOTE BOOK		TEMPLATE	
NO.		AREAS CHECKED	



DATE	
BY	
FINAL SURVEY	SURVEYED
NOTE BOOK	PLOTTED
NO.	TEMPLATE
	AREAS
	CHECKED

DATE	
BY	
ORIGINAL SURVEY	SURVEYED
NOTE BOOK	PLOTTED
NO.	TEMPLATE
	AREAS
	CHECKED



FILE NAME =
 c:\pw_work\p\dot\lavenderba\d0277604\78278-sh-xssht.dgn

USER NAME = susers
 DESIGNED -
 DRAWN -
 CHECKED -
 DATE -

REVISED -
 REVISED -
 REVISED -
 REVISED -

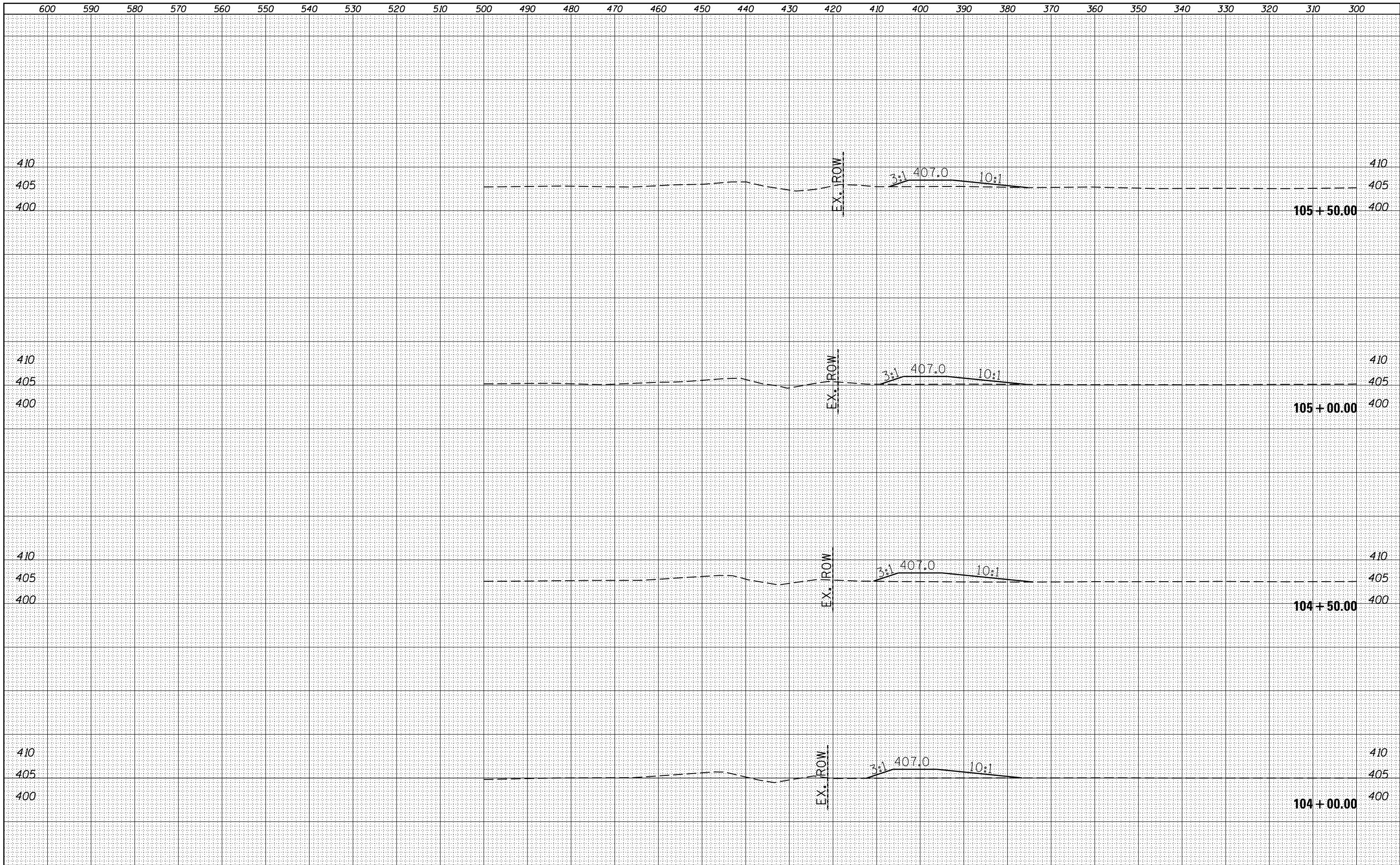
**STATE OF ILLINOIS
 DEPARTMENT OF TRANSPORTATION**

SCALE: SHEET OF SHEETS STA. 102+00.00 TO STA. 103+50.00

F.A.P. RTE.	SECTION	COUNTY	TOTAL SHEETS	SHEET NO.
853		FRANKLIN	86	67
			CONTRACT NO. 78278	

BY	DATE
SURVEYED	PLOTTED
NOTE BOOK	AREAS CHECKED
NO.	

BY	DATE
SURVEYED	PLOTTED
NOTE BOOK	AREAS CHECKED
NO.	



FILE NAME = c:\pw_work\pwidot\lavenderba\d0277604\78278-sh...

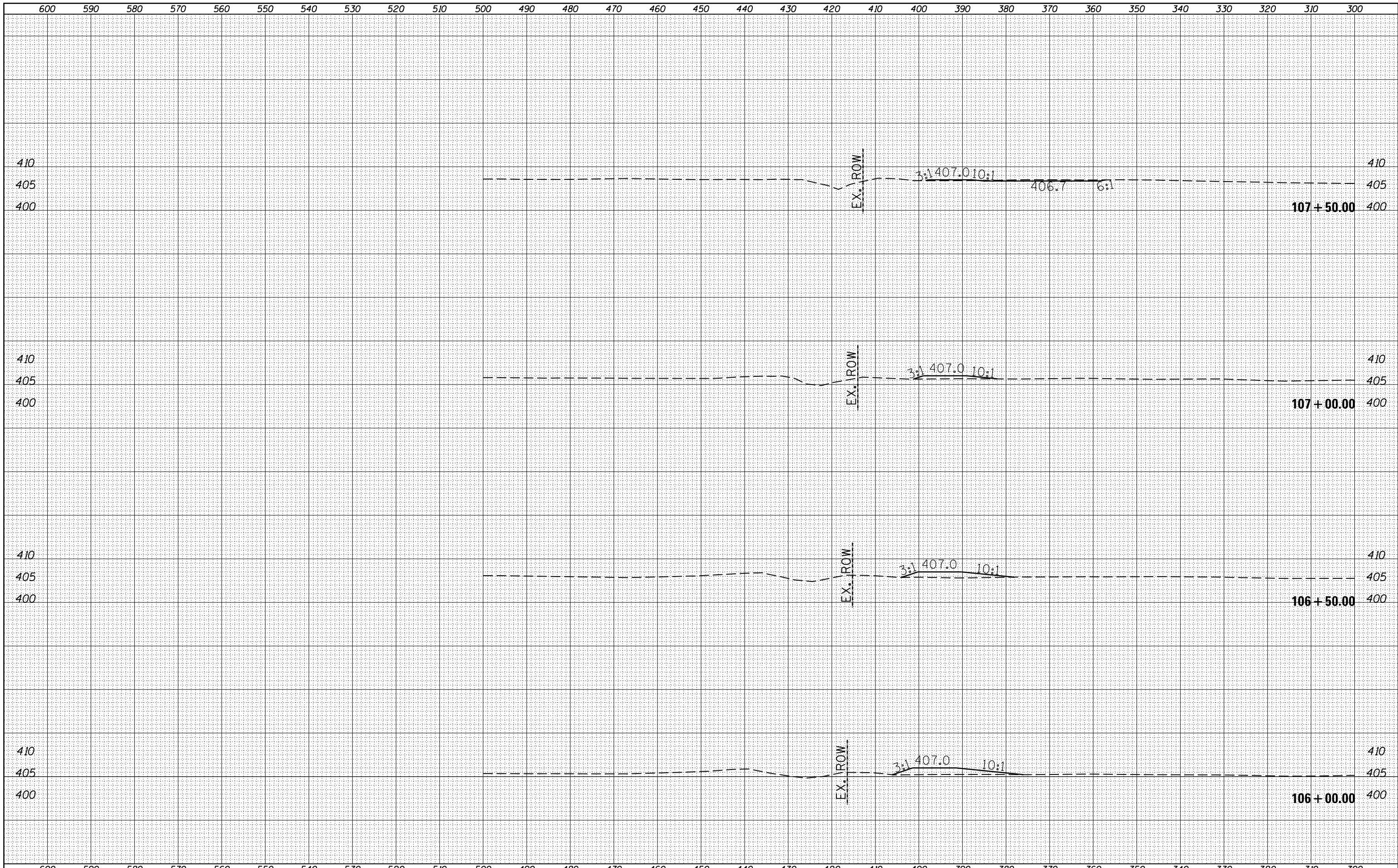
USER NAME = susers
 DESIGNED -
 DRAWN -
 CHECKED -
 DATE -

REVISSED -
 REVISSED -
 REVISSED -
 REVISSED -

**STATE OF ILLINOIS
 DEPARTMENT OF TRANSPORTATION**

SCALE: SHEET OF SHEETS STA. 104+00.00 TO STA. 105+50.00

F.A.P. RTE.	SECTION	COUNTY	TOTAL SHEETS	SHEET NO.
853	•	FRANKLIN	86	68
ILLINOIS FED. AID PROJECT			CONTRACT NO. 78278	



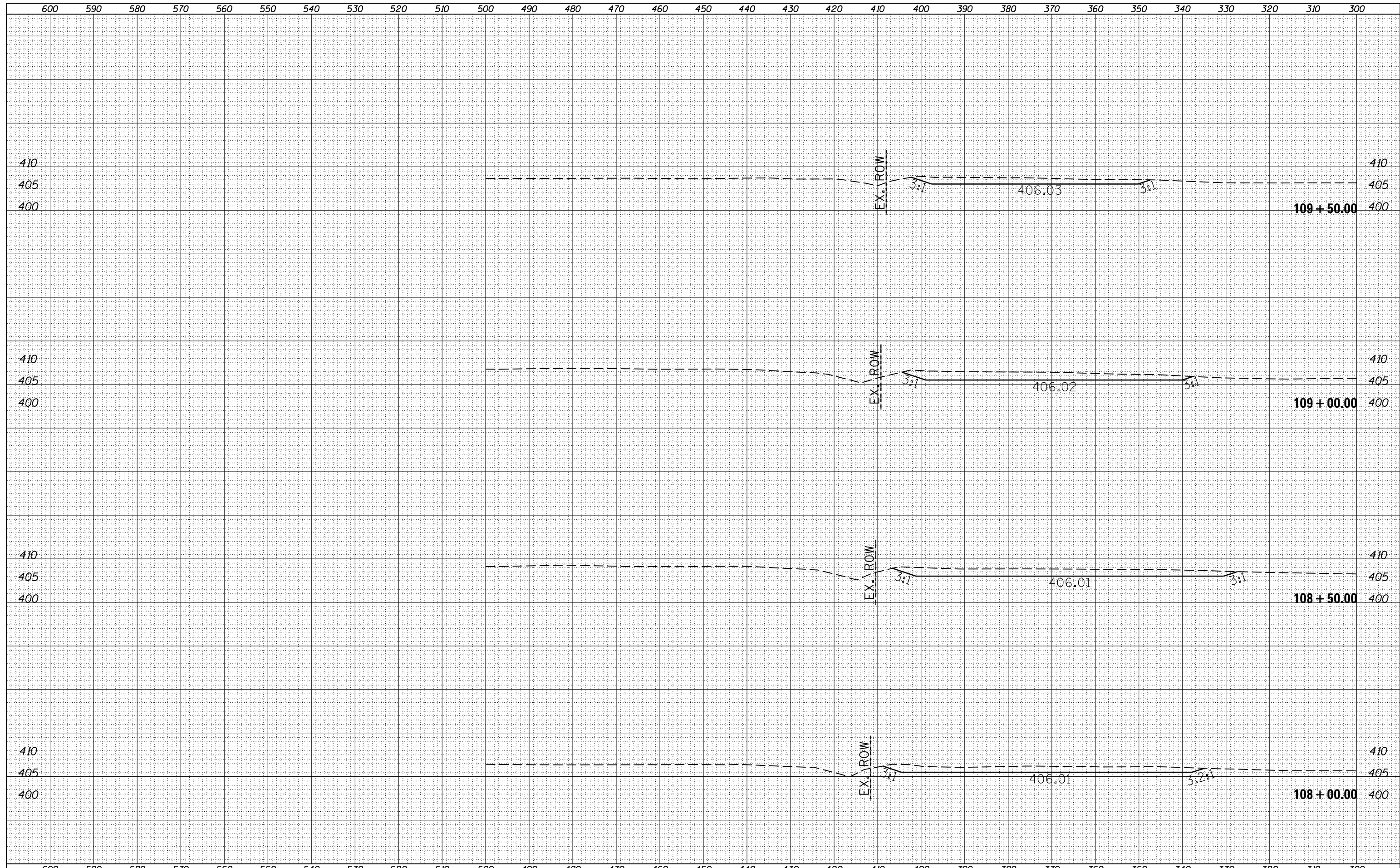
DATE	
BY	
FINAL SURVEY	SURVEYED
NOTE BOOK	PLOTTED
NO.	TEMPLATE
	AREAS CHECKED

DATE	
BY	
ORIGINAL SURVEY	SURVEYED
NOTE BOOK	PLOTTED
NO.	TEMPLATE
	AREAS CHECKED

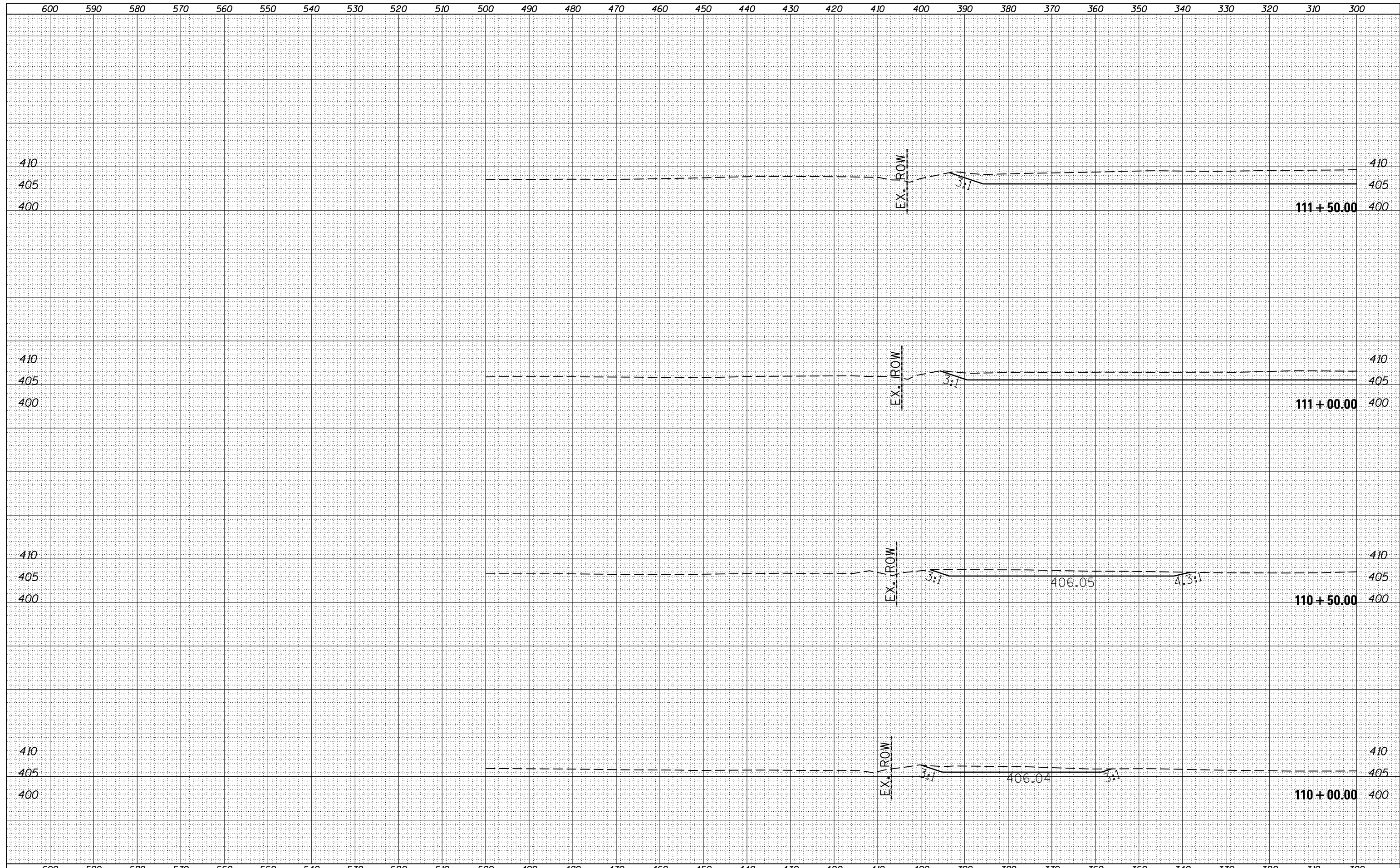
FILE NAME =	USER NAME = susers	DESIGNED -	REVISÉD -	STATE OF ILLINOIS DEPARTMENT OF TRANSPORTATION	SCALE: SHEET OF SHEETS STA. 106+00.00 TO STA. 107+50.00	F.A.P. RTÉ.	SECTION	COUNTY	TOTAL SHEETS	SHEET NO.
es:\pw_work\pwidot\lavenderba\d0277604\78278-sh	DRAWN -	REVISÉD -	853			.	FRANKLIN	86	69	
PLOT SCALE = 20.0000' / in.	CHECKED -	REVISÉD -	CONTRACT NO. 78278							
PLOT DATE = 3/20/2012	DATE -	REVISÉD -	ILLINOIS FED. AID PROJECT							

DATE	
BY	
FINAL SURVEY	SURVEYED
NOTE BOOK	PLOTTED
NO.	AREAS CHECKED

DATE	
BY	
ORIGINAL SURVEY	SURVEYED
NOTE BOOK	PLOTTED
NO.	AREAS CHECKED



FILE NAME =	USER NAME = susers	DESIGNED -	REVISÉD -	<p align="center">STATE OF ILLINOIS DEPARTMENT OF TRANSPORTATION</p>	F.A.P. RTÉ.	SECTION	COUNTY	TOTAL SHEETS	SHEET NO.
es:\pw_work\pwidot\lavenderba\d0277604\78278-sh	DRAWN -	REVISÉD -	853		.	FRANKLIN	86	70	
PLOT SCALE = 20.0000' / in.	CHECKED -	REVISÉD -	CONTRACT NO. 78278						
PLOT DATE = 3/20/2012	DATE -	REVISÉD -	ILLINOIS FED. AID PROJECT						
SCALE:					SHEET OF SHEETS		STA. 108+00.00 TO STA. 109+50.00		• D9 WETLAND SUGAR CAMP 2011-1



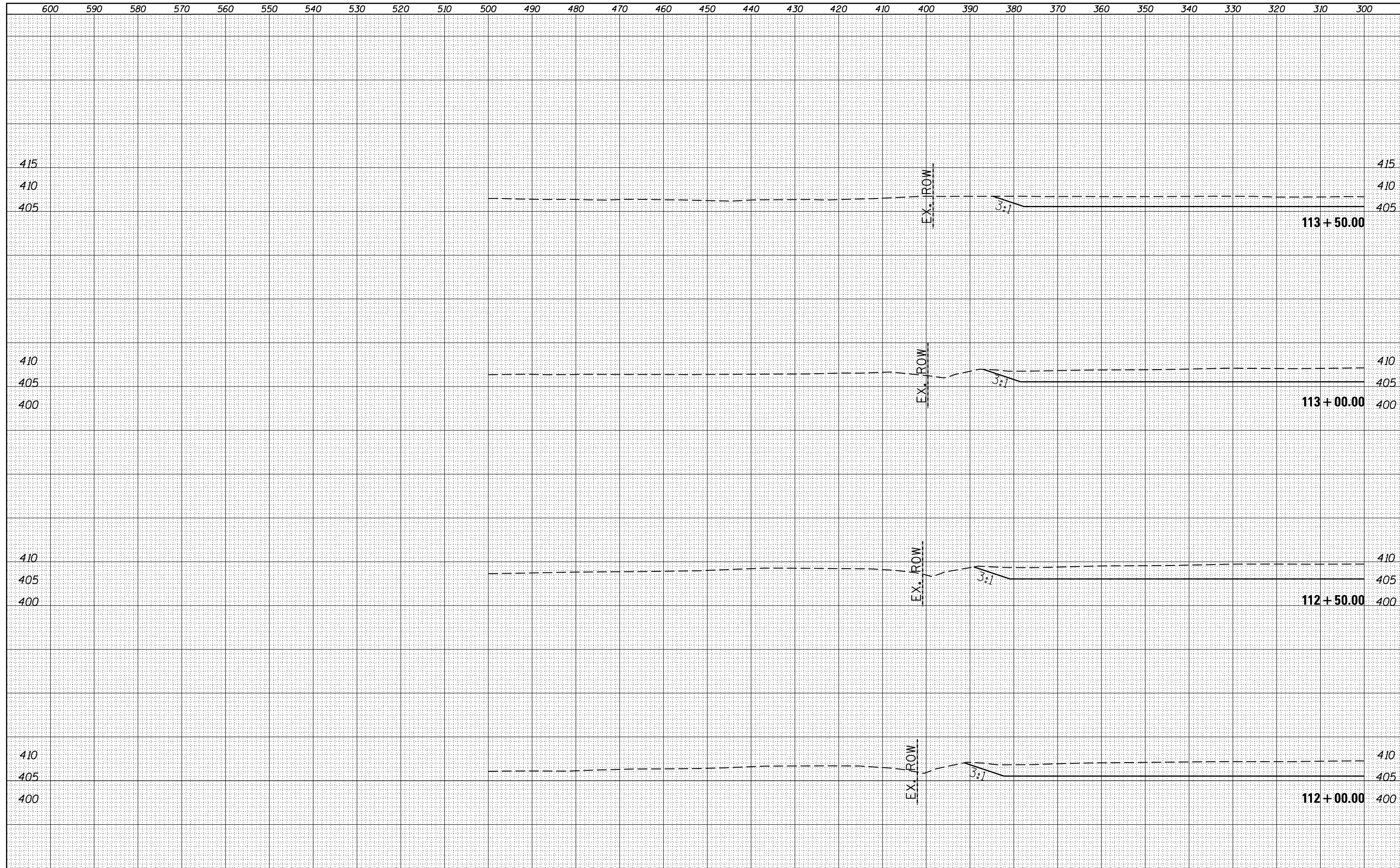
BY	DATE
SURVEYED	PLOTTED
NOTE BOOK	AREAS CHECKED

BY	DATE
SURVEYED	PLOTTED
NOTE BOOK	AREAS CHECKED


FILE NAME =	USER NAME = susers	DESIGNED -	REVISÉD -	STATE OF ILLINOIS DEPARTMENT OF TRANSPORTATION	SCALE: SHEET OF SHEETS STA. 110+00.00 TO STA. 111+50.00	F.A.P. RTÉ.	SECTION	COUNTY	TOTAL SHEETS	SHEET NO.
es:\pw_work\pwidot\lavenderba\0277604\78278-sh	DRAWN -	REVISÉD -	853			•	FRANKLIN	86	71	
PLOT SCALE = 20.0000' / in.	CHECKED -	REVISÉD -	CONTRACT NO. 78278							
PLOT DATE = 3/20/2012	DATE -	REVISÉD -	ILLINOIS FED. AID PROJECT							

BY	DATE
FINAL SURVEY	SURVEYED
NOTE BOOK	PLOTTED
NO.	TEMPLATE
	AREAS
	CHECKED

BY	DATE
ORIGINAL SURVEY	SURVEYED
NOTE BOOK	PLOTTED
NO.	TEMPLATE
	AREAS
	CHECKED



FILE NAME =	USER NAME = susers	DESIGNED -	REVISÉD -	STATE OF ILLINOIS DEPARTMENT OF TRANSPORTATION	SCALE: SHEET OF SHEETS STA. 112+00.00 TO STA. 113+50.00	F.A.P. RTE.	SECTION	COUNTY	TOTAL SHEETS	SHEET NO.
c:\pw_work\pwidot\lavenderba\d0277604\78278-sh	DRAWN -	REVISÉD -	853			.	FRANKLIN	86	72	
PLOT SCALE = 20.0000' / in.	CHECKED -	REVISÉD -	CONTRACT NO. 78278							
PLOT DATE = 3/20/2012	DATE -	REVISÉD -	ILLINOIS FED. AID PROJECT							




BY	DATE
FINAL SURVEY	SURVEYED
NOTE BOOK	PLOTTED
NO.	TEMPLATE
	AREAS
	CHECKED

BY	DATE
ORIGINAL SURVEY	SURVEYED
NOTE BOOK	PLOTTED
NO.	TEMPLATE
	AREAS
	CHECKED

FILE NAME =	USER NAME = susers	DESIGNED -	REVISÉD -	STATE OF ILLINOIS DEPARTMENT OF TRANSPORTATION	SCALE: SHEET OF SHEETS STA. 114+00.00 TO STA. 115+50.00															
es:\pw_work\pwidot\lavenderba\d0277604\78278-sh	ts-xssht.dgn	DRAWN -	REVISÉD -																	
		CHECKED -	REVISÉD -																	
		DATE -	REVISÉD -																	
					<table border="1"> <tr> <td>F.A.P. RTE.</td> <td>SECTION</td> <td>COUNTY</td> <td>TOTAL SHEETS</td> <td>SHEET NO.</td> </tr> <tr> <td>853</td> <td>•</td> <td>FRANKLIN</td> <td>86</td> <td>73</td> </tr> <tr> <td colspan="3"></td> <td colspan="2">CONTRACT NO. 78278</td> </tr> </table>	F.A.P. RTE.	SECTION	COUNTY	TOTAL SHEETS	SHEET NO.	853	•	FRANKLIN	86	73				CONTRACT NO. 78278	
F.A.P. RTE.	SECTION	COUNTY	TOTAL SHEETS	SHEET NO.																
853	•	FRANKLIN	86	73																
			CONTRACT NO. 78278																	

BY	DATE
FINAL SURVEY	SURVEYED
NOTE BOOK	PLOTTED
NO.	TEMPLATE
	AREAS
	CHECKED

BY	DATE
ORIGINAL SURVEY	SURVEYED
NOTE BOOK	PLOTTED
NO.	TEMPLATE
	AREAS
	CHECKED



FILE NAME =
 c:\pw_work\pwork\lavenderba\d0277604\78278-sh

USER NAME = susers
 DESIGNED -
 DRAWN -
 PLOT SCALE = 20.0000' / in.
 CHECKED -
 PLOT DATE = 3/20/2012
 DATE -

REVISED -
 REVISED -
 REVISED -
 REVISED -

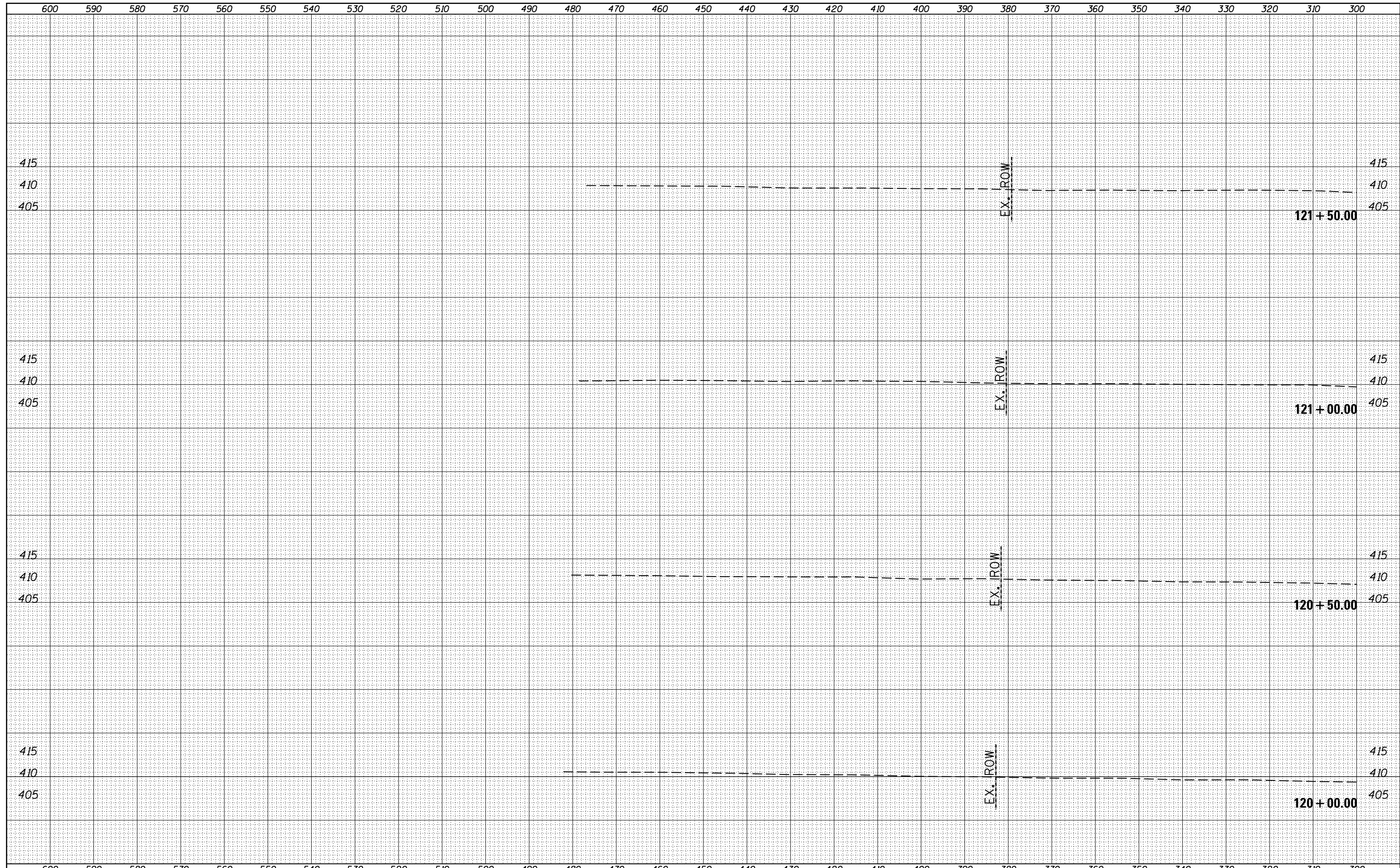
**STATE OF ILLINOIS
 DEPARTMENT OF TRANSPORTATION**


SCALE: SHEET OF SHEETS STA. 116+00.00 TO STA. 117+50.00

F.A.P. RTE.	SECTION	COUNTY	TOTAL SHEETS	SHEET NO.
853	•	FRANKLIN	86	74
CONTRACT NO. 78278			ILLINOIS FED. AID PROJECT	

DATE	BY

DATE	BY





BY	DATE
SURVEYED	
PLOTTED	
TEMPLATE	
AREAS	
CHECKED	
FINAL SURVEY	
NOTE BOOK	
NO.	

BY	DATE
SURVEYED	
PLOTTED	
TEMPLATE	
AREAS	
CHECKED	
ORIGINAL SURVEY	
NOTE BOOK	
NO.	


FILE NAME =	USER NAME = \$USERS
c:\pw_work\p1dot1\lavenderba\d0277604\78278-sh	t-xssht.dgn
PLOT SCALE = 20.0000' / in.	CHECKED -
PLOT DATE = 3/20/2012	DATE -

DESIGNED -	REVISED -
DRAWN -	REVISED -
CHECKED -	REVISED -
DATE -	REVISED -

**STATE OF ILLINOIS
DEPARTMENT OF TRANSPORTATION**

SCALE:	SHEET	OF	SHEETS	STA. 122+00.00	TO STA. 123+50.00
--------	-------	----	--------	----------------	-------------------

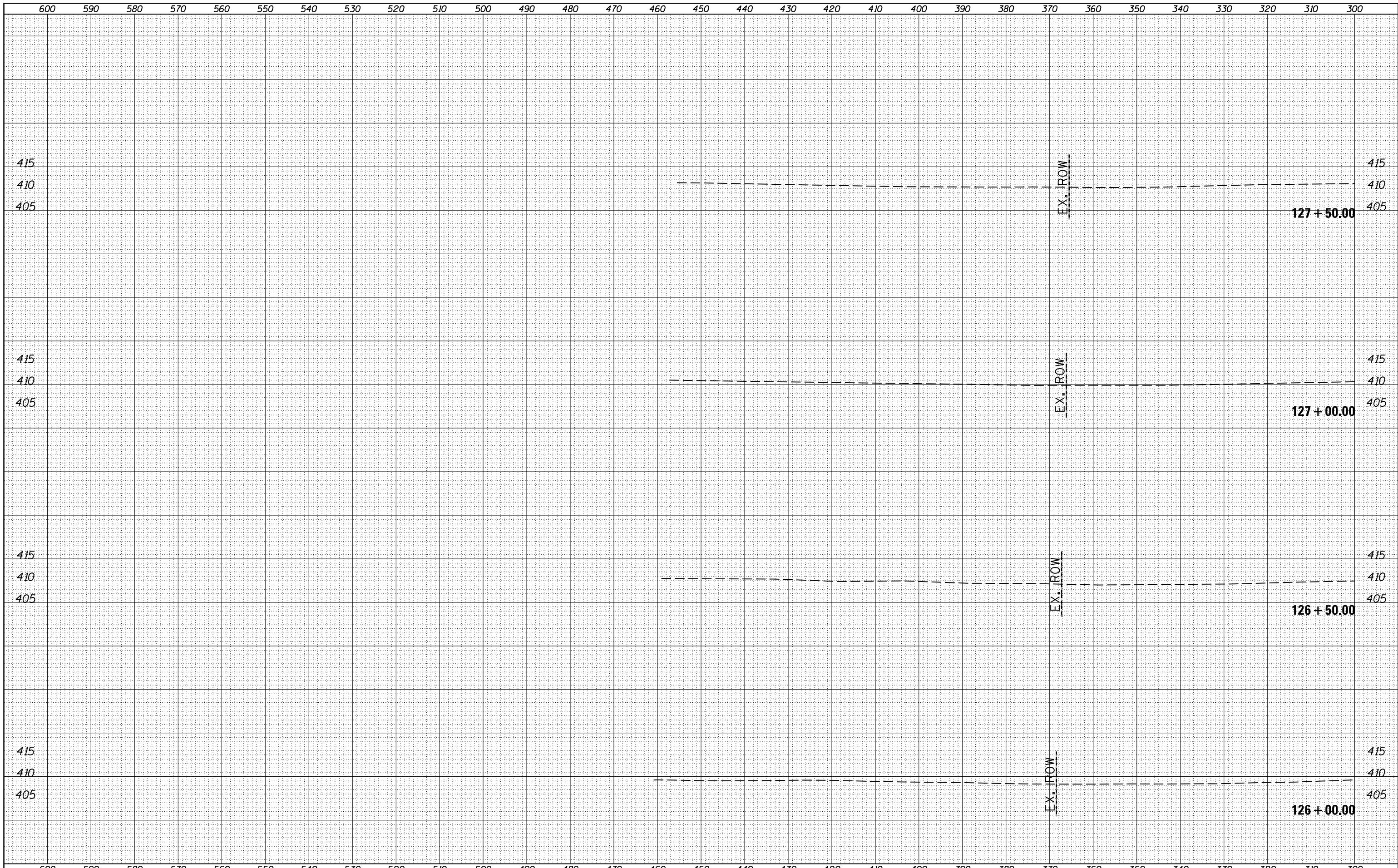
F.A.P. RTE.	SECTION	COUNTY	TOTAL SHEETS	SHEET NO.
853	.	FRANKLIN	86	77
ILLINOIS FED. AID PROJECT			CONTRACT NO. 78278	
D9 WETLAND SUGAR CAMP 2011-1				



BY	DATE
FINAL SURVEY	SURVEYED
NOTE BOOK	PLOTTED
NO.	TEMPLATE
	AREAS CHECKED

BY	DATE
ORIGINAL SURVEY	SURVEYED
NOTE BOOK	PLOTTED
NO.	TEMPLATE
	AREAS CHECKED

FILE NAME =	USER NAME = susers	DESIGNED -	REVISÉD -	STATE OF ILLINOIS DEPARTMENT OF TRANSPORTATION	SCALE: SHEET OF SHEETS STA. 124+00.00 TO STA. 125+50.00
es:\pw_work\pwidot\lavenderba\d0277604\78278-sh	DRAWN -	REVISÉD -	SECTION		
	CHECKED -	REVISÉD -	COUNTY		
	DATE -	REVISÉD -	FRANKLIN		
	PLOT SCALE = 20.0000' / in.			TOTAL SHEETS	86
	PLOT DATE = 3/20/2012			SHEET NO.	78
ILLINOIS FED. AID PROJECT CONTRACT NO. 78278 • D9 WETLAND SUGAR CAMP 2011-1					




BY	DATE
FINAL SURVEY	SURVEYED
NOTE BOOK	PLOTTED
NO.	TEMPLATE
	AREAS
	CHECKED

BY	DATE
ORIGINAL SURVEY	SURVEYED
NOTE BOOK	PLOTTED
NO.	TEMPLATE
	AREAS
	CHECKED

FILE NAME =	USER NAME = susers	DESIGNED -	REVISED -	STATE OF ILLINOIS DEPARTMENT OF TRANSPORTATION	SCALE: SHEET OF SHEETS STA. 126+00.00 TO STA. 127+50.00
es:\pw_work\pwidot\lavenderba\d0277604\78278-sh	DRAWN -	REVISED -			
	PLOT SCALE = 20.0000' / in.	CHECKED -	REVISED -		
	PLOT DATE = 3/20/2012	DATE -	REVISED -		

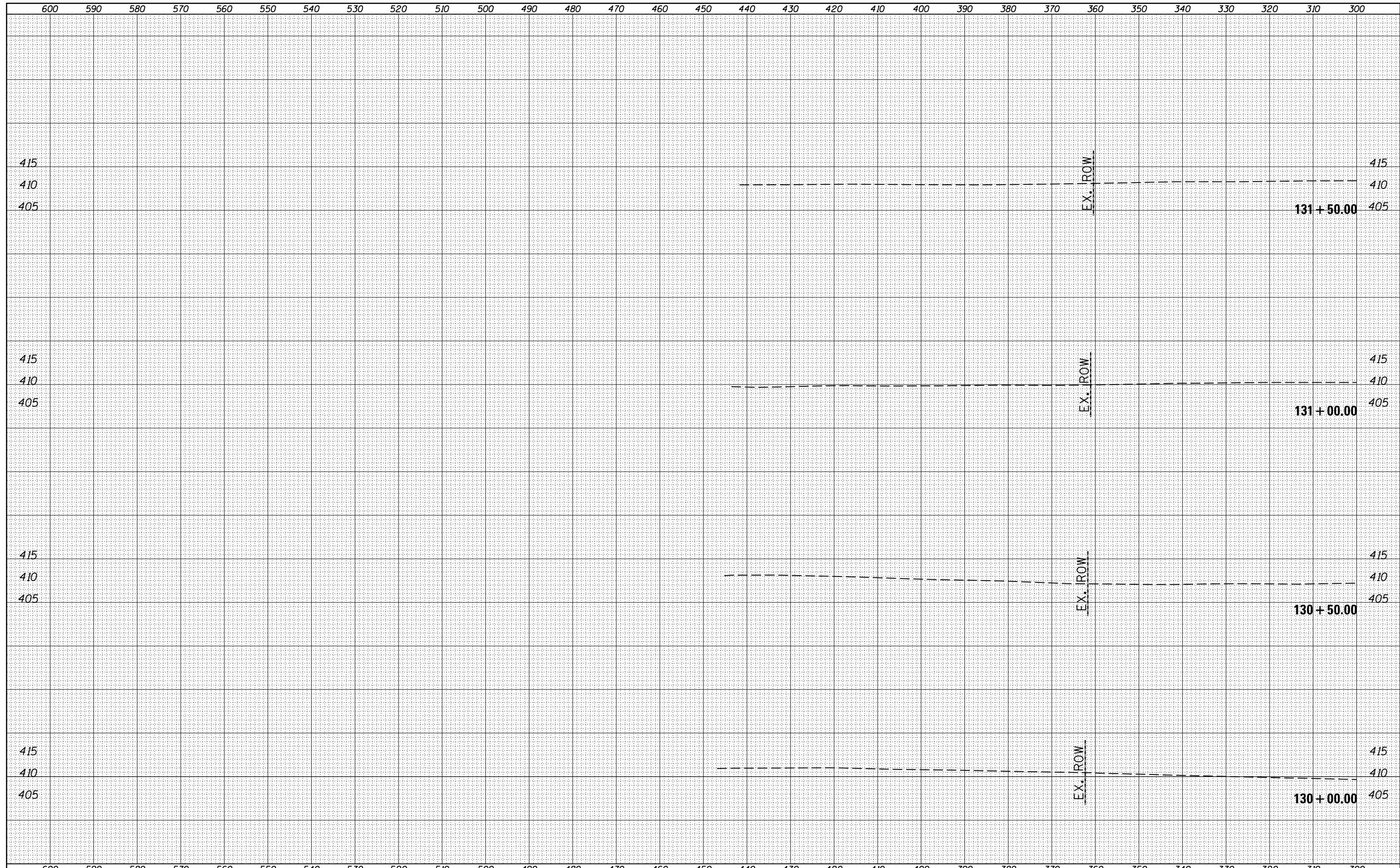
F.A.P. RTE.	SECTION	COUNTY	TOTAL SHEETS	SHEET NO.
853	•	FRANKLIN	86	79
			CONTRACT NO. 78278	
ILLINOIS FED. AID PROJECT				
• D9 WETLAND SUGAR CAMP 2011-1				



BY	DATE
FINAL SURVEY	SURVEYED
NOTE BOOK	PLOTTED
NO.	TEMPLATE
	AREAS CHECKED

BY	DATE
ORIGINAL SURVEY	SURVEYED
NOTE BOOK	PLOTTED
NO.	TEMPLATE
	AREAS CHECKED


FILE NAME =	USER NAME = susers	DESIGNED -	REVISÉD -	STATE OF ILLINOIS DEPARTMENT OF TRANSPORTATION	SCALE: SHEET OF SHEETS STA. 128+00.00 TO STA. 129+50.00
es:\pw_work\pwidot\lavenderba\d0277604\78278-sh	DRAWN -	REVISÉD -	F.A.P. RTÉ. SECTION COUNTY TOTAL SHEETS SHEET NO.		
	CHECKED -	REVISÉD -	853 • FRANKLIN 86 80		
	DATE -	REVISÉD -	CONTRACT NO. 78278		



DATE	
BY	
FINAL SURVEY NO.	
SURVEYED PLOTTED	
NOTE BOOK AREAS CHECKED	
TEMPLATE AREAS CHECKED	

DATE	
BY	
ORIGINAL SURVEY NO.	
SURVEYED PLOTTED	
NOTE BOOK AREAS CHECKED	
TEMPLATE AREAS CHECKED	

FILE NAME =	USER NAME = susers	DESIGNED -	REVISÉD -	STATE OF ILLINOIS DEPARTMENT OF TRANSPORTATION	SCALE:	SHEET	OF	SHEETS	STA. 130+00.00	TO STA. 131+50.00	F.A.P. RTÉ.	SECTION	COUNTY	TOTAL SHEETS	SHEET NO.
c:\pw_work\pwidot\lavenderba\d0277604\78278-sh	DRAWN -	REVISÉD -	853								•	FRANKLIN	86	81	
	PLOT SCALE = 20.0000' / in.	CHECKED -	REVISÉD -								CONTRACT NO. 78278				
	PLOT DATE = 3/20/2012	DATE -	REVISÉD -								ILLINOIS FED. AID PROJECT				
											• D9 WETLAND SUGAR CAMP 2011-1				



BY	DATE
SURVEYED	
PLOTTED	
TEMPLATE	
AREAS	
CHECKED	
FINAL SURVEY NO.	

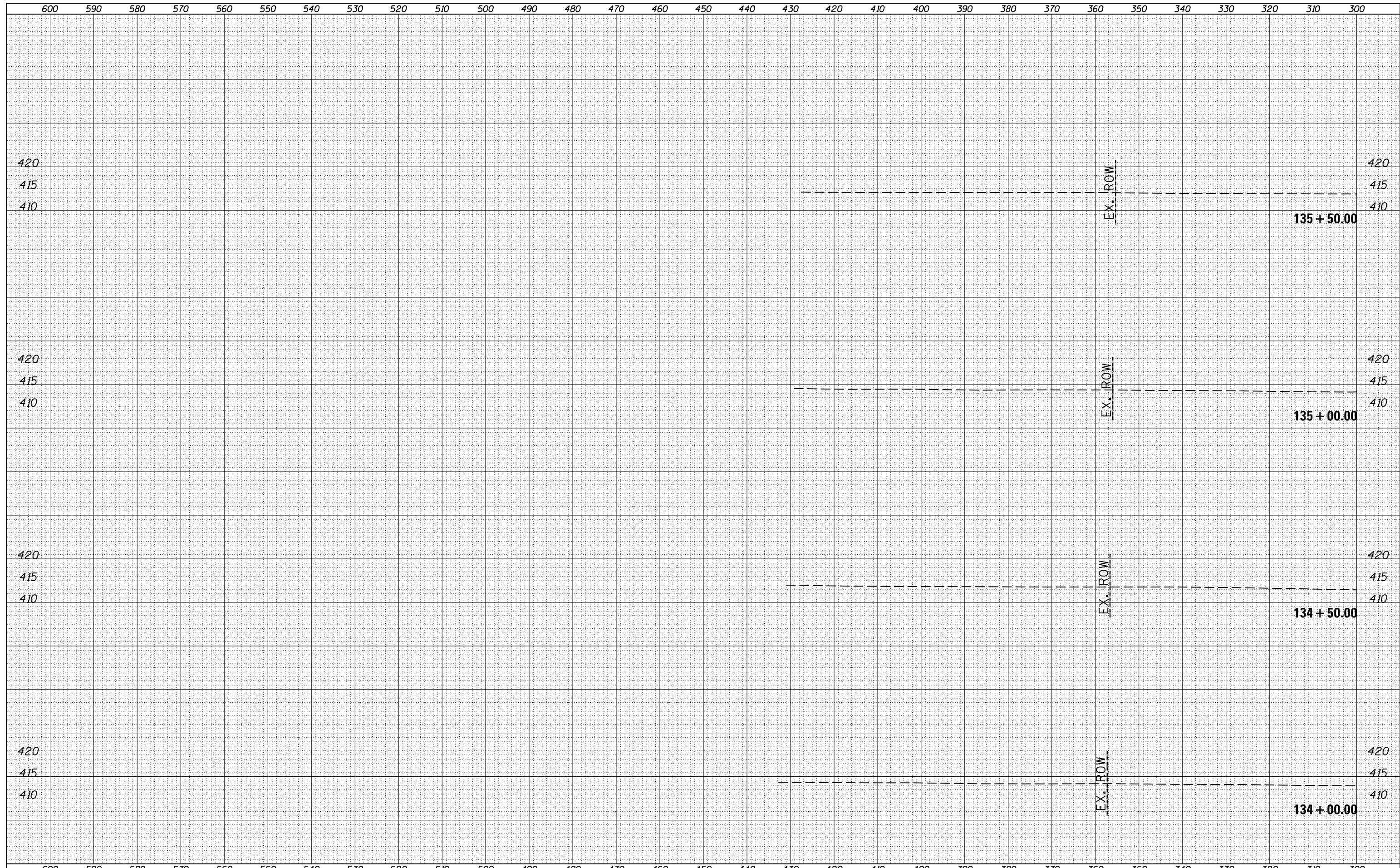
BY	DATE
SURVEYED	
PLOTTED	
TEMPLATE	
AREAS	
CHECKED	
ORIGINAL SURVEY NO.	

FILE NAME =	USER NAME =	DESIGNED -	REVISÉD -	STATE OF ILLINOIS DEPARTMENT OF TRANSPORTATION	SCALE: SHEET OF SHEETS STA. 132+00.00 TO STA. 133+50.00	F.A.P. RTE.	SECTION	COUNTY	TOTAL SHEETS	SHEET NO.	
ca:\pw_work\pwidot\lavenderba\d0277604\78278-sh	msusers	DRAWN -	REVISÉD -			853	•	FRANKLIN	86	82	
		CHECKED -	REVISÉD -			CONTRACT NO. 78278					
		DATE -	REVISÉD -			ILLINOIS FED. AID PROJECT					

• D9 WETLAND SUGAR CAMP 2011-1

DATE	
BY	
SURVEYED	
PLOTTED	
TEMPLATE	
AREAS	
CHECKED	
FINAL SURVEY NO.	
NOTE BOOK NO.	
AREAS CHECKED	

DATE	
BY	
SURVEYED	
PLOTTED	
TEMPLATE	
AREAS	
CHECKED	
ORIGINAL SURVEY NO.	
NOTE BOOK NO.	
AREAS CHECKED	



FILE NAME =
 c:\pw_work\pwidot\lavenderba\d0277604\78278-sh1-xssht.dgn

USER NAME =	susers
DESIGNED -	
DRAWN -	
PLOT SCALE =	20.0000' / in.
PLOT DATE =	3/20/2012

REVISIED -	
REVISIED -	
REVISIED -	
REVISIED -	
REVISIED -	

**STATE OF ILLINOIS
 DEPARTMENT OF TRANSPORTATION**

SCALE: SHEET OF SHEETS STA. 134+00.00 TO STA. 135+50.00

F.A.P. RTE.	SECTION	COUNTY	TOTAL SHEETS	SHEET NO.
853	.	FRANKLIN	86	83
ILLINOIS FED. AID PROJECT			CONTRACT NO. 78278	



BY _____	DATE _____
ORIGINAL SURVEY NO. _____	SURVEYED PLOTTED TEMPLATE AREAS CHECKED _____
NOTE BOOK _____	PLATE _____
NO. _____	AREAS CHECKED _____

BY _____	DATE _____
ORIGINAL SURVEY NO. _____	SURVEYED PLOTTED TEMPLATE AREAS CHECKED _____
NOTE BOOK _____	PLATE _____
NO. _____	AREAS CHECKED _____

FILE NAME =	USER NAME = \$USERS	DESIGNED -	REVISÉD -
es:\pw_work\pwidot\lavenderba\d0277604\78278-sh	t-xssht.dgn	DRAWN -	REVISÉD -
	PLOT SCALE = 20.0000' / in.	CHECKED -	REVISÉD -
	PLOT DATE = 3/20/2012	DATE -	REVISÉD -

**STATE OF ILLINOIS
DEPARTMENT OF TRANSPORTATION**


SCALE: SHEET OF SHEETS STA. 138+00.00 TO STA. 139+50.00

F.A.P. RTE.	SECTION	COUNTY	TOTAL SHEETS	SHEET NO.
853	•	FRANKLIN	86	85
			CONTRACT NO. 78278	

600 590 580 570 560 550 540 530 520 510 500 490 480 470 460 450 440 430 420 410 400 390 380 370 360 350 340 330 320 310 300

FINAL SURVEY NOTE BOOK NO.	SURVEYED PLOTTED TEMPLATE AREAS CHECKED	BY	DATE

ORIGINAL SURVEY NOTE BOOK NO.	SURVEYED PLOTTED TEMPLATE AREAS CHECKED	BY	DATE



FILE NAME =	USER NAME = susers	DESIGNED -	REVISED -	STATE OF ILLINOIS DEPARTMENT OF TRANSPORTATION	SCALE: SHEET OF SHEETS STA. 140+00.00 TO STA. 140+00.00
es:\pw_work\pwidot\lavenderba\d0277604\78278-sh		DRAWN -	REVISED -		
		CHECKED -	REVISED -		
		DATE -	REVISED -		
PLOT SCALE = 20.0000' / in. PLOT DATE = 3/20/2012		SECTION COUNTY FRANKLIN 86 86 CONTRACT NO. 78278		ILLINOIS FED. AID PROJECT • D9 WETLAND SUGAR CAMP 2011-1	