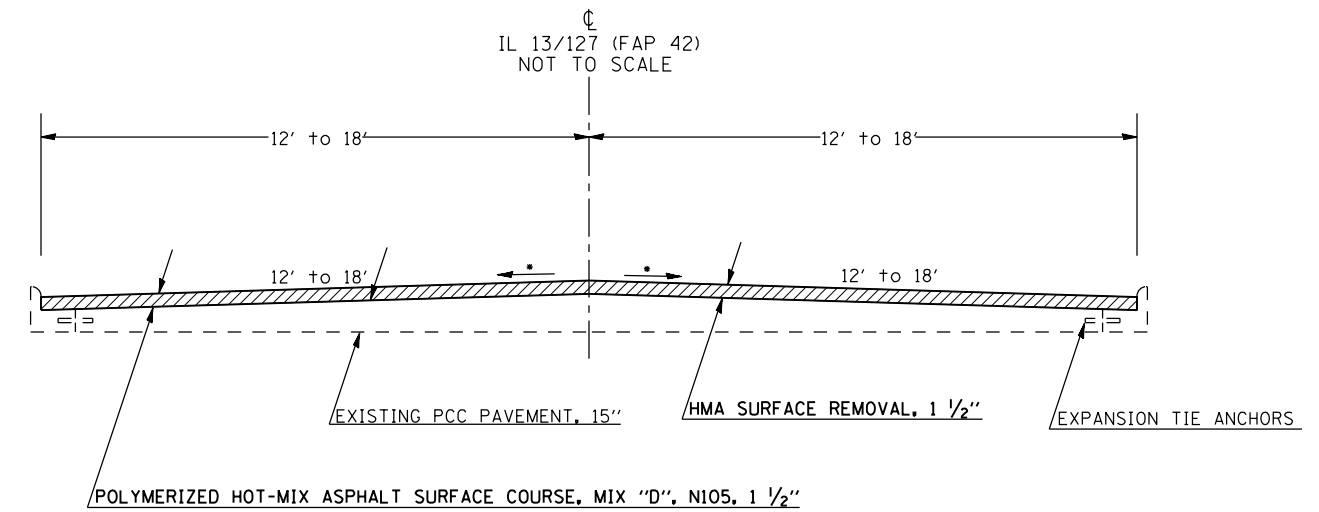
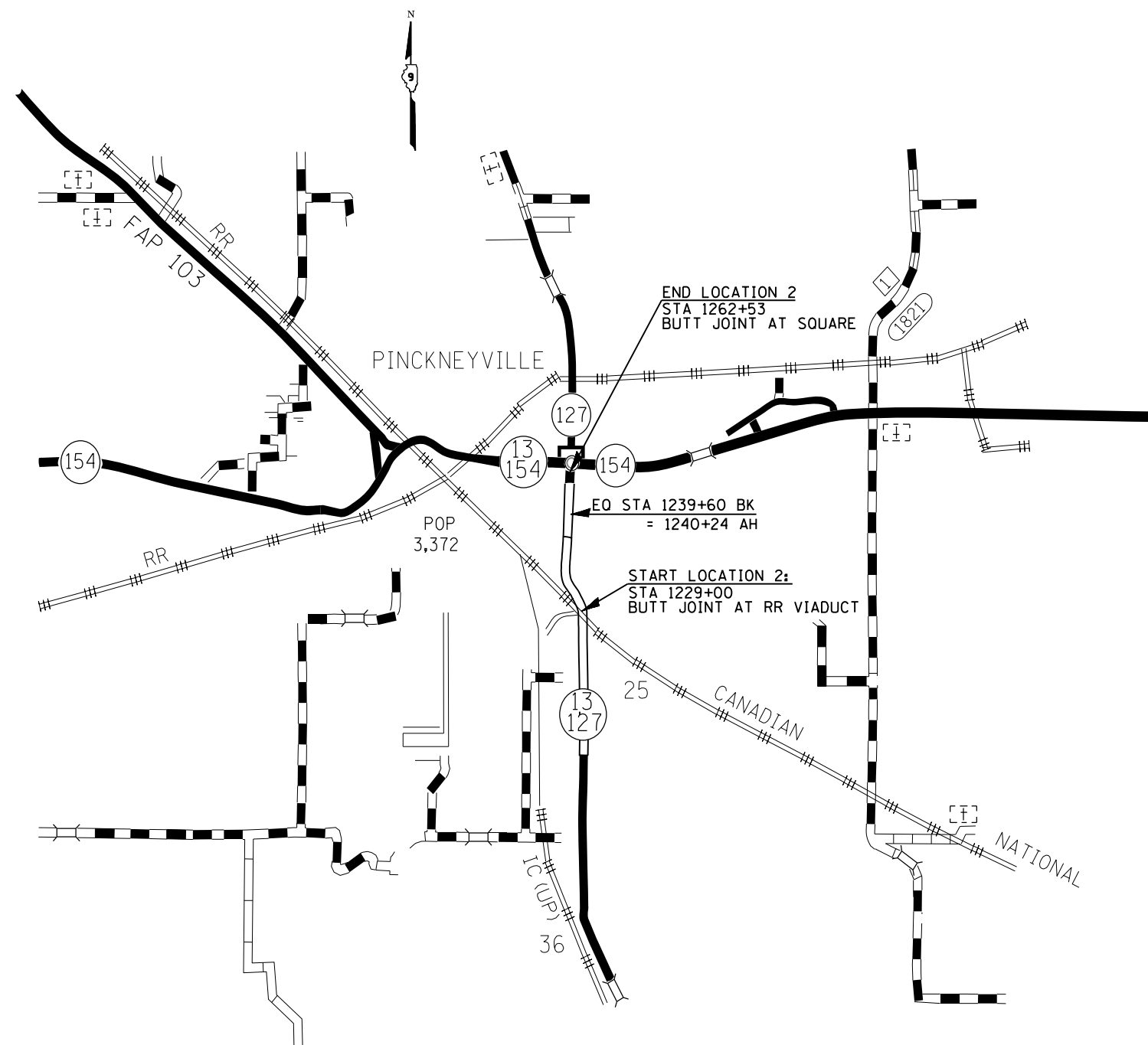
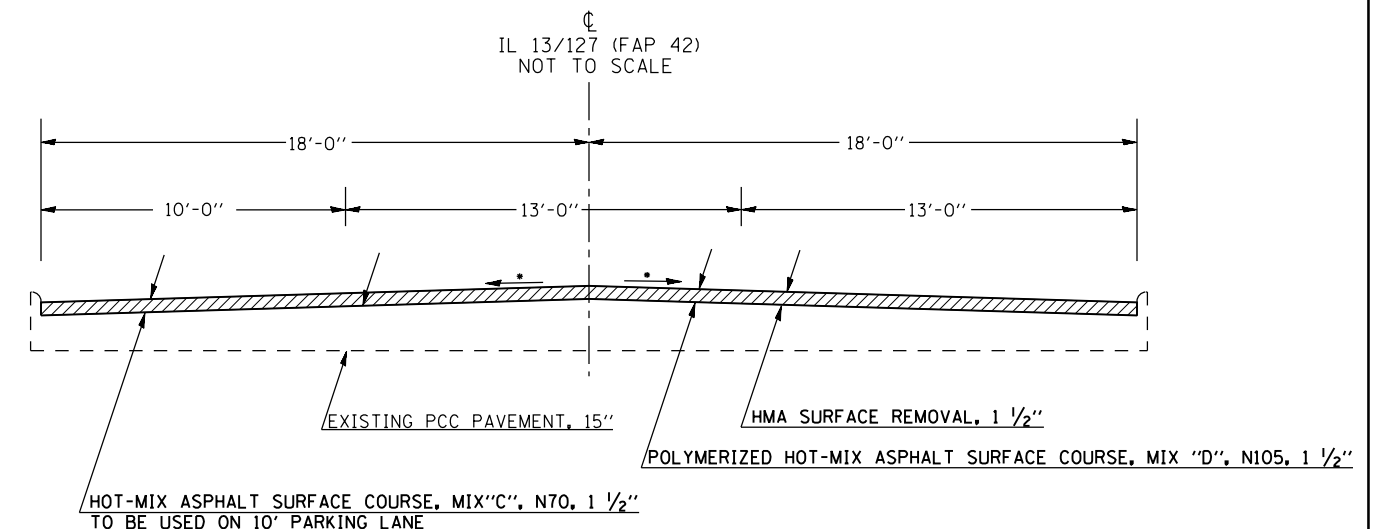


LOCATION 2 MAP AND TYPICAL SECTIONS IL 13/127 (FAP 42) AT PINCKNEYVILLE STA 1229+00 TO STA 1262+53



TO BE USED:
• MATCH EXISTING SLOPE STA 1229+00 TO STA 1236+77.9



TO BE USED:
• MATCH EXISTING SLOPE STA 1236+77.9 TO STA 1262+53

FILE NAME =	USER NAME = \$USER\$	DESIGNED -	REVISED -
et:\pwork\pwork\lavenderba\d0302467\78292-sht-pln.dgn		DRAWN -	REVISED -
	PLOT SCALE = 100.0000' / in.	CHECKED -	REVISED -
	PLOT DATE = 3/22/2012	DATE -	REVISED -

**STATE OF ILLINOIS
DEPARTMENT OF TRANSPORTATION**

LOCATION 2 MAP & TYPICAL SECTIONS				
SCALE:	SHEET	OF	SHEETS	STA. TO STA.

•FAP 42/FAU 9668/9669		•PERRY & JACKSON	
F.A. RTE.	SECTION	COUNTY	TOTAL SHEETS
	(8,103) RS-2; (12-2) RS-1		19
			SHEET NO. 13
CONTRACT NO. 78292			
ILLINOIS FED. AID PROJECT			