

F.A.P. RTE.	SECTION	COUNTY	TOTAL SHEETS	SHEET NO.
726	D9 TRAFFIC SIGNAL 2012-2	WILLIAMSON	6	1
		ILLINOIS	CONTRACT NO. 78296	

STATE OF ILLINOIS  
DEPARTMENT OF TRANSPORTATION  
DIVISION OF HIGHWAYS

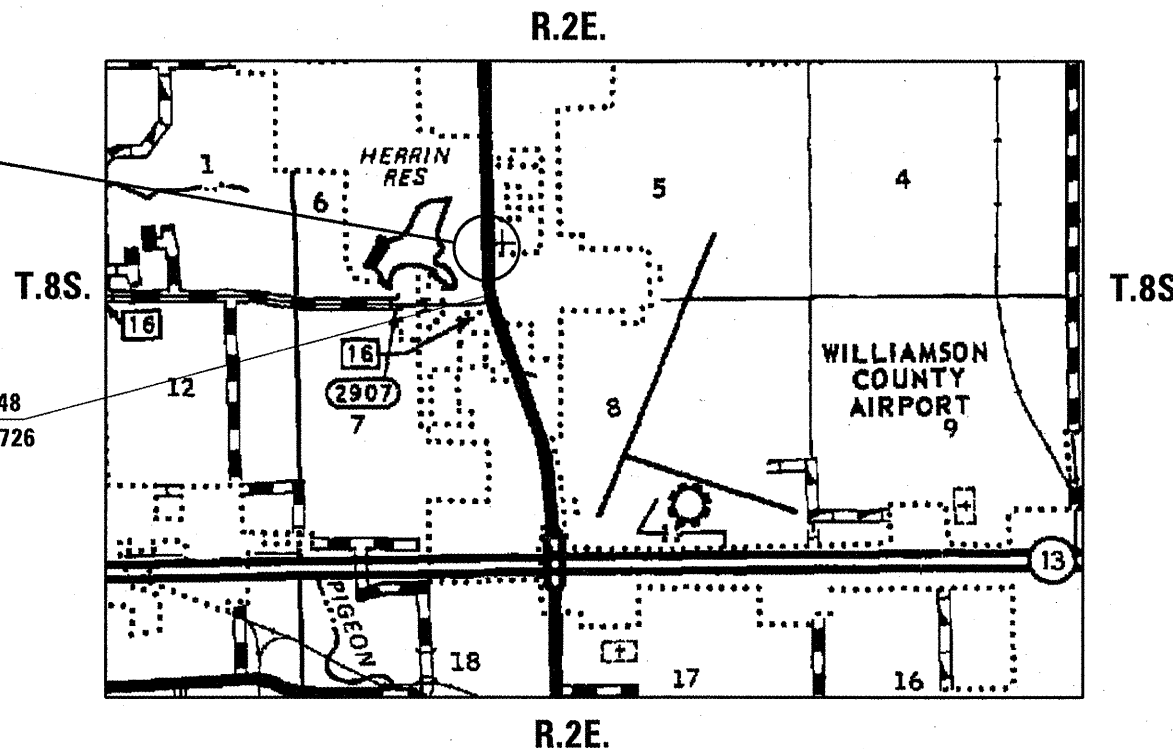
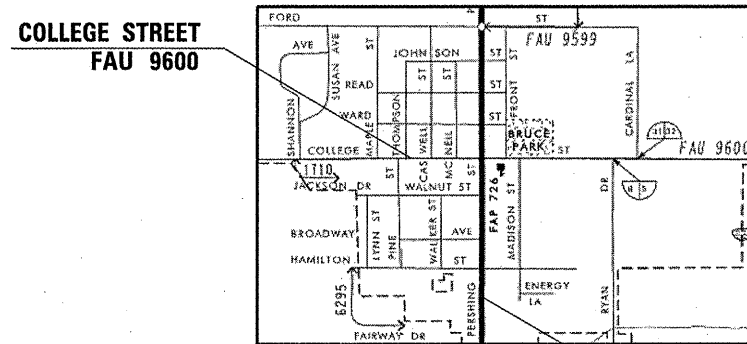
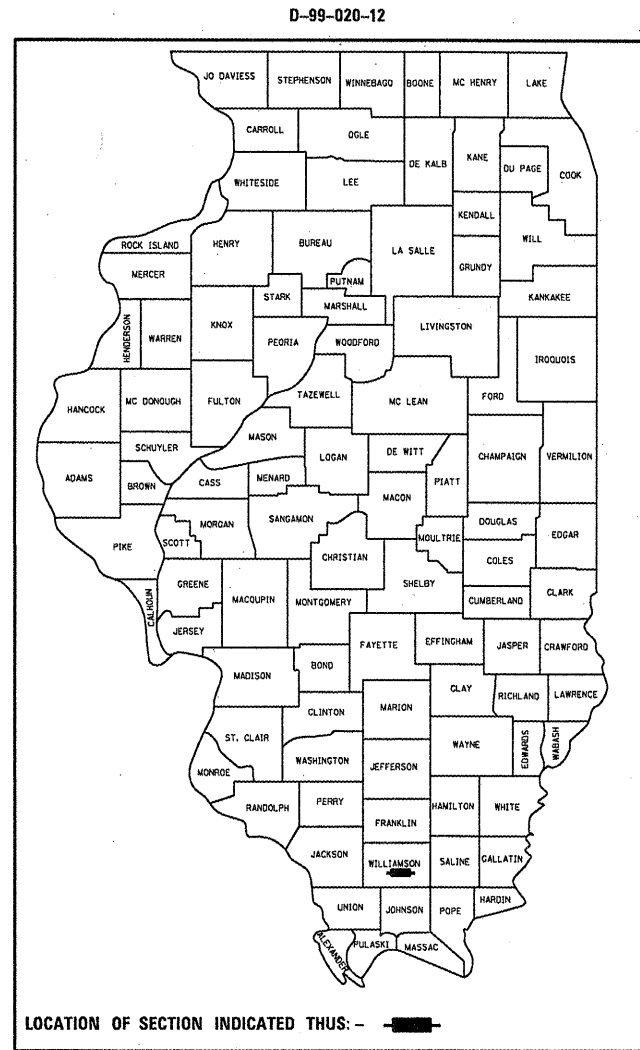
**PROPOSED  
HIGHWAY PLANS**

FOR INDEX OF SHEETS, SEE SHEET NO. 2  
FOR SUMMARY OF QUANTITIES, SEE SHEET NO. 3

IL 148 (FAP 726)  
SECTION D9 TRAFFIC SIGNAL 2012-2  
TRAFFIC SIGNAL MODERNIZATION  
WILLIAMSON COUNTY  
C-99-024-12

**TRAFFIC DATA**

IL 148 NORTH OF COLLEGE ST - 17,400 (2011) 4% TRUCKS  
COLLEGE ST WEST OF IL 148 - 2,400 (2012) 1% TRUCKS  
IL 148 SOUTH OF COLLEGE ST - 15,100 (2011) 4% TRUCKS  
COLLEGE ST EAST OF IL 148 - 3,600 (2012) 2% TRUCKS



FULL SIZE PLANS HAVE BEEN PREPARED USING STANDARD ENGINEERING SCALES. REDUCED SIZED PLANS WILL NOT CONFORM TO STANDARD SCALES. IN MAKING MEASUREMENTS ON REDUCED PLANS, THE ABOVE SCALES MAY BE USED.

J.U.L.I.E.  
JOINT UTILITY LOCATION INFORMATION FOR EXCAVATION  
1-800-892-0123  
OR 811

PROJECT ENGINEER SUSAN POE  
PROJECT MANAGER SUSAN POE

CONTRACT NO. 78296

GROSS LENGTH = SIGNALS WITHIN INTERSECTION  
NET LENGTH = SIGNALS WITHIN INTERSECTION

STATE OF ILLINOIS  
DEPARTMENT OF TRANSPORTATION  
DIVISION OF HIGHWAYS

SUBMITTED *March 27* 20 *12*

*Chris Cameron*  
DEPUTY DIRECTOR OF HIGHWAYS, REGION ENGINEER

*May 11* 20 *12*  
*John D. Baramelli, P.E.*  
ENGINEER OF DESIGN AND ENVIRONMENT

*May 11* 20 *12*  
*William R. Freyler*  
DIRECTOR OF HIGHWAYS, CHIEF ENGINEER

**PRINTED BY THE AUTHORITY  
OF THE STATE OF ILLINOIS**