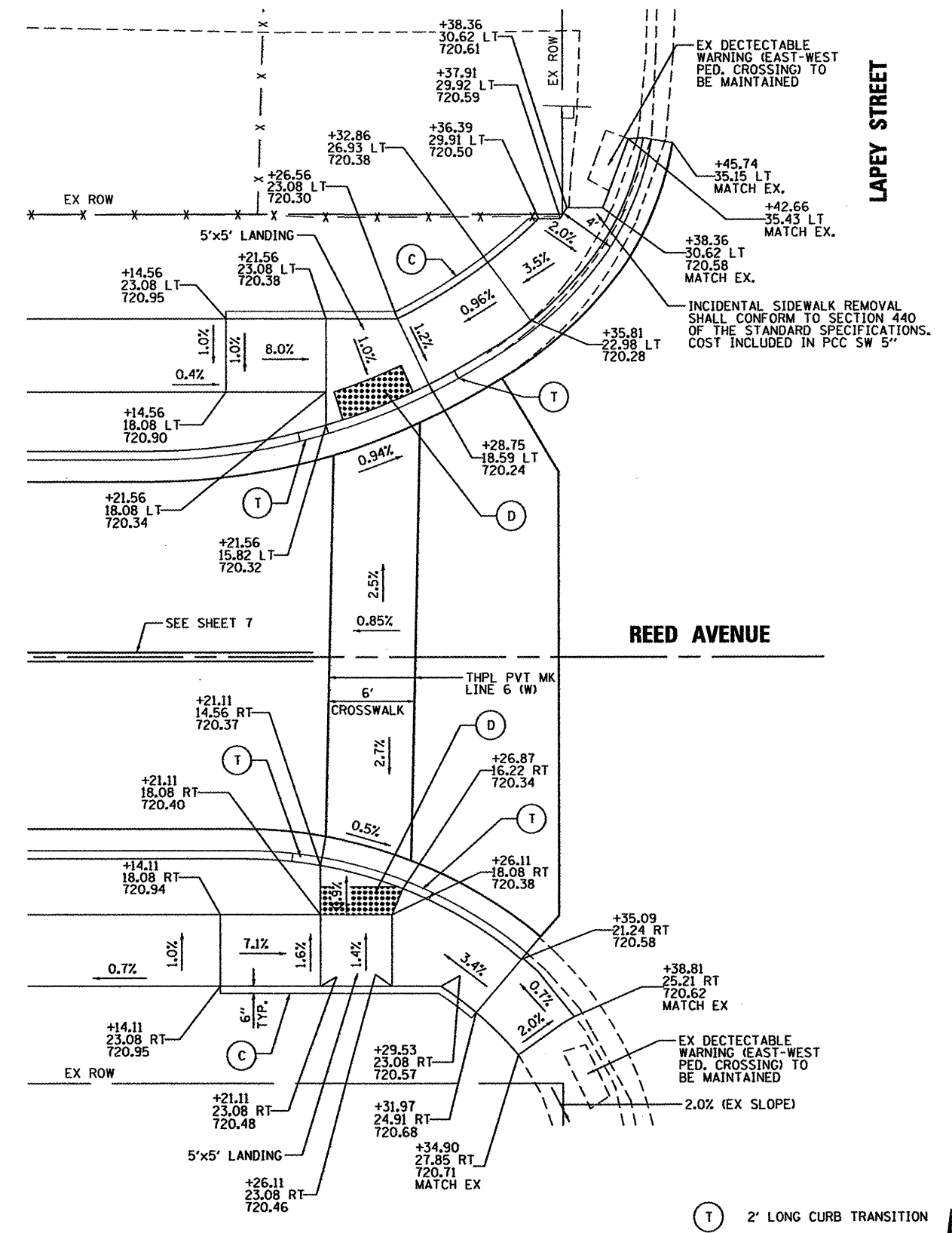


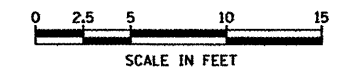
**REED AVENUE AND 10TH STREET
SIDEWALK RAMP ELEVATION PLAN**

- (T) 2' LONG CURB TRANSITION
- (D) DETECTABLE WARNING
- (C) SIDE CURB, ±6" TALL




**REED AVENUE AND LAPEY STREET
SIDEWALK RAMP ELEVATION PLAN**

- (T) 2' LONG CURB TRANSITION
- (D) DETECTABLE WARNING
- (C) SIDE CURB, ±6" TALL



COMPANY NAME: HRGreen
 PROJECT CONTACT: Kevlin M. Arft
 CLIENT: City of Rockford
 DATE PLOTTED: 3/23/2012 10:40 PM
 FILE NAME: 06100434-001.dgn
 PLOT DRIVER: pdfplot
 PLOT TABLE: standard-trans.tbl



USER NAME = whood	DESIGNED - KMA	REVISED -
FILE NAME = 06100434-001.dgn	DRAWN - WJH	REVISED -
PLOT SCALE =	CHECKED - RGD	REVISED -
PLOT DATE = 3/23/2012	DATE - 3/26/12	REVISED -

CITY OF ROCKFORD

REED AVENUE OVER SOUTHEAST DRAINAGEWAY SIDEWALK RAMP DETAILS			
M.S.	SECTION	COUNTY	TOTAL SHEETS
3634	09-00558-00-BR	WINNEBAGO	16
SCALE:		SHEET NO. OF SHEETS	STA. TO STA.

FED. ROAD DIST. NO. 2	ILLINOIS FED. AID PROJECT
CONTRACT NO. 85562	