



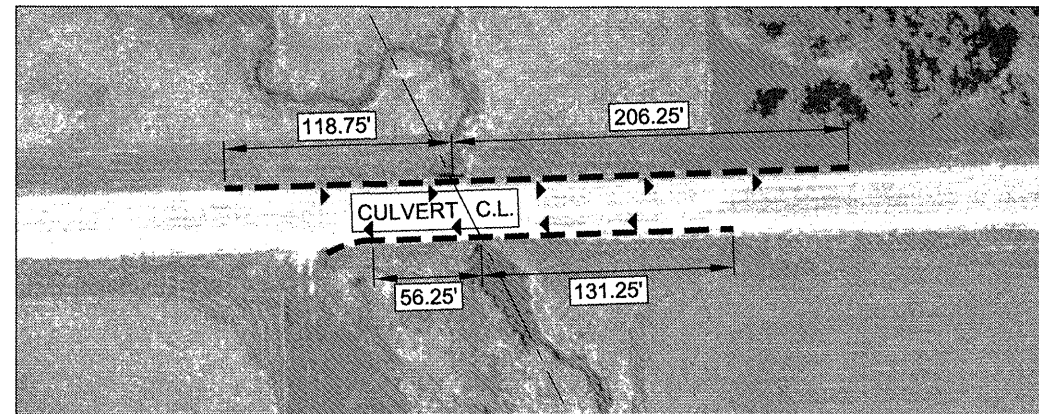
ROUTE
VARIOUS

SECTION
11-00473-01-SP

SHEET
4 OF 4

GUARDRAIL 2012 - COUNTY-WIDE


SITE 1024 - EDWARDSVILLE ROAD (CH 4)
0.8 MI E OF WESTFIELD ROAD



337.5' SPBGR
25' SPBGR-ATS (CASE IV)
1 - TBT-TY1
3 - TBT-TY1(SP)TAN
9 - GRMM

SCALE: 1"=50'


SITE 1025 - EDWARDSVILLE ROAD (CH 4)
0.2 MI W OF ALWORTH ROAD (CH 16)



350' SPBGR
50' SPBGR-ATS (CASE I)
4 - TBT-TY1(SP)TAN
4 - GRMB
6 - GRMM

SCALE: 1"=50'

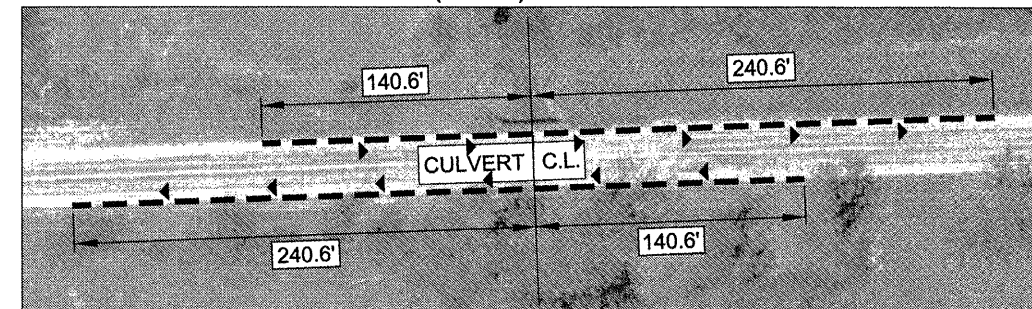
SITE 5008 - TELEGRAPH ROAD (CH 21)
0.2 MI W OF SAUNDERS ROAD (IL 81)



425' SPBGR
75' SPBGR-ATS (CASE IV)
2 - TBT-TY1
2 - TBT-TY1(SP)TAN
10 - GRMM

SN 101-5008
SCALE: 1"=50'

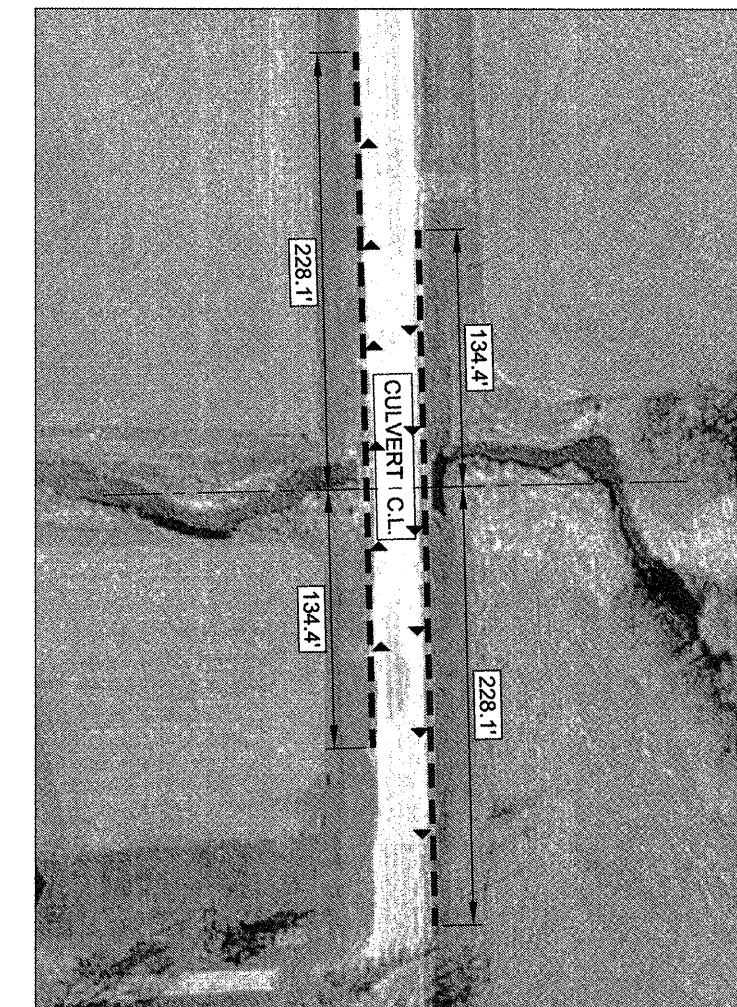
SITE 5010 - TELEGRAPH ROAD (CH 21)
0.8 MI E OF WINNEBAGO ROAD (CH 16)



500' SPBGR
62.5' SPBGR-ATS (CASE IV)
4 - TBT-TY1(SP)TAN
12 - GRMM

SN 101-5010
SCALE: 1"=50'

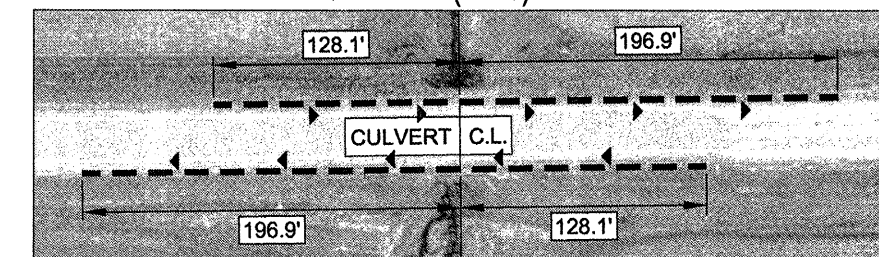
SITE 5028 - KLINGER ROAD (CH 37)
0.3 MI N OF KELLEY ROAD



462.5' SPBGR
62.5' SPBGR-ATS (CASE IV)
4 - TBT-TY1(SP)TAN
12 - GRMM

SN 101-5028
SCALE: 1"=50'


SITE 5031 - CUNNINGHAM ROAD (CH 49)
1.2 MI E OF PECATONICA ROAD (IL 18)



387.5' SPBGR
62.5' SPBGR-ATS (CASE IV)
4 - TBT-TY1(SP)TAN
10 - GRMM

SN 101-5031
SCALE: 1"=50'

GRAPHIC SCALE:



(IN FEET)
1 INCH = 50 FEET