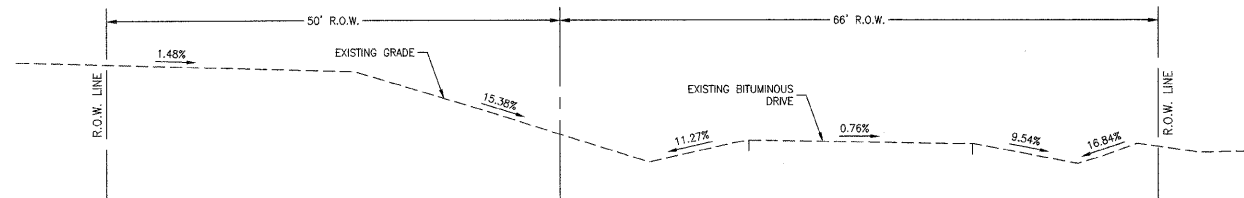
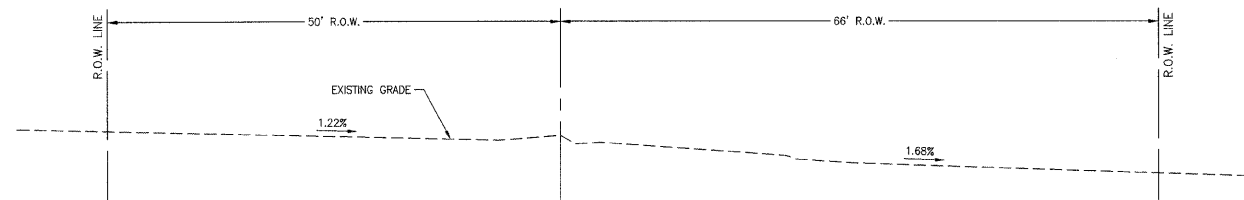


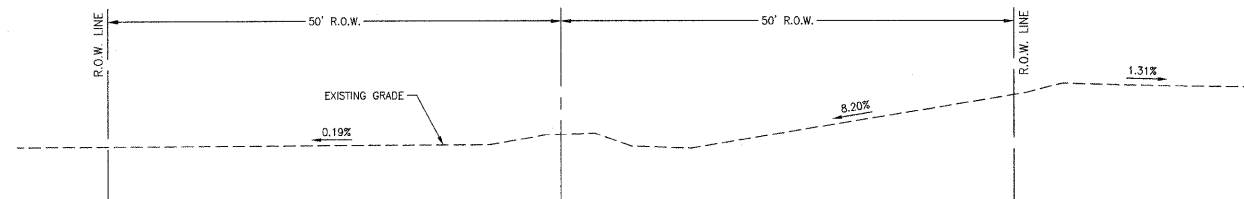
**TYPICAL EXISTING ROADWAY CROSS SECTIONS**



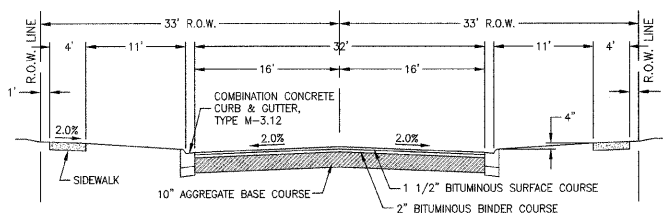
**BURNS ROAD WEST - STA. 0+00 TO STA. 7+50**  
NOT TO SCALE



**BURNS ROAD WEST - STA. 7+50 TO STA. 26+00**  
NOT TO SCALE

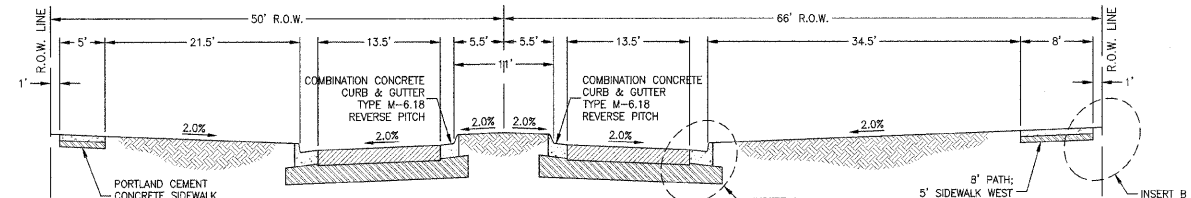


**BURNS ROAD WEST - STA. 26+00 TO STA. 33+67.18**  
NOT TO SCALE

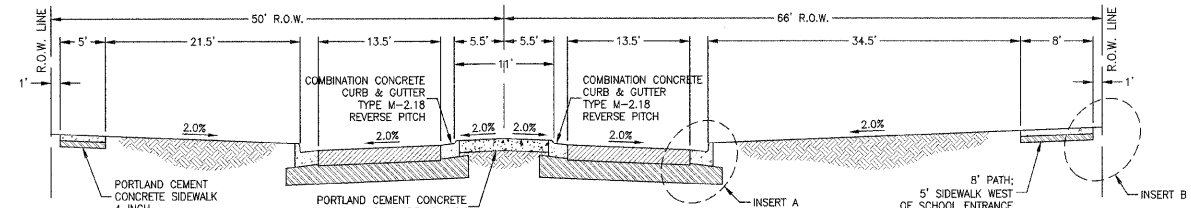


**EXISTING SIDE STREETS TYPICAL PAVEMENT SECTION**  
NOT TO SCALE

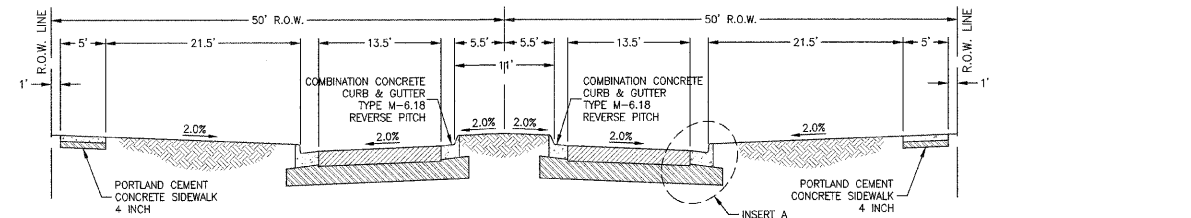
**TYPICAL PROPOSED ROADWAY CROSS SECTIONS**



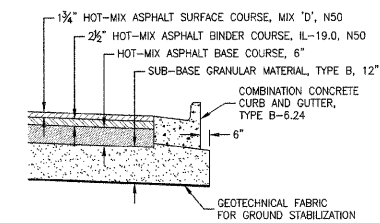
**BURNS ROAD WEST - STA. 0+00 TO STA. 23+81**  
NOT TO SCALE



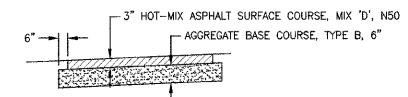
**BURNS ROAD WEST - STA. 23+86 TO STA. 25+90**  
NOT TO SCALE



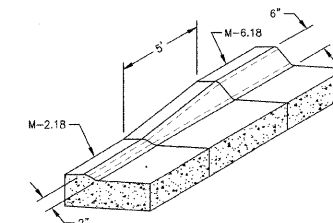
**BURNS ROAD WEST - STA. 25+95 TO STA. 33+67.18**  
NOT TO SCALE



**INSERT A**  
NOT TO SCALE



**INSERT B (PATH)**  
NOT TO SCALE



**TYPICAL TRANSITION FOR COMBINATION CONCRETE CURB & GUTTER, TYPE M**  
NOT TO SCALE

FAU. DIST. NO.	SECTION	COUNTY	TOTAL SHEETS	SHEET NO.
----------------	---------	--------	--------------	-----------

CONTRACT NO. 87315

FED. ROAD DIST. NO. ILLINOIS FED. AID PROJECT

\* BURNS ROAD WEST - FAU 6212

\*\* 03-00058-01-FP

**TYSON ENGINEERING, INC.**  
CONSULTING CIVIL ENGINEERS  
LAND SURVEYORS  
DESIGN FIRM LICENSE #184-001136  
367 SOUTH SCHUYLER AVENUE  
KANKAKEE, ILLINOIS 60901  
PHONE (815) 932-7406

This document and the ideas and designs incorporated herein, as an instrument of professional service, is the property of Tyson Engineering Inc. and is not to be used in whole or in part, for any other project without written authorization of Tyson Engineering Inc.

Do not scale drawings. Use dimensions only. Contractor shall be responsible for verifying all dimensions.

Information hereon and herein is confidential.

REVISIONS			
NO.	DATE	BY	DESCRIPTION

TYPICAL ROADWAY CROSS SECTIONS

PROJECT:  
**PROPOSED IMPROVEMENTS FOR BURNS ROAD WEST FROM CAREER CENTER ROAD TO BURNING BUSH DRIVE**

SECTION  
03-00058-01-FP

DATE:	3/23/12	JOB NO.:	E05055
SCALE:	N/A	FILE NO.:	
DRAWN BY:	MRG	SHEET:	4
CHECKED BY:	SRM		36