

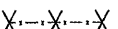
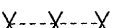

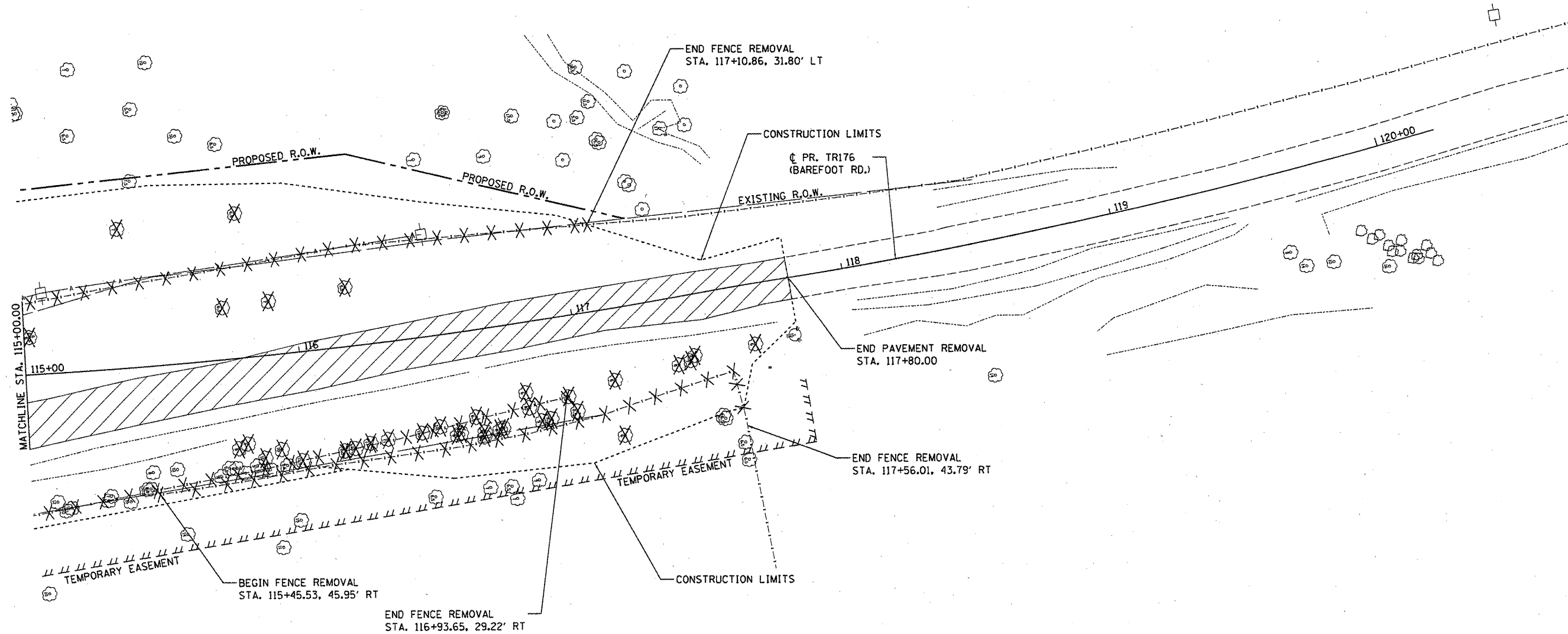


**LEGEND**

-  TREE REMOVAL
-  END SECTION REMOVAL
-  FENCE REMOVAL
-  PIPE CULVERT REMOVAL
-  PAVEMENT REMOVAL

TREE REMOVAL SCHEDULE				
LOCATION			(6-15)	OVER 15
STATION	OFFSET	LT/RT	UNIT	UNIT
115+02.06	13.53	Lt	6.0	
115+02.06	13.53	Lt	6.0	
115+02.06	13.53	Lt	6.0	
115+02.06	13.53	Lt	6.0	
115+38.89	50.89	Lt	7.0	
115+73.39	18.73	Lt	6.5	
115+75.01	32.02	Rt	8.0	
115+78.28	30.70	Rt	7.0	
115+81.23	52.85	Lt	6.5	
115+84.05	36.34	Rt	10.0	
115+90.21	32.93	Rt	10.0	
115+90.48	19.43	Lt	7.0	
115+97.35	38.63	Rt	11.5	
116+12.76	36.95	Rt	8.5	
116+16.53	36.54	Rt	13.0	
116+22.03	35.34	Rt		17.0
116+28.42	34.66	Rt	7.0	
116+40.81	34.02	Rt	11.5	
116+47.43	32.66	Rt	10.0	

TREE REMOVAL SCHEDULE				
LOCATION			(6-15)	OVER 15
STATION	OFFSET	LT/RT	UNIT	UNIT
116+53.06	36.38	Rt	6.0	
116+54.56	35.96	Rt	6.5	
116+60.69	31.15	Rt	8.5	
116+62.69	38.51	Rt	9.5	
116+63.04	36.67	Rt	9.0	
116+68.47	36.65	Rt	6.0	
116+69.77	36.38	Rt	7.0	
116+79.47	25.24	Rt	6.0	
116+79.98	30.81	Rt	10.0	
116+83.92	35.94	Rt	9.0	
116+87.26	35.74	Rt	9.5	
116+94.43	29.06	Rt	7.5	
116+96.86	34.62	Rt	8.5	
117+11.90	25.85	Rt	6.0	
117+12.29	45.73	Rt	6.0	
117+35.55	24.30	Rt	8.0	
117+40.06	23.58	Rt	7.0	
117+64.22	21.70	Rt	6.0	
SHEET TOTAL			282	17



FILE NAME =	USER NAME = dsws00878	DESIGNED MGD	REVISED -
as:\p1500\work\do_not_delete\dms27369\c-04dem.dgn		DRAWN DLC	REVISED -
PLOT SCALE = 40.0000' / 1"		CHECKED CAL	REVISED -
PLOT DATE = 02/02/2012		DATE 1/12/12	REVISED -

**STATE OF ILLINOIS  
DEPARTMENT OF TRANSPORTATION**

**TR 176 (BAREFOOT ROAD)  
DEMOLITION PLAN**

SCALE: 1"=20' SHEET NO. OF SHEETS STA. TO STA.

F.A. RTE.	SECTION	COUNTY	TOTAL SHEETS	SHEET NO.
TR176	05-15103-00-BR	KNOX	97	12
	05-15106-01-BR		CONTRACT NO. 89429	
ILLINOIS FED. AID PROJECT BROS 0095 (12)				