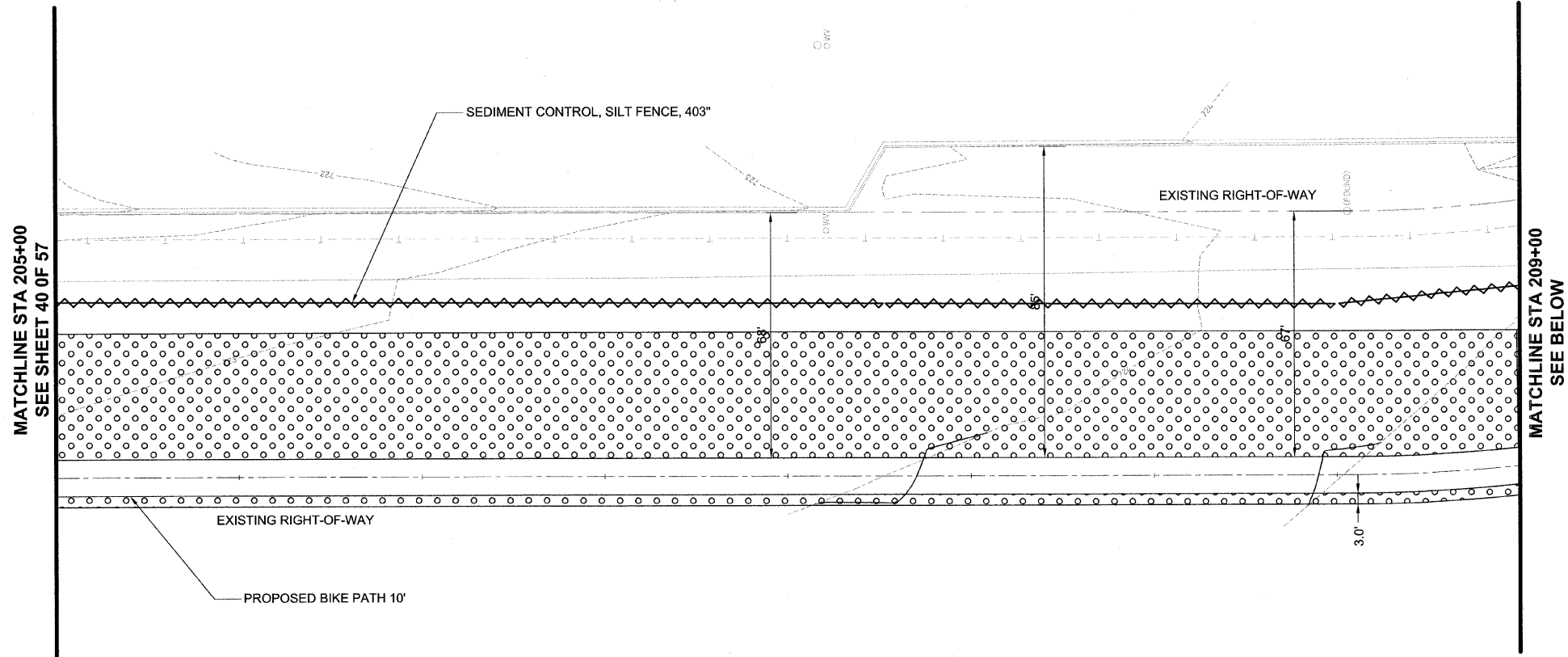
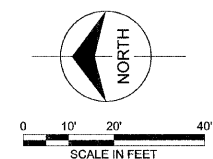
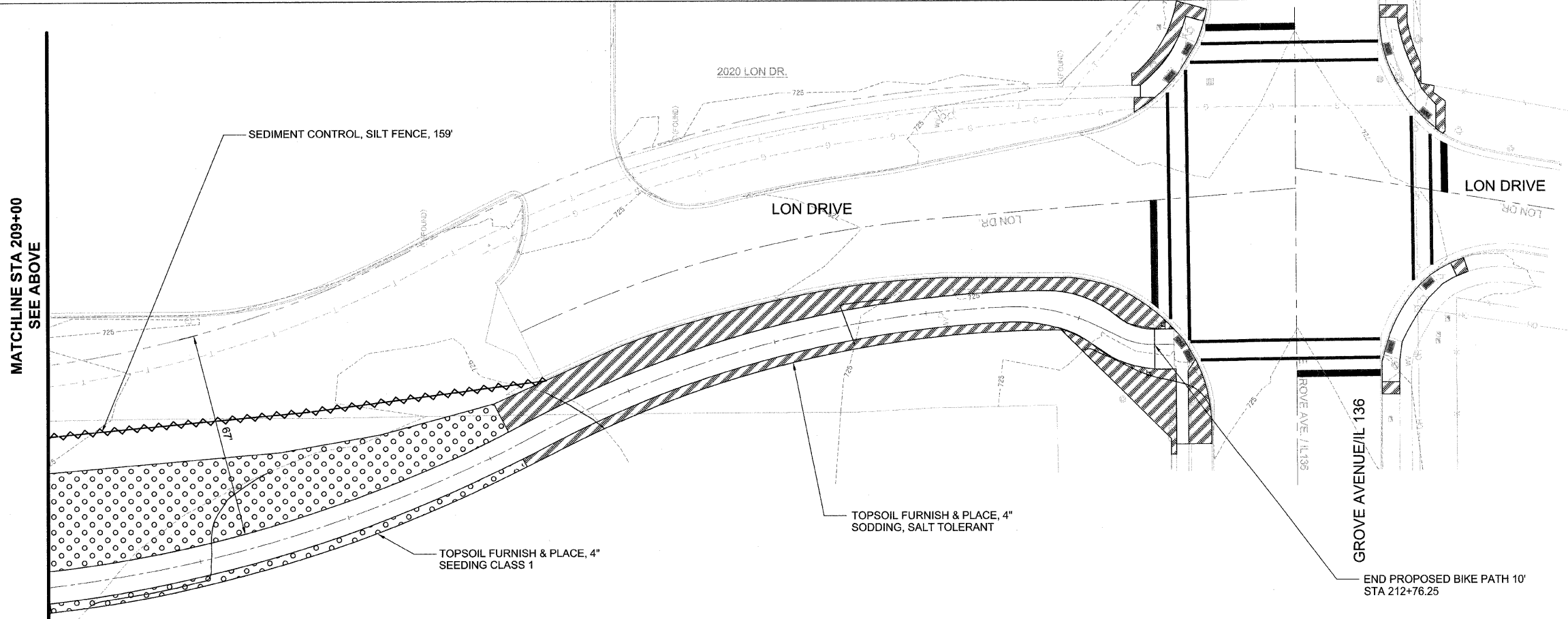


PLAN	SURVEYED	DATE
NOTE BOOK	ALIGNED	
NO.	CHECKED	
	BY	
	FILE NAME	

PROFILE	SURVEYED	DATE
NOTE BOOK	ALIGNED	
NO.	CHECKED	
	BY	
	FILE NAME	



- LEGEND**
- SEDIMENT CONTROL SILT FENCE
  - TEMPORARY FENCE
  - TOPSOIL FURNISH & PLACE, 4" & SEEDING CLASS 1
  - TOPSOIL FURNISH & PLACE, 4" SODDING, SALT TOLERANT
  - TOPSOIL FURNISH & PLACE, 4" & SEEDING CLASS 1, EROSION CONTROL BLANKET
  - INLET PIPE PROTECTION



- INTENDED SEQUENCE**
1. PLACEMENT OF PERIMETER EROSION CONTROL PRIOR TO THE COMMENCEMENT OF ANY WORK. REFERENCE SEDIMENT CONTROL, SILT FENCE DETAIL AND SPECIFICATION.
  2. EXCAVATION ALONG PROJECT LIMITS AND REMOVAL OF EXISTING SIDEWALK.
  3. CONSTRUCTION OF SHARED USE PATH AND PROPOSED SIDEWALK.
  4. GRADING OF EMBANKMENT AND DITCHES
  5. TEMPORARY EROSION CONTROL PLACEMENT AND MAINTENANCE.
  6. FINAL GRADING AND SHAPING.
  7. REMOVAL AND CLEAN UP OF TEMPORARY EROSION CONTROL MEASURES.
  8. PLACEMENT OF PERMANENT EROSION CONTROL MEASURES.

FILE NAME =	USER NAME =	DESIGNED — TMS	REVISED —
		DRAWN — TMS	REVISED —
		CHECKED — AJB	REVISED —
		DATE — 01-30-2012	REVISED —

**STATE OF ILLINOIS  
DEPARTMENT OF TRANSPORTATION**

**EROSION AND SEDIMENT CONTROL PLAN  
STA 205+00 TO 213+00**

F.A.U. R.T.E.	SECTION	COUNTY	TOTAL SHEETS	SHEET NO.
###	10-00105-00-BT	CHAMPAIGN	57	41
CONTRACT NO. 91478				

FED. ROAD DIST. NO. 5 | ILLINOIS FED. AID PROJECT