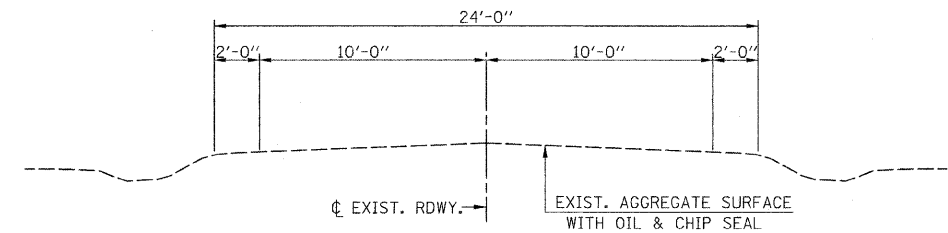
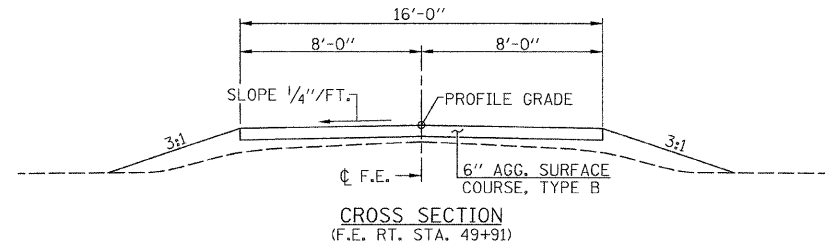


- 3:1 < 6'
- 2:1 > 6' OR AT SPECIFIED GUARDRAIL LOCATIONS
- 3:1 < 10'
- 2:1 > 10'

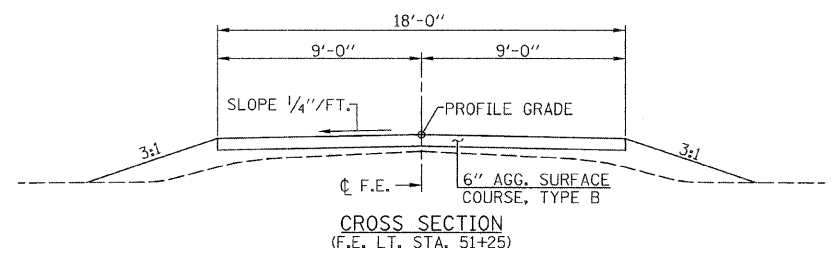
PROPOSED TYPICAL CROSS SECTION



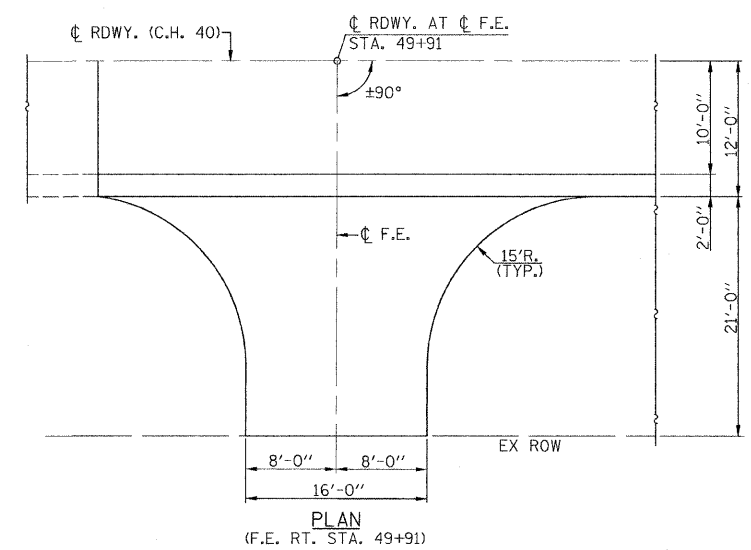
EXISTING TYPICAL CROSS SECTION



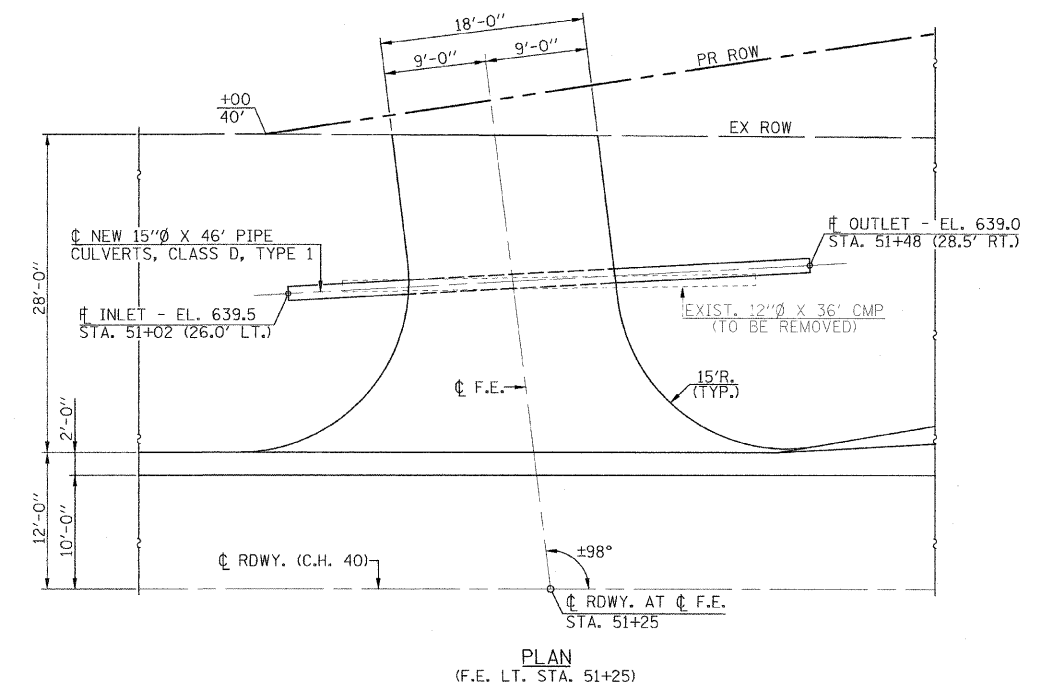
CROSS SECTION (F.E. RT. STA. 49+91)



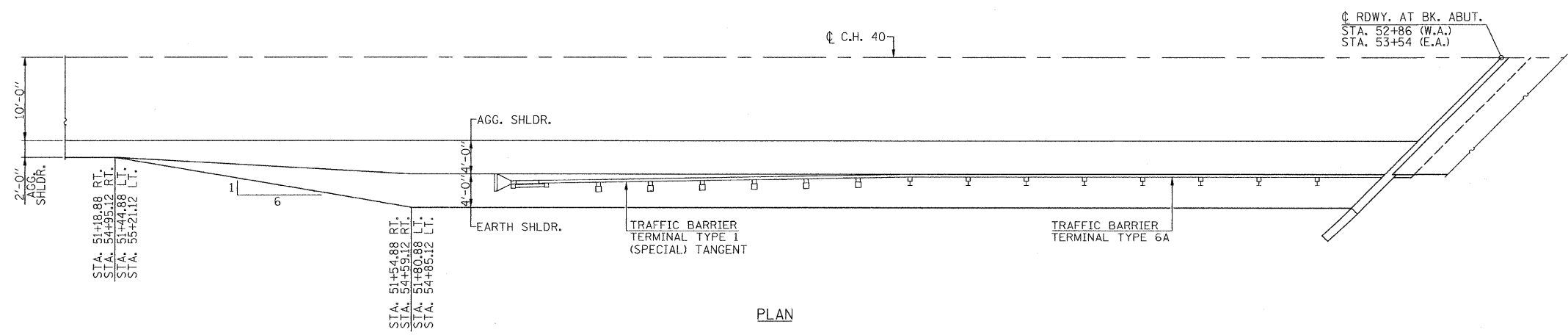
CROSS SECTION (F.E. LT. STA. 51+25)



PLAN (F.E. RT. STA. 49+91)



PLAN (F.E. LT. STA. 51+25)



PLAN

FILE NAME =	USER NAME = #USER#	DESIGNED -	REVISED -	Allen Henderson & Associates, Inc. Civil and Structural Engineers Springfield, IL 62703 Phone: (217)544-8033 IL Design Firm No. 184-001907	DETAILS & TYPICAL SECTIONS		C.H. RTE.	SECTION	COUNTY	TOTAL SHEETS	SHEET NO.
#FILE#	PLOT SCALE = #SCALE#	CHECKED -	REVISED -				40	08-00054-01-BR	SANGAMON	18	3
	PLOT DATE = #DATE#	DATE -	REVISED -		SCALE: 1" = 1 MILE SHEET NO. 3 OF 18 SHEETS		STA. 49+70.00 TO STA. 56+70.00		FED. ROAD DIST. NO. - ILLINOIS FED. AID PROJECT		
CONTRACT NO. 93572											