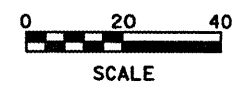
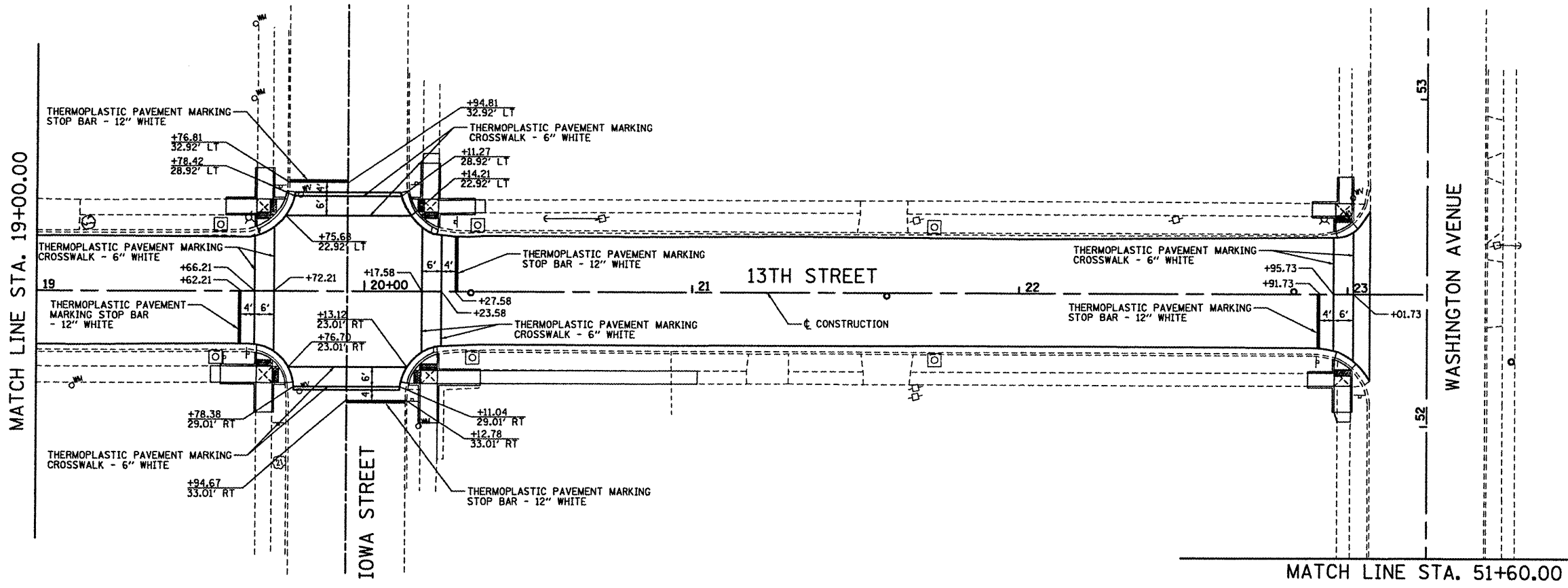

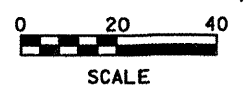
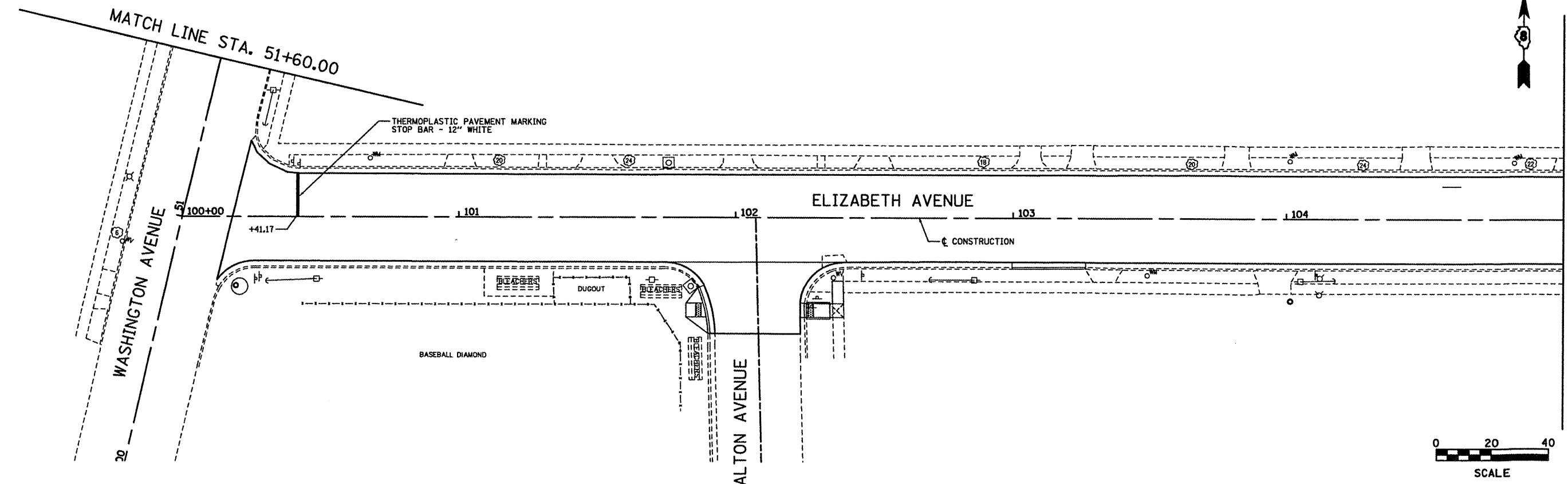


PLAN	DATE
SURVEYED	BY
PLOTTED	
NOTE BOOK	
ALIGNMENT CHECKED	
STRUCTURE NOTATION'S CHECKED	
NO.	
FILE NAME	



PROFILE	DATE
SURVEYED	BY
PLOTTED	
NOTE BOOK	
ALIGNMENT CHECKED	
STRUCTURE NOTATION'S CHECKED	
NO.	
FILE NAME	



FILE NAME = pmark_02.dgn	USER NAME = jeremy	DESIGNED - SAS	REVISED -
		DRAWN - JJB	REVISED -
		CHECKED - BFK	REVISED -
		DATE - 03/13/12	REVISED -

**CITY OF MADISON  
13TH STREET, ELIZABETH AVE,  
AND McCAMBRIDGE AVE REHABILITATION**

<b>PAVEMENT MARKING</b>		
SCALE: 1"=20'	SHEET NO. 2 OF 5 SHEETS	STA. 19+00.00 TO STA. 23+24.62 STA. 100+00.00 TO STA. 105+00.00

F.A.U. RTE.	SECTION	COUNTY	TOTAL SHEETS	SHEET NO.
9101	09-00057-00-PV	MADISON	58	37
<b>CONTRACT NO. 97489</b>				
ILLINOIS FED. AID PROJECT				