

620-PAVEMENT MARKING-WATERBORNE NOTES

THE PAVEMENT MARKING SHALL BE PLACED IN ACCORDANCE WITH ITEM 620 "PAVEMENT MARKING".

MARKING SHALL BE APPLIED IN ACCORDANCE WITH THE SPECIFICATIONS AND AS SHOWN IN THE PLANS. THE PROPOSED PAVEMENT MARKING WILL BE APPLIED IN TWO APPLICATIONS.

ANY MATERIAL DELIVERED THAT FAILS TO MEET THE SPECIFICATIONS SHALL BE DISPOSED OF BY THE VENDOR AND IMMEDIATELY REPLACED WITH ACCEPTABLE MATERIAL ENTIRELY AT THE VENDOR'S EXPENSE, INCLUDING HANDLING AND TRANSPORTATION CHARGES.

ALL CURING COMPOUND WILL BE CLEANED FROM CONCRETE PAVEMENT PRIOR TO APPLYING PAINT. NO EXCEPTIONS.




ALL PROPOSED MARKING WILL BE COMPLETED IN ACCORDANCE WITH THE DETAILS SHOWN ON THE CONSTRUCTION PLANS.


GLASS BEADS SHALL BE REQUIRED ONLY ON THE SECOND APPLICATION.

CUT-OFF SHEETS WILL BE REQUIRED TO INSURE STRAIGHT EDGES.

THE PROPOSED MARKING WILL BE PAID FOR UNDER ITEM:
 AR620520 "PAVEMENT MARKING-WATERBORNE" PER S.F.
 AR620525 "PAVEMENT MARKING-BLACK BORDER" PER S.F.
 AR620530 "PAVEMENT MARKING-EPOXY" PER S.F.

LEGEND

-  PROPOSED PAVEMENT IMPROVEMENTS
-  PROPOSED MARKING
-  PROPOSED TIE-DOWNS



0' 15' 30' 60'
 HALF SIZE SCALE: 1" = 60'
 FULL SIZE SCALE: 1" = 30'

DATE	REVISION	BY

**JOLIET REGIONAL AIRPORT
 JOLIET PARK DISTRICT
 JOLIET, ILLINOIS**

IL. PROJ.: JOT-4043 A.I.P. PROJ.: 3-17-0056-B6

Hanson Project No. 09A0152D_0001	LAYOUT	KBS	04/19/12
Filename: R-151MRK.DWG	DRAWN	BAK	04/19/12
Scale: 1" = 30'	REVIEWED	RAW	4/20/12
Date: 5/14/12			

HANSON
 Hanson Professional Services Inc.
 1525 South Sixth Street
 Springfield, Illinois 62762-2886
 Offices Nationwide

REHAB RUNWAY 13-31, REPLACE APRON, CONSTRUCT TAXIWAY A1

RUNWAY MARKING PLAN STA. 27+00 TO STA. 35+00

MAY 14, 2012 12:06 PM SCHMEIDT296 I:\AIRPORTS\JOLIET\09A0152\CADD\AIRPORT\PROJECT\SHEET\R-151MRK.DWG - RUNWAY MARKING PLAN STA. 27+00 TO STA. 35+00