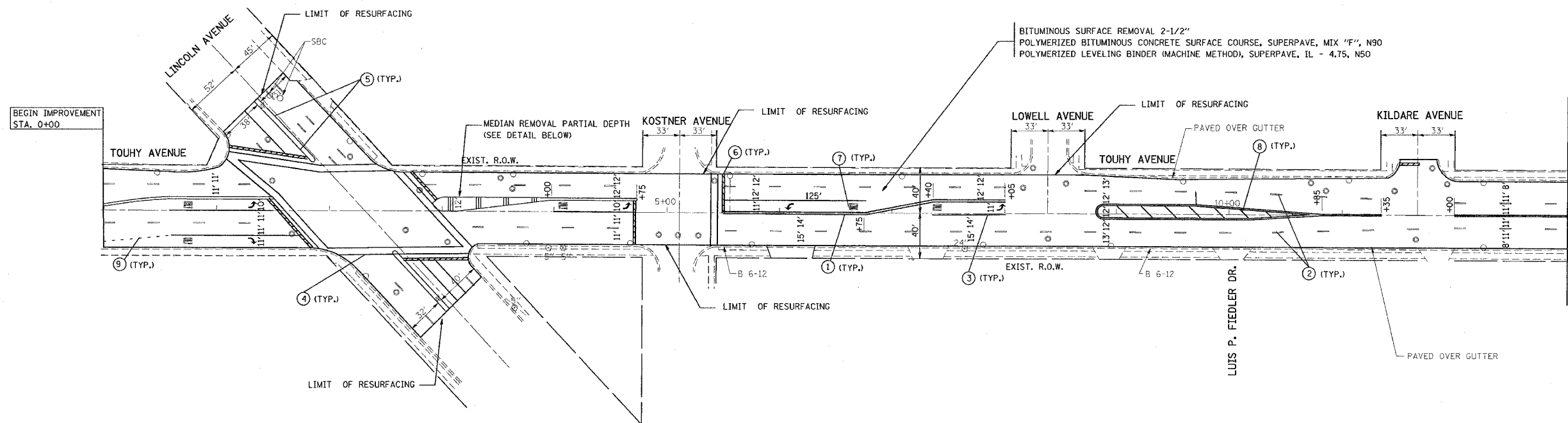


F.A.I. RTE.	SECTION	COUNTY	TOTAL SHEETS	SHEET NO.
1340	12727 & 2628RS-4	COOK	20	6
STA. 0+00		TO STA. 25+18		
FED. ROAD DIST. NO.	ILLINOIS	FED. AID PROJECT		

CONTRACT NO. 60722



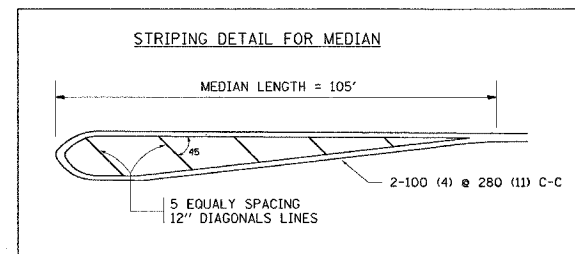
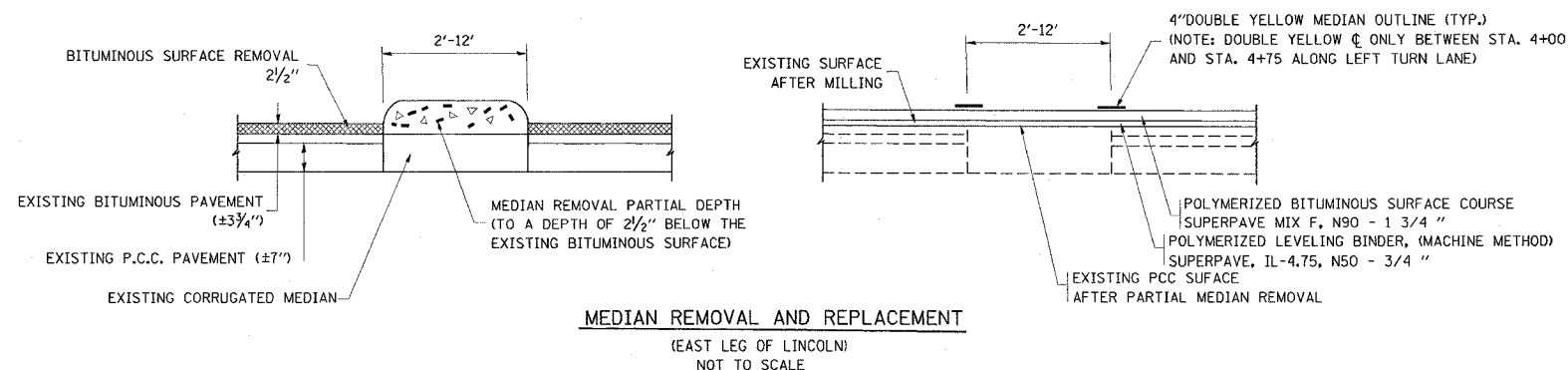
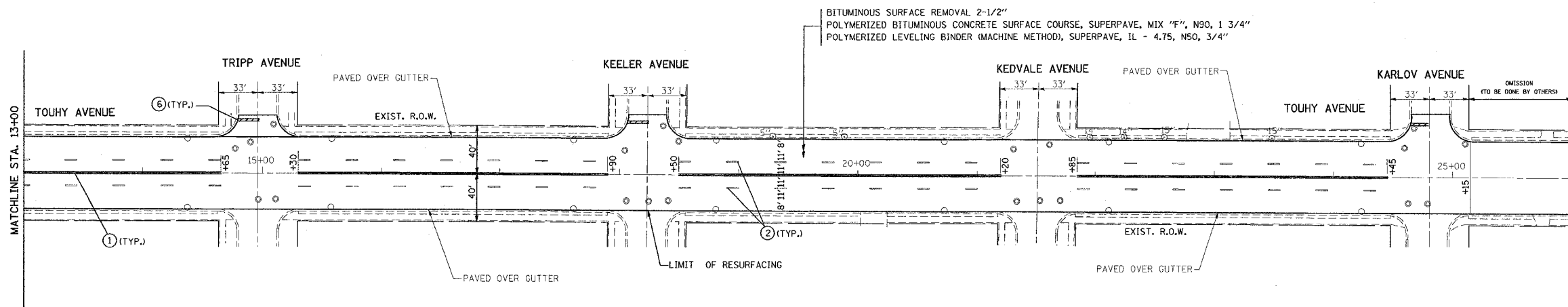
STRIPING LEGEND

- ① 4" DOUBLE YELLOW
- ② 4" LANE LINE - WHITE (10' DASH, 30' SPACED)
- ③ 6" TURN LANE - WHITE
- ④ 6" CROSS WALK - WHITE (2 @ 6' SPACE)
- ⑤ 4" MEDIAN OUTLINE - YELLOW
- ⑥ 24" STOP BAR - WHITE
- ⑦ LETTERS & SYMBOLS - WHITE - LARGE
- ⑧ 12" DIAGONALS - YELLOW
- ⑨ 6" DASHED LINE - WHITE (2' DASH, 6' SPACE)
- ⑩ 12" DIAGONALS - WHITE

NOTES:
ALL PAVEMENT MARKING SHALL BE PLACED THROUGHOUT THE IMPROVEMENT ACCORDING TO DISTRICT 1 TYPICAL PAVEMENT MARKING.

RAISED REFLECTIVE PAVEMENT MARKERS SHALL BE PLACED THROUGHOUT THE IMPROVEMENT ACCORDING TO THE TYPICAL APPLICATION OF RAISED REFLECTIVE PAVEMENT MARKER DETAIL. DOUBLE PAVEMENT MARKERS SHALL BE USED AS NOTED IN THE DETAIL.

THE RESIDENT ENGINEER SHALL VERIFY ALL EXISTING PAVEMENT MARKING BEFORE MILLING.



REVISIONS	
NAME	DATE

ILLINOIS DEPARTMENT OF TRANSPORTATION
TOUHY AVENUE
ROADWAY AND PAVEMENT MARKING PLANS
STA. 0+00 TO STA. 26+00

SCALE: VERT. 1"=50'
HORIZ. 1"=50'

DRAWN BY
CHECKED BY

PLOT DATE = 4/6/2006
FILE NAME = c:\projects\12727\12727.dwg
USER NAME = gchenahm