

62201

| F.A.P. RTE. | SECTION | COUNTY | TOTAL SHEETS | SHEET NO. |
|-------------|-------------|--------|--------------|-----------|
| 029 | 2001-050 TS | COOK | 21 | 1 |

D-91-185-01

INDEX OF SHEETS

1. TITLE SHEET
2. SUMMARY OF QUANTITIES
3. STANDARD TRAFFIC SIGNAL DESIGN DETAILS - SHEET 1 OF 4
4. STANDARD TRAFFIC SIGNAL DESIGN DETAILS - SHEET 2 OF 4
5. STANDARD TRAFFIC SIGNAL DESIGN DETAILS - SHEET 3 OF 4
6. STANDARD TRAFFIC SIGNAL DESIGN DETAILS - SHEET 4 OF 4
7. U.S. RTE. 12/20 (95TH ST.) & U.S. RTE. 12/20/45 (LAGRANGE RD.) - EXISTING TRAFFIC SIGNAL PLAN
8. U.S. RTE. 12/20 (95TH ST.) & U.S. RTE. 12/20/45 (LAGRANGE RD.) - CABLE PLAN
- PHASE DESIGNATION DIAGRAM
- EMERGENCY VEHICLE PREEMPTION SEQUENCE
- SCHEDULE OF QUANTITIES
9. U.S. RTE. 12/20 (95TH ST.) & KEAN AVE. - TRAFFIC SIGNAL MODERNIZATION
10. U.S. RTE. 12/20 (95TH ST.) & KEAN AVE. - CABLE PLAN
- PHASE DESIGNATION DIAGRAM
- SCHEDULE OF QUANTITIES
11. U.S. RTE. 12/20 (95TH ST.) & 88TH AVE. - TRAFFIC SIGNAL MODERNIZATION
12. U.S. RTE. 12/20 (95TH ST.) & 88TH AVE. - CABLE PLAN
- PHASE DESIGNATION DIAGRAM
- SCHEDULE OF QUANTITIES
13. INTERCONNECT PLAN - SHEET 1 OF 8
14. INTERCONNECT PLAN - SHEET 2 OF 8
15. INTERCONNECT PLAN - SHEET 3 OF 8
16. INTERCONNECT PLAN - SHEET 4 OF 8
17. INTERCONNECT PLAN - SHEET 5 OF 8
18. INTERCONNECT PLAN - SHEET 6 OF 8
19. INTERCONNECT PLAN - SHEET 7 OF 8
20. INTERCONNECT PLAN - SHEET 8 OF 8
21. INTERCONNECT SCHEMATIC

STATE OF ILLINOIS

DEPARTMENT OF TRANSPORTATION

DIVISION OF HIGHWAYS

PLANS FOR PROPOSED FEDERAL AID HIGHWAY

PLAN AS NOTED ON PLANS
 PROFILE HORIZ.
 PROFILE VERT.
 CROSS SECTIONS

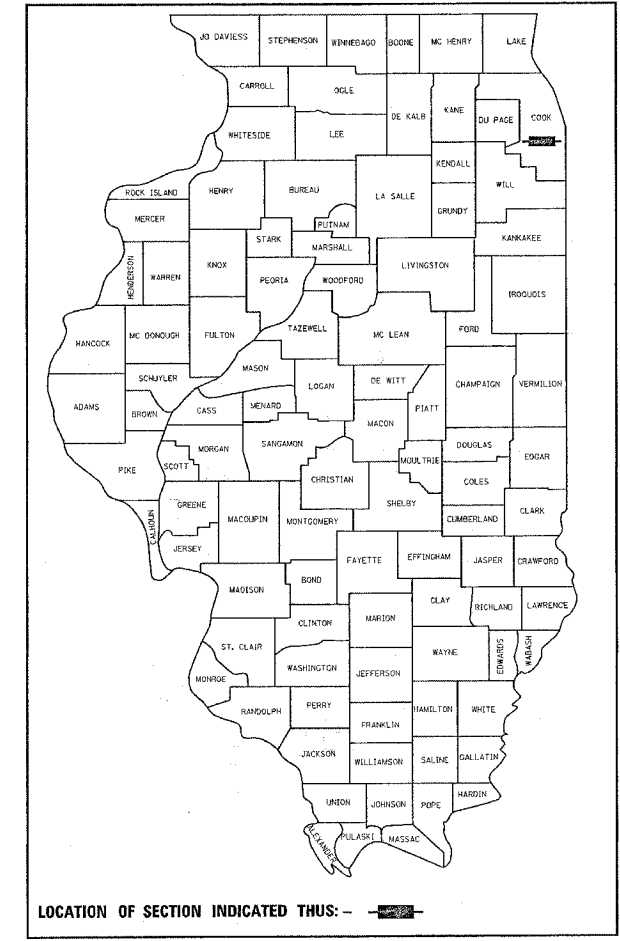
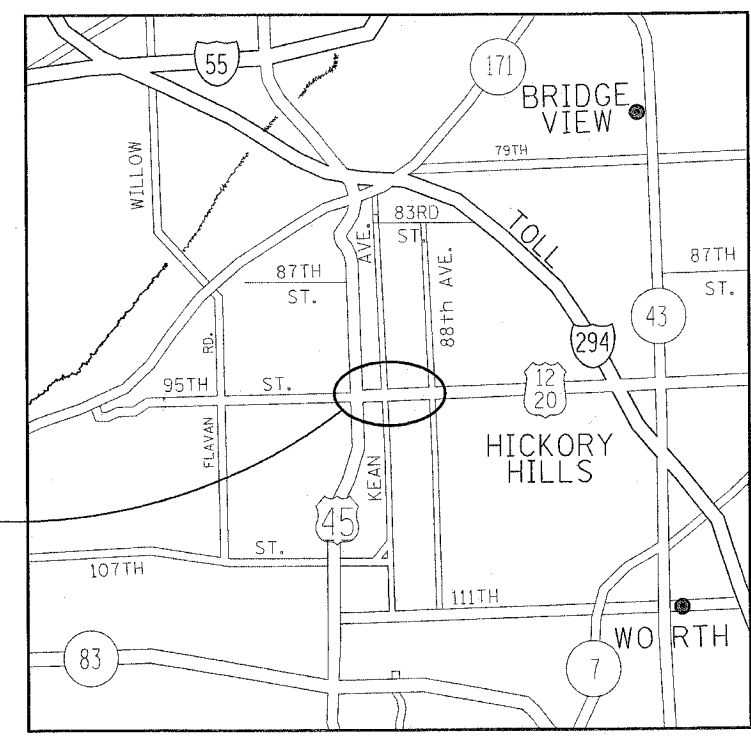
DISTRICT 1

CONGESTION MITIGATION AIR QUALITY FIBER OPTIC COMMUNICATIONS NETWORK

FAP 029
 U.S. RTE. 12/20 (95TH STREET)
 U.S. RTE. 12/20/45 (96TH AVENUE) TO 88TH AVENUE
 PROJECT: CMF-0029(110)
 SECTION NO. 2001-050 TS

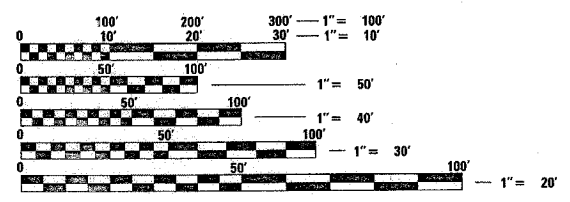
COOK COUNTY
 C-91-185-01

PALOS TOWNSHIP



STANDARD DRAWINGS

- 701006-02
- 701011-01
- 701101-01
- 701301-02
- 701501-03
- 701701-04
- 701801-03
- 702001-06
- 814001
- 857001
- 880006



FULL SIZE PLANS HAVE BEEN PREPARED USING STANDARD ENGINEERING SCALES. REDUCED SIZED PLANS WILL NOT CONFORM TO STANDARD SCALES. IN MAKING MEASUREMENTS ON REDUCED PLANS, THE ABOVE SCALES MAY BE USED.

Prepared by Stephen M. Trank Traffic Engineer Date March 17, 2006

CONTRACT NO. 62201

STATE OF ILLINOIS
 DEPARTMENT OF TRANSPORTATION
 DIVISION OF HIGHWAYS

SUBMITTED March 17 2006
Deane M. O'Keefe
 DEPUTY DIRECTOR OF HIGHWAYS, REGION ENGINEER

May 12, 2006
Mike New
 ENGINEER OF DESIGN AND ENVIRONMENT

May 12, 2006
Milton Sosa P.E.
 DIRECTOR OF HIGHWAYS, CHIEF ENGINEER

**PRINTED BY THE AUTHORITY
OF THE STATE OF ILLINOIS**



STEVE TRANK / DARLYN DREW 847-705-4420