

F.A.P. RTE.	SECTION	COUNTY	TOTAL SHEETS	SHEET NO.
112	(MY & 28Y) RS-2	WILL	26	1
FED. ROAD DIST. NO. 1		ILLINOIS	HIGHWAY PROJECT	

STATE OF ILLINOIS  
DEPARTMENT OF TRANSPORTATION  
DIVISION OF HIGHWAYS

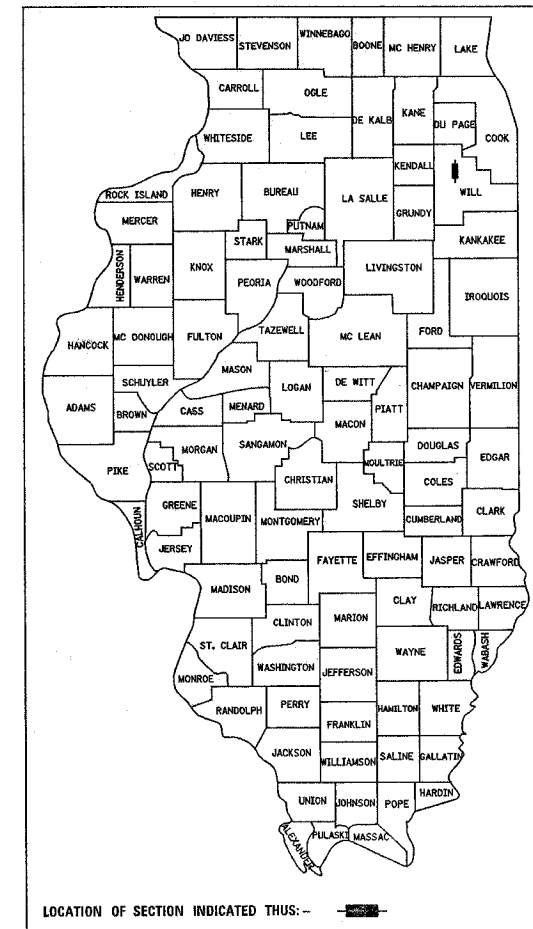
# PROPOSED HIGHWAY PLANS

F.A.P. RTE. 112: IL 53 / IL 7  
SECTION: (MY & 28Y) RS-2  
CATON FARM RD. TO IL 7 (THEODORE ST.)  
RESURFACING (MAINTENANCE)  
WILL COUNTY  
C-91-136-03


FOR INDEX OF SHEETS, SEE SHEET NO. 2

IMPROVEMENT LOCATED IN  
THE VILLAGE OF CREST HILL

D-91-136-03

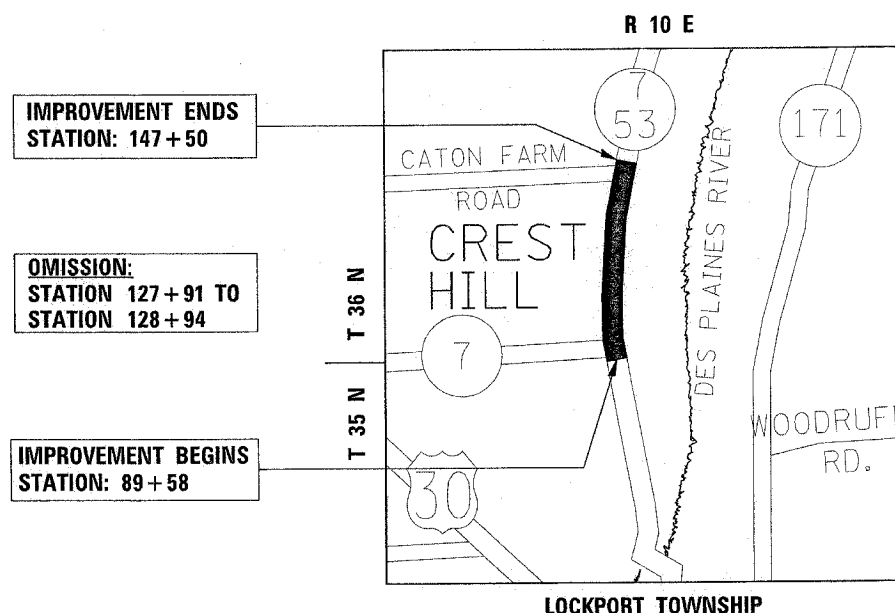


DISTRICT ONE - DESIGN / PLAN PREPARATION ENGINEER KEN ENG / JENPAI CHANG (847) 705-4432



FULL SIZE PLANS HAVE BEEN PREPARED USING STANDARD ENGINEERING SCALES. REDUCED SIZED PLANS WILL NOT CONFORM TO STANDARD SCALES. IN MAKING MEASUREMENTS ON REDUCED PLANS, THE ABOVE SCALES MAY BE USED.

CONTRACT NO. 62616



TRAFFIC DATA  
2003 ADT = 20,300  
SPEED = 45 MPH

MAP SCALE : 1.0 MILE

GROSS LENGTH OF IMPROVEMENT = 5792 FEET = 1.10 MILES  
NET LENGTH OF IMPROVEMENT = 5689 FEET = 1.08 MILES

STATE OF ILLINOIS  
DEPARTMENT OF TRANSPORTATION  
DIVISION OF HIGHWAYS

SUBMITTED March 27, 2006

Diane M. O'Keefe / cat  
DEPUTY DIRECTOR OF HIGHWAYS, REGION ENGINEER

Mike Hine / B  
ENGINEER OF DESIGN AND ENVIRONMENT

May 12, 2006  
Milton R. Sew, P.E. / B  
DIRECTOR OF HIGHWAYS, CHIEF ENGINEER

PRINTED BY THE AUTHORITY  
OF THE STATE OF ILLINOIS

FOR UTILITY INFORMATION  
CALL J.U.L.I.E. 1-800-892-0123  
"JOINT UTILITY LOCATION INFORMATION FOR EXCAVATION"