CONTRACT NO.64B34

F.A.U. RTE.	SECTION	COUNTY	TOTAL SHEETS	SHEET NO.
5839	116TS	ROCK ISLAND	9	1

STATE OF ILLINOIS
DEPARTMENT OF TRANSPORTATION
DIVISION OF HIGHWAYS

PROPOSED HIGHWAY PLANS

FAU ROUTE 5839 (U.S. ROUTE 150)
SECTION 116TS
PROJECT HS-5839 (001)
ROCK ISLAND COUNTY

C92-112-05

FOR INDEX OF SHEETS
1 COVER SHEET
INDEX OF SHEETS
STATE STANDARDS
2 SUMMARY OF QUANTITIES
3 UTILITIES
LEGEND
GENERAL NOTES
4 SIGNAL PLANS
5 CABLE PLANS
6 SERVICE INSTALLATION
7 PAVEMENT MARKING
8–9 DISTRICT STANDARD 41.1

701006-02	OFF-ROAD OPERATIONS 2L, 2W, 4.5 m (15') TO 600 mm (24") FROM PAVEMENT EDGE
701201-02	LANE CLOSURE, 2L, 2W, DAY ONLY, FOR SPEEDS > 45 MPH
701301-02	LANE CLOSURE, 2L, 2W, SHORT TIME OPERATIONS
701311-02	LANE CLOSURE, 2L, 2W, MOVING OPERATIONS - DAY ONLY
701701-04	URBAN LANE CLOSURE MULTILANE INTERSECTION
702001-06	TRAFFIC CONTROL DEVICE
720016-01	MAST ARM MOUNTED STREET NAME SIGNS
805001	ELECTRICAL SERVICE INSTALLATION DETAILS
814001	CONCRETE HANDHOLE
814006	DOUBLE HANDHOLES
878001-04	CONCRETE FOUNDATION DETAILS
857001	STANDARD PHASE DESIGNATION DIAGRAMS AND PHASE SEQUENCES
880006	TRAFFIC SIGNAL MOUNTING DETAILS
886001	DETECTOR LOOP INSTALLATION
886006	TYPICAL LAYOUT FOR DETECTOR LOOPS

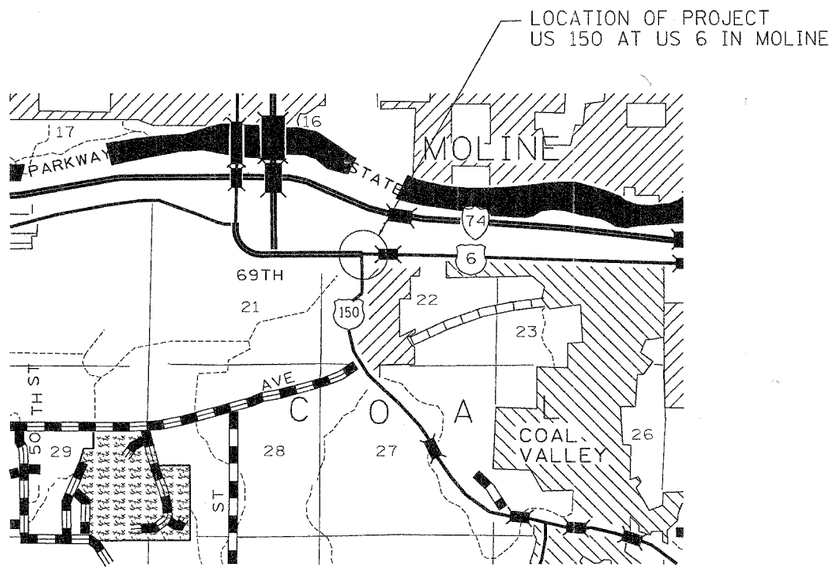

P92-097-05

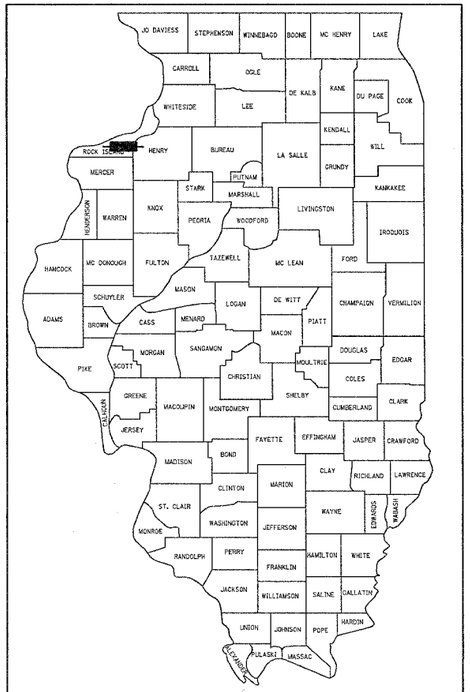

LOCATION OF SECTION INDICATED THUS:-

D92-097-05

STATE OF ILLINOIS
DEPARTMENT OF TRANSPORTATION
DIVISION OF HIGHWAYS

SUBMITTED April 6 2006
Gregory R. Mountsey
DEPUTY DIRECTOR OF HIGHWAYS, REGION ENGINEER

May 12, 2006
Mike Stine
ENGINEER OF DESIGN AND ENVIRONMENT

May 12, 2006
Milton P. Suso, P.E.
DIRECTOR OF HIGHWAYS, CHIEF ENGINEER

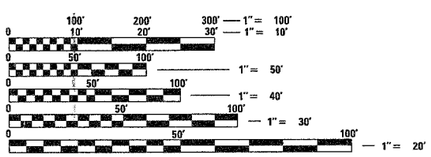

FULL SIZE PLANS HAVE BEEN PREPARED USING STANDARD ENGINEERING SCALES. REDUCED SIZED PLANS WILL NOT CONFORM TO STANDARD SCALES. IN MAKING MEASUREMENTS ON REDUCED PLANS, THE ABOVE SCALES MAY BE USED.

J.U.L.I.E.
JOINT UTILITY LOCATION INFORMATION FOR EXCAVATION
1-800-892-0123

CONTRACT NO. 64B34

PRINTED BY THE AUTHORITY OF THE STATE OF ILLINOIS