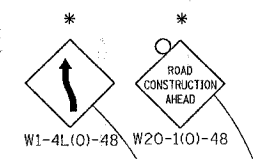


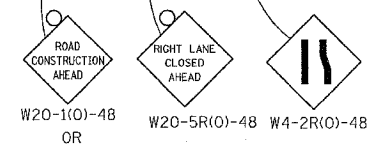
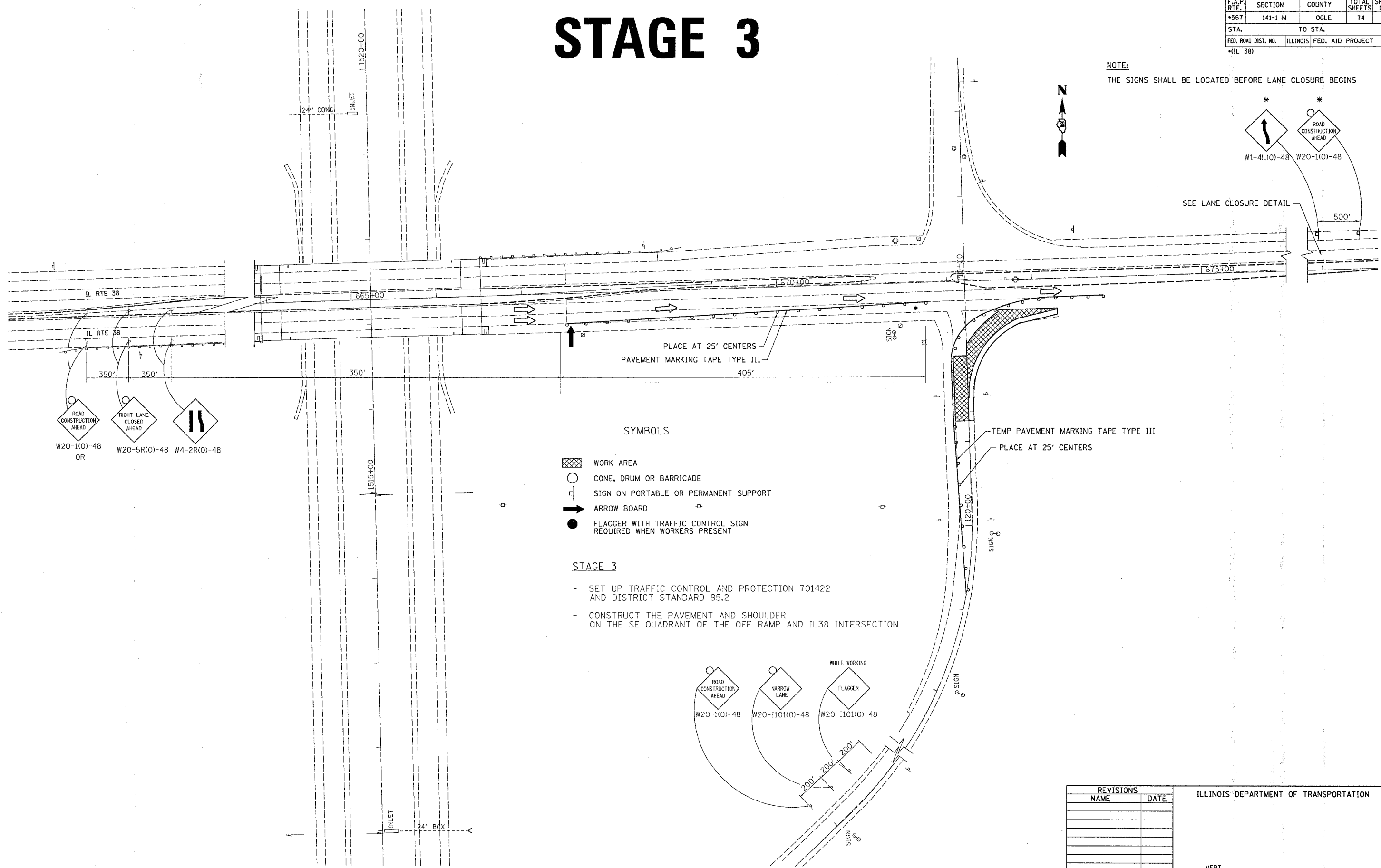
F.A.P. RTE.	SECTION	COUNTY	TOTAL SHEETS	SHEET NO.
*567	141-1 M	OGLE	74	31
STA. TO STA.				
FED. ROAD DIST. NO.		ILLINOIS FED. AID PROJECT		
*(IL 38)				

# STAGE 3

NOTE:  
THE SIGNS SHALL BE LOCATED BEFORE LANE CLOSURE BEGINS



SEE LANE CLOSURE DETAIL

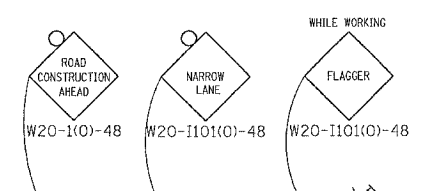


### SYMBOLS

- WORK AREA
- CONE, DRUM OR BARRICADE
- SIGN ON PORTABLE OR PERMANENT SUPPORT
- ARROW BOARD
- FLAGGER WITH TRAFFIC CONTROL SIGN REQUIRED WHEN WORKERS PRESENT

### STAGE 3

- SET UP TRAFFIC CONTROL AND PROTECTION 701422 AND DISTRICT STANDARD 95.2
- CONSTRUCT THE PAVEMENT AND SHOULDER ON THE SE QUADRANT OF THE OFF RAMP AND IL38 INTERSECTION



REVISIONS	
NAME	DATE

ILLINOIS DEPARTMENT OF TRANSPORTATION

SCALE: VERT. DATE  
HORIZ. DATE

DRAWN BY  
CHECKED BY

PLOT DATE = Thu Mar 30 14:12:24 2006  
FILE NAME = C:\pwork\64b37\141-1\141-1-31.dwg  
FILE SCALE = 1/8"=1'-0"  
USER NAME = dssadd

## STAGE 3 DETAIL