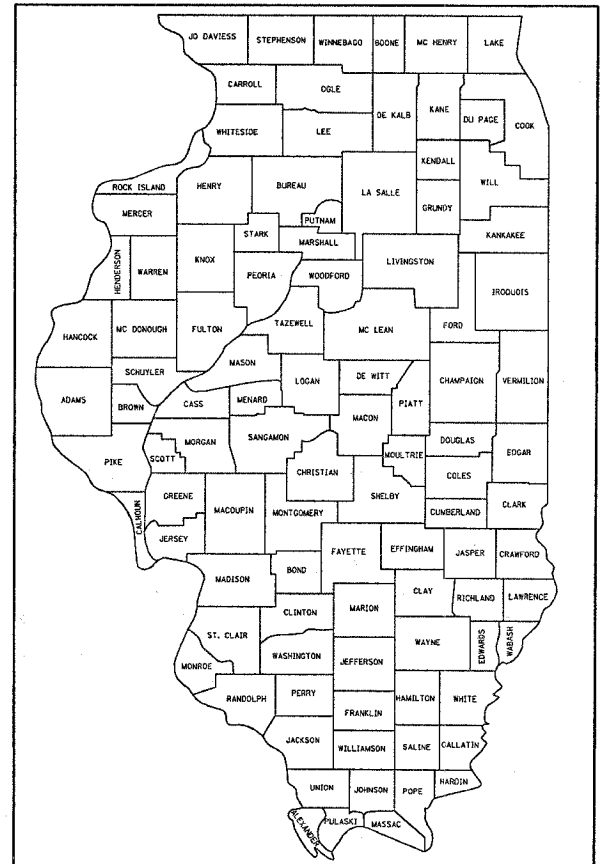


F.A.I. RTE.	SECTION	COUNTY	TOTAL SHEETS	SHEET NO.
•	••	•••	13	1

• FAI 80 & 74
 •• (37-5HB-2 & 81-1HB)M
 ••• Henry & Rock Island Counties

D-92-015-06



LOCATION OF SECTION INDICATED THUS: - ■ -

STATE OF ILLINOIS
 DEPARTMENT OF TRANSPORTATION
 DIVISION OF HIGHWAYS

**PROPOSED
 HIGHWAY PLANS**

**FAI 80 (I-80) & FAI 74 (I-74)
 SECTION (37-5HB-2 & 81-1HB)M
 HENRY & ROCK ISLAND COUNTIES**

C-92-017-06

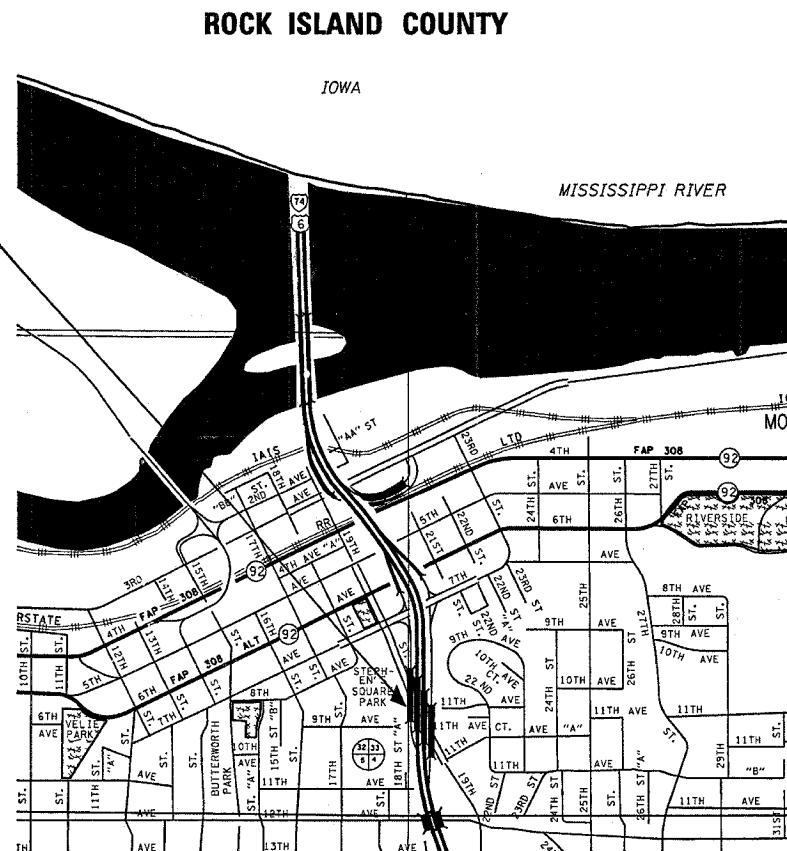
INDEX OF SHEETS

1. Cover Sheet, Index of Sheets, Standards
2. Summary of Quantities and General Notes
Bridge Plans Structure Number 081-0115
3. General Plan and Elevation
4. Substructure Concrete Removal
5. Proposed Abutment and Approach Details
Bridge Plans Structure Number 037-0116
6. General Plan and Elevation
7. Deck Plan and Details
8. Abutment Details
9. Existing Bearing Removal
10. Elastomeric Bearings South Abutment
11. Elastomeric Bearings North Abutment
12. Anchor Bolts
13. TRAFFIC CONTROL FOR ROAD CLOSURE

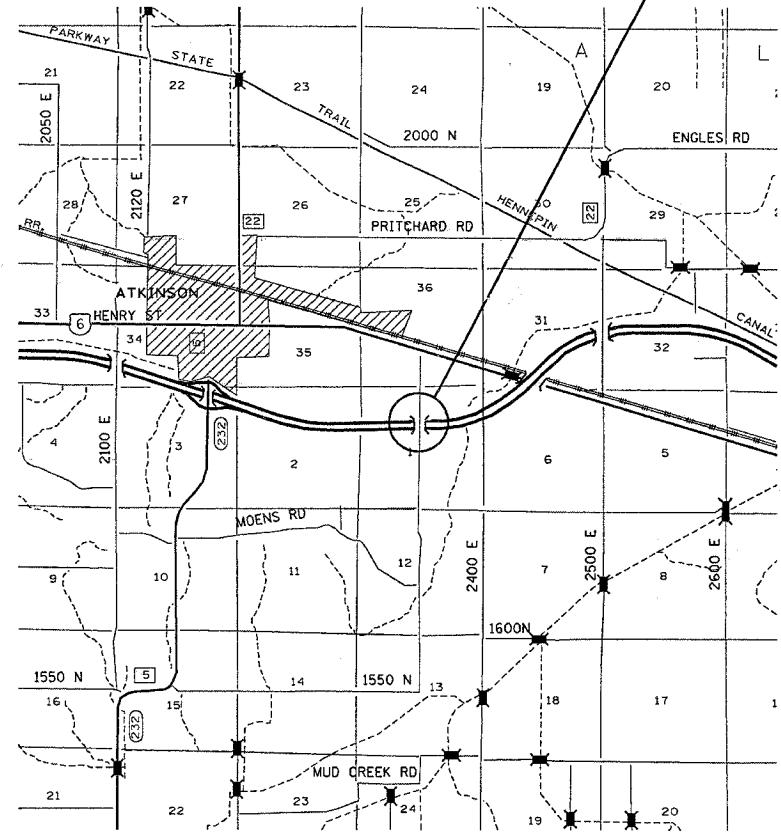
STANDARDS

District Standard 40.1

Project Location
 Structure No. 081-0115



Project Location
 Structure No. 037-0116
 HENRY COUNTY



J.U.L.I.E.
 JOINT UTILITY LOCATION INFORMATION FOR EXCAVATION
 1-800-892-0123

CONTRACT NO. 64B94

STATE OF ILLINOIS
 DEPARTMENT OF TRANSPORTATION
 DIVISION OF HIGHWAYS

SUBMITTED MARCH 21 2006
Dwight D. Mountain
 DEPUTY DIRECTOR OF HIGHWAYS, REGION ENGINEER

May 12, 2006
Mike Hine
 ENGINEER OF DESIGN AND ENVIRONMENT

May 12, 2006
Wilton P. Sewe P.E.
 DIRECTOR OF HIGHWAYS, CHIEF ENGINEER

**PRINTED BY THE AUTHORITY
 OF THE STATE OF ILLINOIS**