F.A.S. RTE.	SECTION	COUNTY	TOTAL SHEETS	SHEET NO.
1517	(2)RS-3 (3)RS-4	MCLEAN	223	38
STA. _____		TO STA. _____		
FED. ROAD DIST. NO. _	ILLINOIS	FED. AID PROJECT		

66383

50 0 50 100
SCALE IN FEET

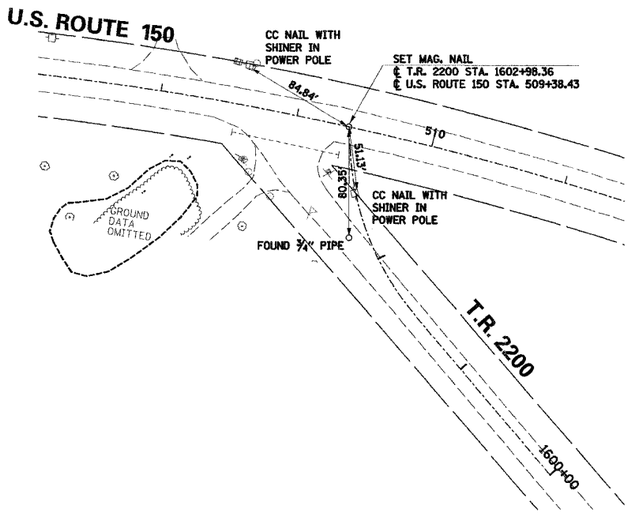

PROPOSED CENTERLINE INTERSECTION
T.R. 2200 STA. 1602+98.36 =
U.S. ROUTE 150 STA. 509+38.43

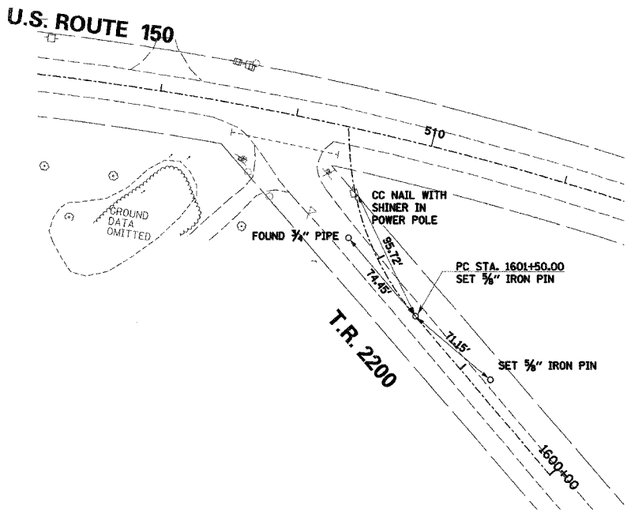

PROPOSED CENTERLINE
T.R. 2200 PC STA. 1601+50.00

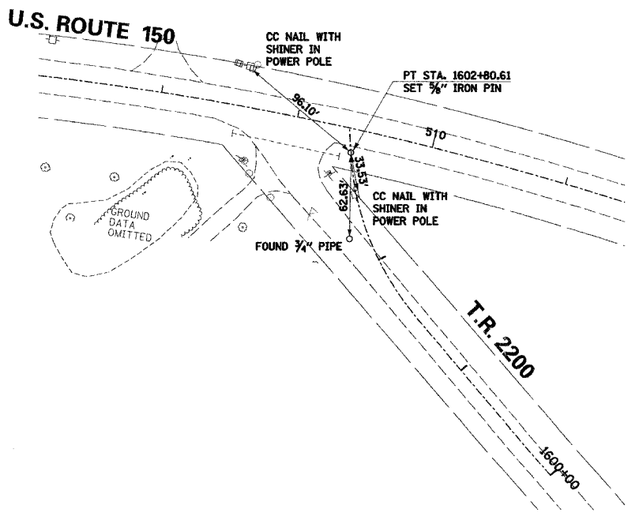

PROPOSED CENTERLINE
T.R. 2200 PT STA. 1602+80.61

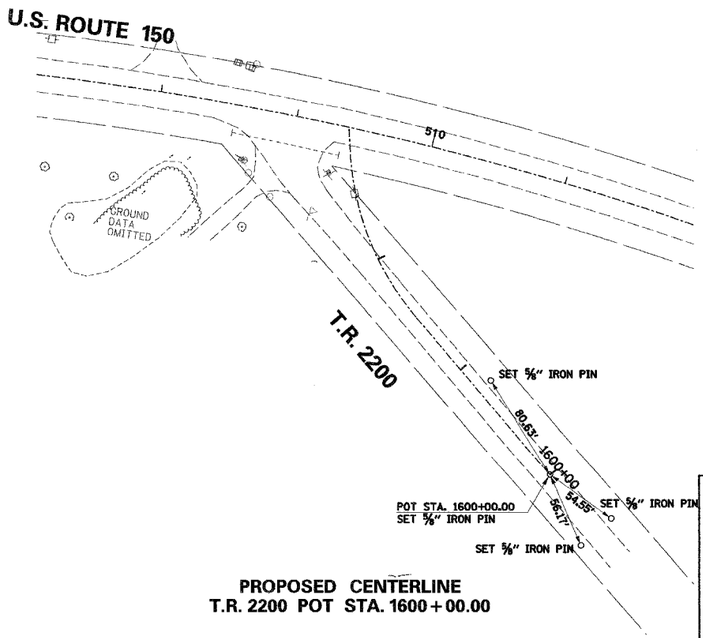

PROPOSED CENTERLINE
T.R. 2200 POT STA. 1600+00.00

ILLINOIS DEPARTMENT OF TRANSPORTATION
F.A.S. 1517 (U.S. ROUTE 150)

TIE POINTS
(T.R. 2200)

SCALE: VERT. HORIZ.
DATE
DRAWN BY
CHECKED BY

PLAN
NOTE BOOK NO. ____
SURVEYED
PLOTTED
ALIGNMENT CHECKED
RT. OF WAY CHECKED
CADD FILE NAME
BY
DATE

PROFILE
NOTE BOOK NO. ____
SURVEYED
PLOTTED
GRADES CHECKED
B.M. NOTED
STRUCTURE NOTATNS CHKD
BY
DATE

COMPANY NAME: $COMPANY_NAME$
PROJECT CONTACT: $PROJECT_CONTACT$
CLIENT: $CLIENT$
$DATE$ $TIME$
$FILE$