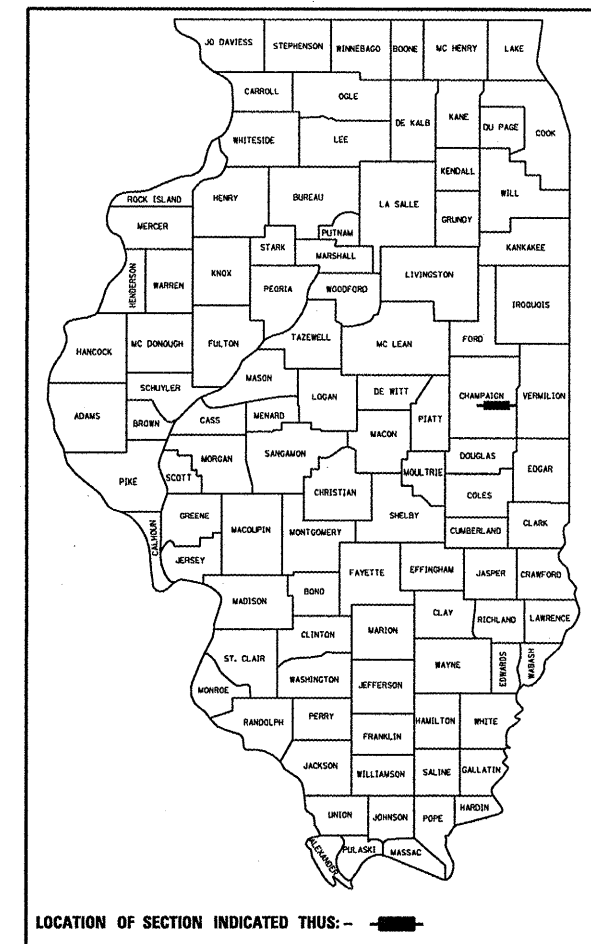


F.A.I. RTE.	SECTION	COUNTY	TOTAL SHEETS	SHEET NO.
74		CHAMPAIGN	9	1

•(10-7B-1 & 10-7VB)I

D-95-062-06



STATE OF ILLINOIS
DEPARTMENT OF TRANSPORTATION
DIVISION OF HIGHWAYS

**PROPOSED
HIGHWAY PLANS**

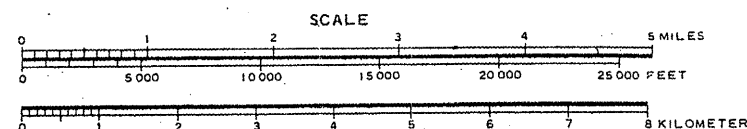
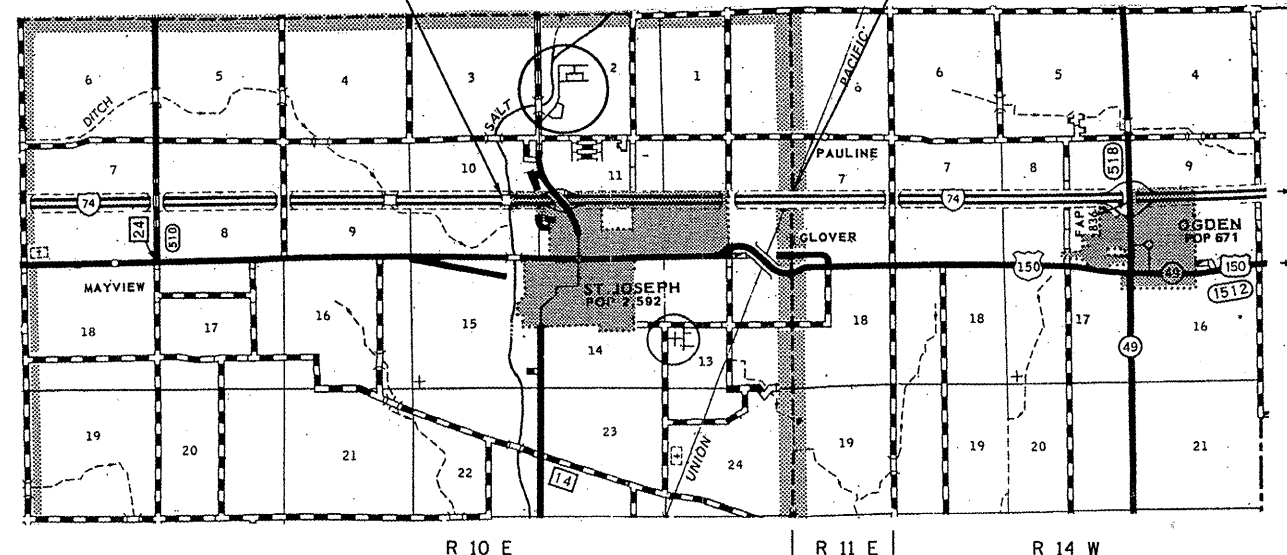
FAI ROUTE 74 (I-74)
SECTION (10-7B-1 & 10-7VB)I
CHAMPAIGN COUNTY

C-95-063-06

BRIDGE REHABILITATION OVER SALT FORK RIVER WEST OF ST. JOSEPH &
BRIDGE REHABILITATION OVER UNION PACIFIC RAILROAD 1.5 MILE EAST OF ST. JOSEPH

STRUCTURE NO. 010-0030
SECTION BEGINS STA. 738+42.00
FAI ROUTE 74 (WESTBOUND)
SECTION (10-7B-1)I
SECTION ENDS STA. 740+02.00

STRUCTURE NO. 010-0032
SECTION BEGINS STA. 857+24.75
FAI ROUTE 74 (WESTBOUND)
SECTION (10-7VB)I
SECTION ENDS STA. 858+91.25



TOTAL LENGTH OF SECTION & PROJECT = 326.50 FEET = 0.062 MILES
NET LENGTH OF SECTION & PROJECT = 326.50 FEET = 0.062 MILES

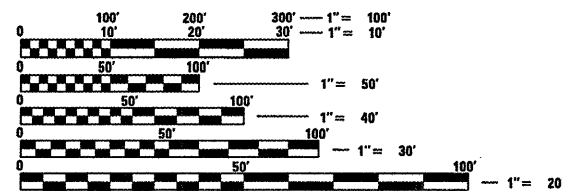
FOR INDEX OF SHEETS, SEE SHEET NO. 2
FOR SUMMARY OF QUANTITIES, SEE SHEET NO. 3

CURRENT ADT

F. A. I. 74 (WESTBOUND)
S. N. 010-0030 = 19,600 (2006)
S. N. 010-0032 = 12,500 (2006)

DESIGN DESIGNATION

N/A



FULL SIZE PLANS HAVE BEEN PREPARED USING STANDARD
ENGINEERING SCALES. REDUCED SIZED PLANS WILL NOT
CONFORM TO STANDARD SCALES. IN MAKING MEASUREMENTS
ON REDUCED PLANS, THE ABOVE SCALES MAY BE USED.

J.U.L.I.E.
JOINT UTILITY LOCATION INFORMATION FOR EXCAVATION
1-800-892-0123 ST. JOSEPH TOWNSHIP

CONTRACT NO. 70548

FAI ROUTE 74 SECTION (10-7B-1 & 10-7VB)I CHAMPAIGN COUNTY

STATE OF ILLINOIS
DEPARTMENT OF TRANSPORTATION
DIVISION OF HIGHWAYS

SUBMITTED 3/31/2006
Joseph E. Crowe
DEPUTY DIRECTOR OF HIGHWAYS, REGION ENGINEER

May 12, 2006
Mike Hine
ENGINEER OF DESIGN AND ENVIRONMENT

May 12, 2006
Milton R. Sees, P.E.
DIRECTOR OF HIGHWAYS, CHIEF ENGINEER

**PRINTED BY THE AUTHORITY
OF THE STATE OF ILLINOIS**

PLOT DATE = 3/29/2006
FILE NAME = G:\projects\6506206\181\cover.dgn
PLOT SCALE = 1/4" = 1' / IN.
USER NAME = jgarner

PROJECT ENGINEER: KENSIL GARNETT (217)465-4181
SQUAD LEADER: CHRIS GREESON
DESIGNER: GREG EAGLIN