

CONTRACT NO. 72A39

F.A.I. RTE.	SECTION	COUNTY	TOTAL SHEETS	SHEET NO.
FR55	(84-2-1)RS3	SANGAMON	5	1

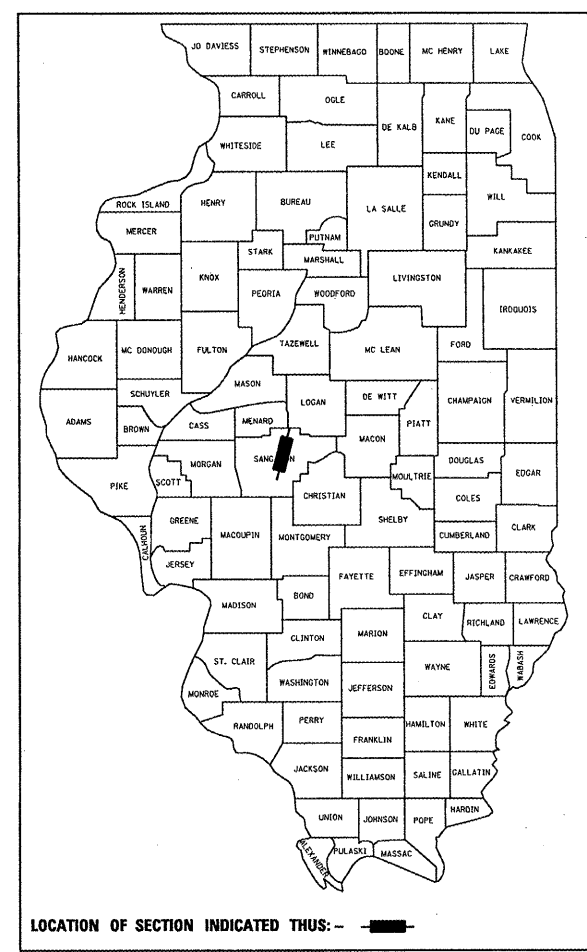
STATE OF ILLINOIS
DEPARTMENT OF TRANSPORTATION
DIVISION OF HIGHWAYS

PROPOSED HIGHWAY PLANS

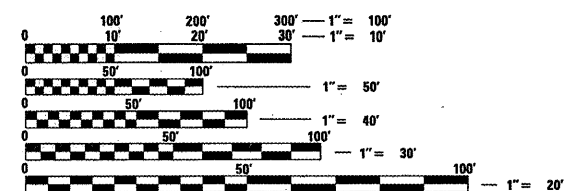
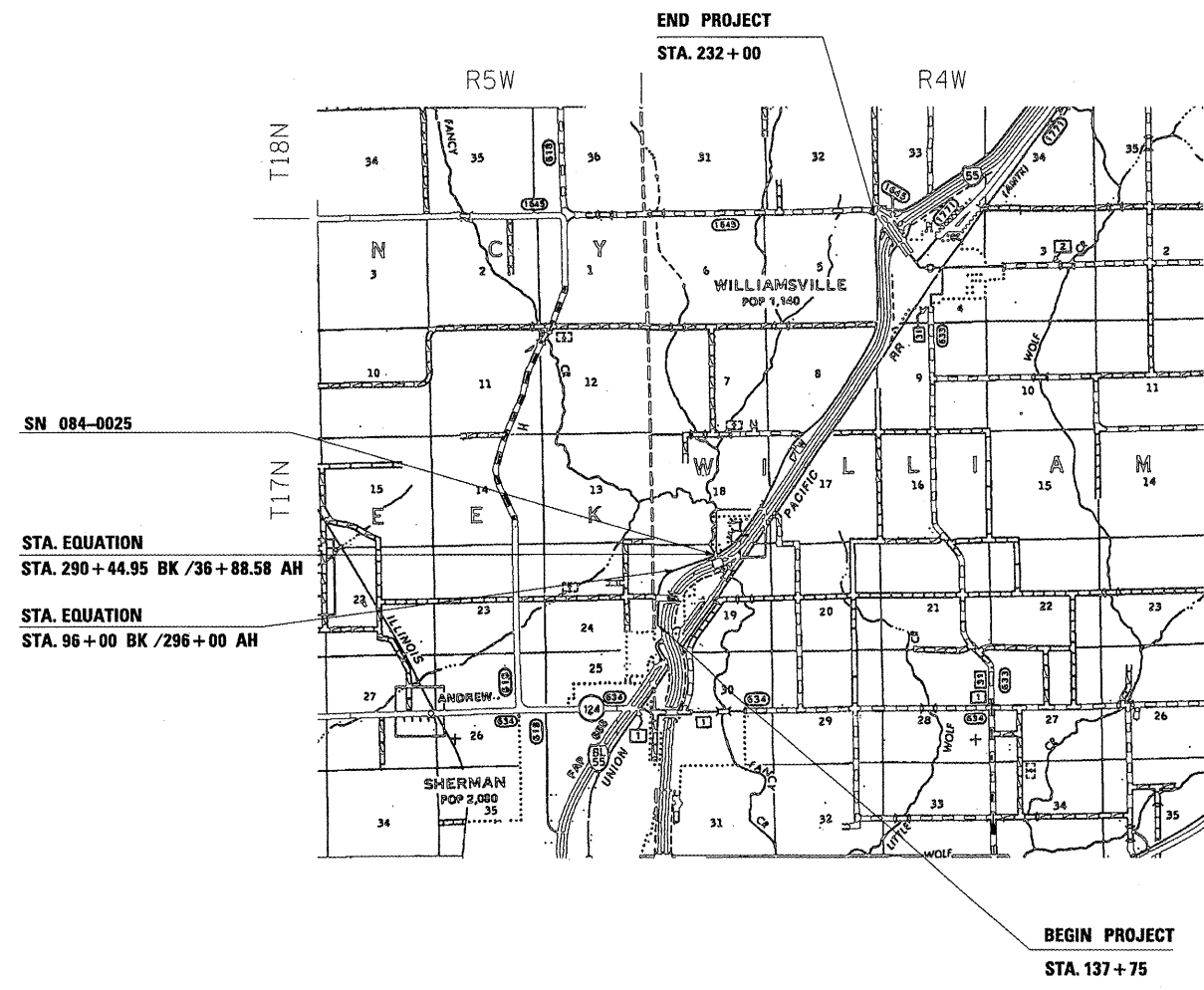
FAI ROUTE 55 5 29.340 (FR I-55 WEST); FAU 8091
SECTION (84-2-1) RS-3; (84-1-2) RS-3
PROJECT
C-96-509-07
SANGAMON COUNTY

FOR INDEX OF SHEETS, SEE SHEET NO. 2

D-96-517-06



LOCATION OF SECTION INDICATED THUS: - [thick black line] -



FULL SIZE PLANS HAVE BEEN PREPARED USING STANDARD ENGINEERING SCALES. REDUCED SIZED PLANS WILL NOT CONFORM TO STANDARD SCALES. IN MAKING MEASUREMENTS ON REDUCED PLANS, THE ABOVE SCALES MAY BE USED.

J.U.L.I.E.
JOINT UTILITY LOCATION INFORMATION FOR EXCAVATION
1-800-892-0123

STATE OF ILLINOIS
DEPARTMENT OF TRANSPORTATION
DIVISION OF HIGHWAYS

SUBMITTED *March 30, 2006*
Christy M. Reed
DEPUTY DIRECTOR OF HIGHWAYS, REGION ENGINEER

May 12, 2006
Mike Hene
ENGINEER OF DESIGN AND ENVIRONMENT

May 12, 2006
Milton R. Sees, P.E.
DIRECTOR OF HIGHWAYS, CHIEF ENGINEER

PRINTED BY THE AUTHORITY
OF THE STATE OF ILLINOIS

PROJECT ENGINEER: JOHN NEGANGARD 782-6990 SQUAD LEADER: VINCE MADONIA 785-9046

CONTRACT NO. 72A39