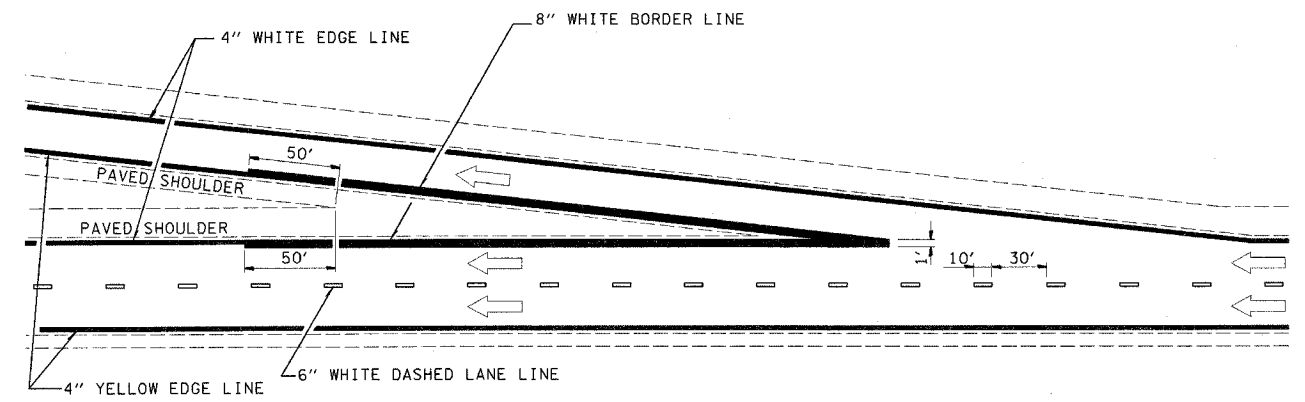


10/24/2005 10:11:12
 c:\projects\74061\fig0410\pa.dgn
 MNO REV: 05-28-99
 ETIPM

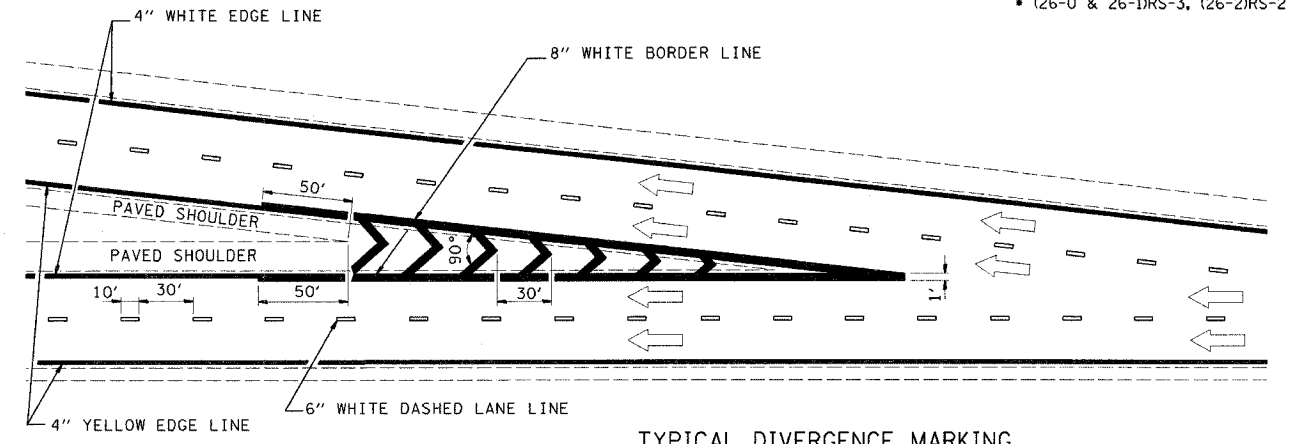
1 2 3 4 5 6 7 8 9
 10 11 12 13 14 15 16 17 18
 19 20 21 22 23 24 25 26 27
 28 29 30 31 32 33 34 35
 36 37 38 39 40 41 42 43 44
 45 46 47 48 49 50 51 52 53 54
 55 56 57 58 59 60 61 62 63

CONTRACT NO. 74061

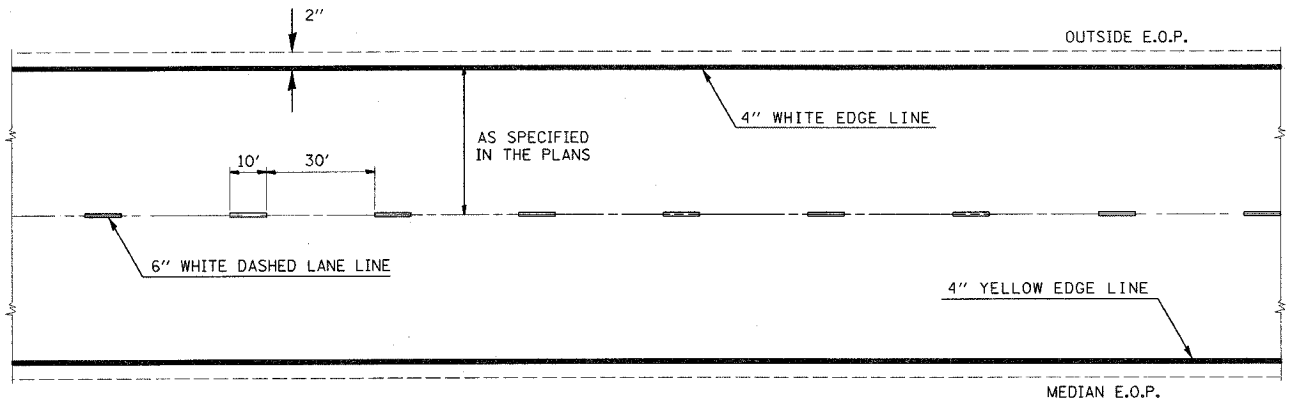
F.A.I. RTE.	SECTION	COUNTY	TOTAL SHEETS	SHEET NO.
70		FAYETTE	20	20
STA.		TO STA.		
FED. ROAD DIST. NO.		ILLINOIS FED. AID PROJECT		
• (26-0 & 26-1)RS-3, (26-2)RS-2				



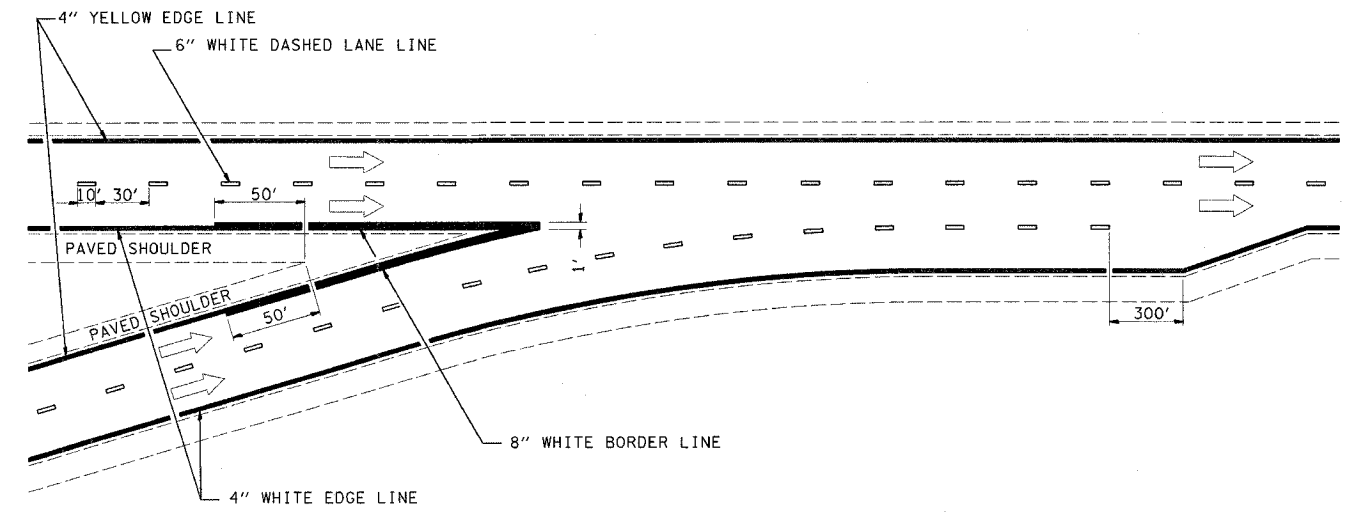
TYPICAL EXIT RAMP MARKING



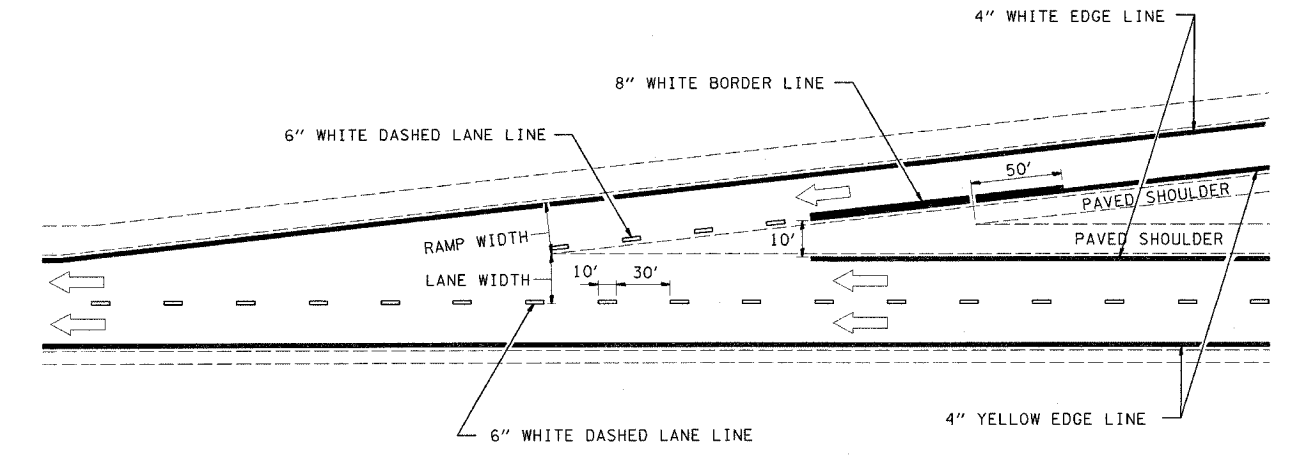
TYPICAL DIVERGENCE MARKING



TYPICAL CENTERLINE & EDGELINE MARKINGS



TYPICAL CONVERGENCE MARKING



TYPICAL ENTRANCE RAMP MARKING

NOT TO SCALE

REVISIONS	
NAME	DATE
MMO	12-99
DRM	08-04

ILLINOIS DEPARTMENT OF TRANSPORTATION
TYPICAL APPLICATIONS OF INTERCHANGE PAVEMENT MARKING

SCALE: VERT. HORIZ.
 DATE ISSUED: 05-01-96 DRAWN BY CHECKED BY

PLOT DATE = 10/24/2005
 FILE NAME = APLE14
 PLOT SCALE = AS SHOWN
 USER NAME = dlistroy