

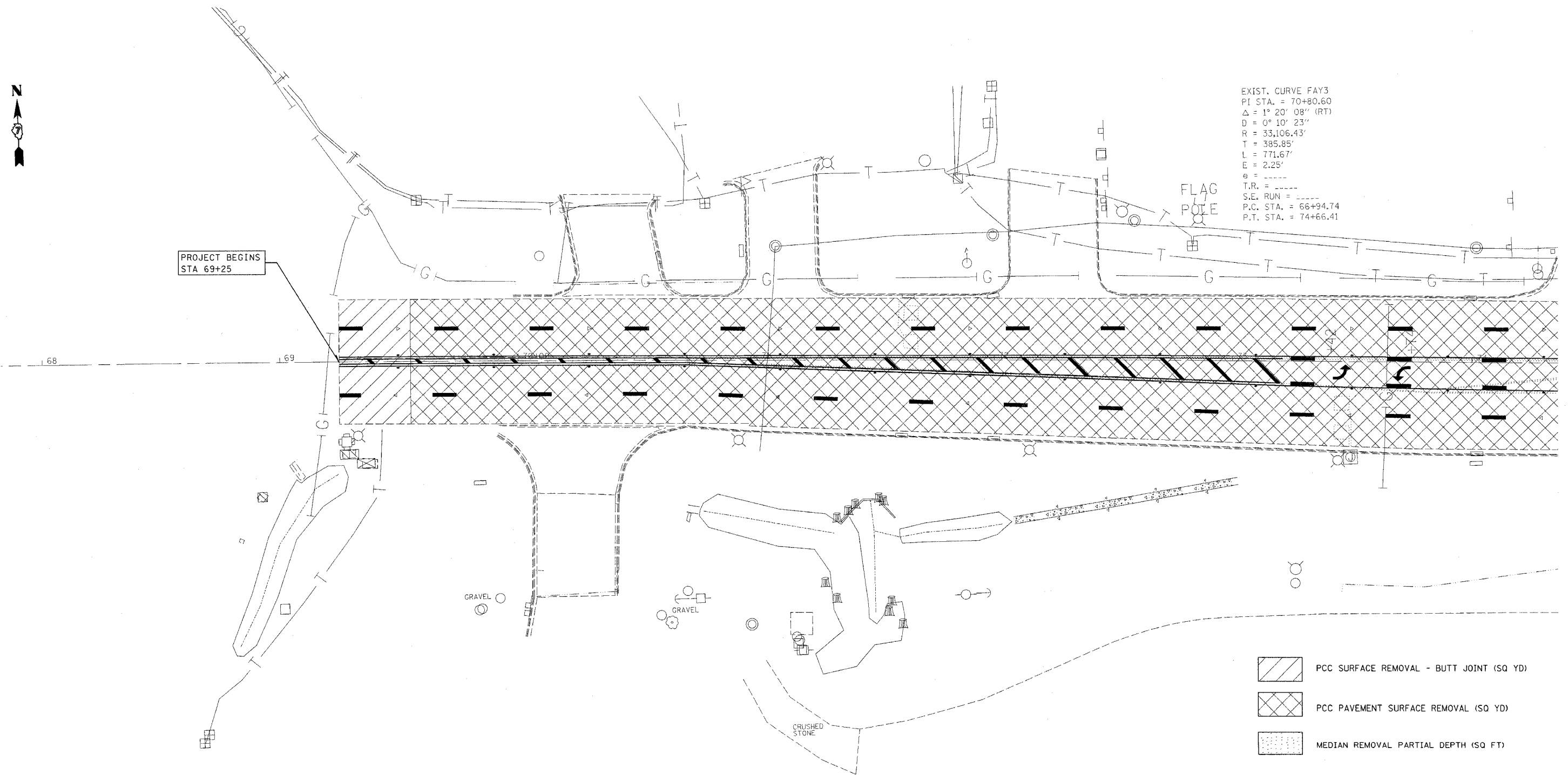
district  
3/30/2006  
c:\projects\74063dp\d04304pa.dgn




CONTRACT NO. 74063



F.A.P. RTE.	SECTION	COUNTY	TOTAL SHEETS	SHEET NO.
95	18RS	EFFINGHAM	13	8
STA.		TO STA.		
FED. ROAD DIST. NO.		ILLINOIS FED. AID PROJECT		

EXIST. CURVE FAY3  
 PI STA. = 70+80.60  
 $\Delta = 1^\circ 20' 08''$  (RT)  
 $D = 0^\circ 10' 23''$   
 $R = 33,106.43'$   
 $T = 385.85'$   
 $L = 771.67'$   
 $E = 2.25'$   
 $e = \text{---}$   
 $T.R. = \text{---}$   
 $S.E. \text{ RUN} = \text{---}$   
 $P.C. \text{ STA.} = 66+94.74$   
 $P.T. \text{ STA.} = 74+66.41$

PROJECT BEGINS  
STA 69+25



-  PCC SURFACE REMOVAL - BUTT JOINT (SQ YD)
-  PCC PAVEMENT SURFACE REMOVAL (SQ YD)
-  MEDIAN REMOVAL PARTIAL DEPTH (SQ FT)

-  ONE-WAY CRYSTAL MARKER
-  TWO-WAY AMBER MARKER

REVISIONS	
NAME	DATE

ILLINOIS DEPARTMENT OF TRANSPORTATION

**PAVEMENT MARKING**  
**STA 68+00 TO STA 74+00**

SCALE: VERT. \_\_\_\_\_  
 HORIZ. \_\_\_\_\_  
 DATE \_\_\_\_\_

DRAWN BY \_\_\_\_\_  
 CHECKED BY \_\_\_\_\_

PLOT DATE = 3/30/2006  
 PLOT SCALE = AS SHOWN  
 USER NAME = district