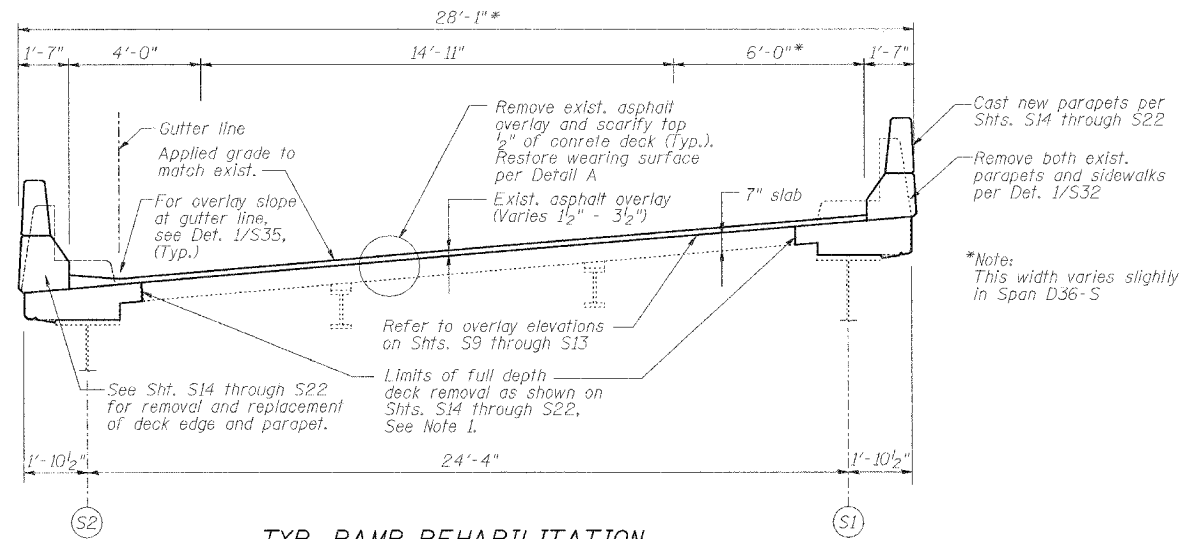
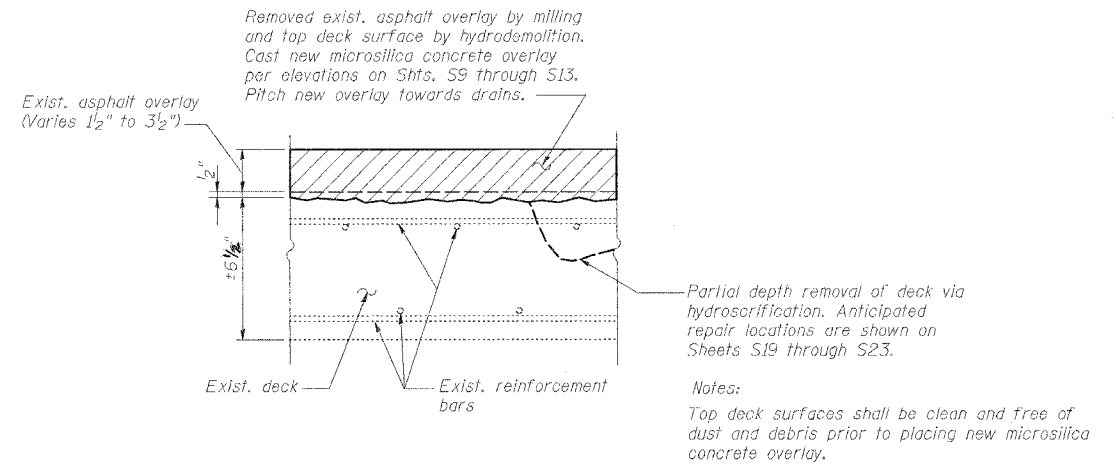


ROUTE NO.	SECTION	COUNTY	TOTAL SHEETS	SHEET NO.
F.A.I. 70	*	ST. CLAIR	111	102
FED. ROAD DIST. NO. 7	ILLINOIS	FED. AID PROJECT: 11-70		
* 82-3HVB-3R-3			SHEET S-35 OF S-44	
CONTRACT NO. 76305				

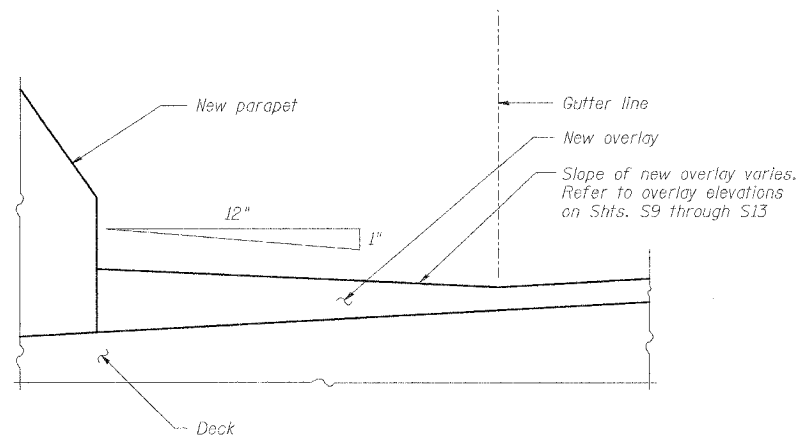


TYP. RAMP REHABILITATION
(Looking toward higher numbered pier)

Note 1. Additional full depth removal may be required at locations of existing floor drains, as directed by Engineer. Anticipated removal and replacement quantities included in pay item for "Concrete Removal" and "Concrete Superstructure".



DETAIL A-SCHEMATIC DIAGRAM OF REPAIR NORTH OF PIER D43



1 OVERLAY SLOPE AT GUTTER LINE
S35

DATE: 4/19/2006 FILENAME: F:\2001\1201-1800\2001.1240\drafting\roadwayrehab_dsl\ramps\conc\c-conc01.dgn

DESIGNED	JPD
CHECKED	CSD
DRAWN	CLK
CHECKED	JPD

REVISIONS	
NAME	DATE

DECK REHABILITATION DETAILS

STATE OF ILLINOIS
DEPARTMENT OF TRANSPORTATION
REHABILITATION AND RETROFIT REPAIRS
FAI ROUTE 70
POPLAR STREET BRIDGE APPROACHES
ST. CLAIR COUNTY

STRUCTURE NO. 082-0142 (RAMP S1)
SCALE:
DATE: 02/28/2006