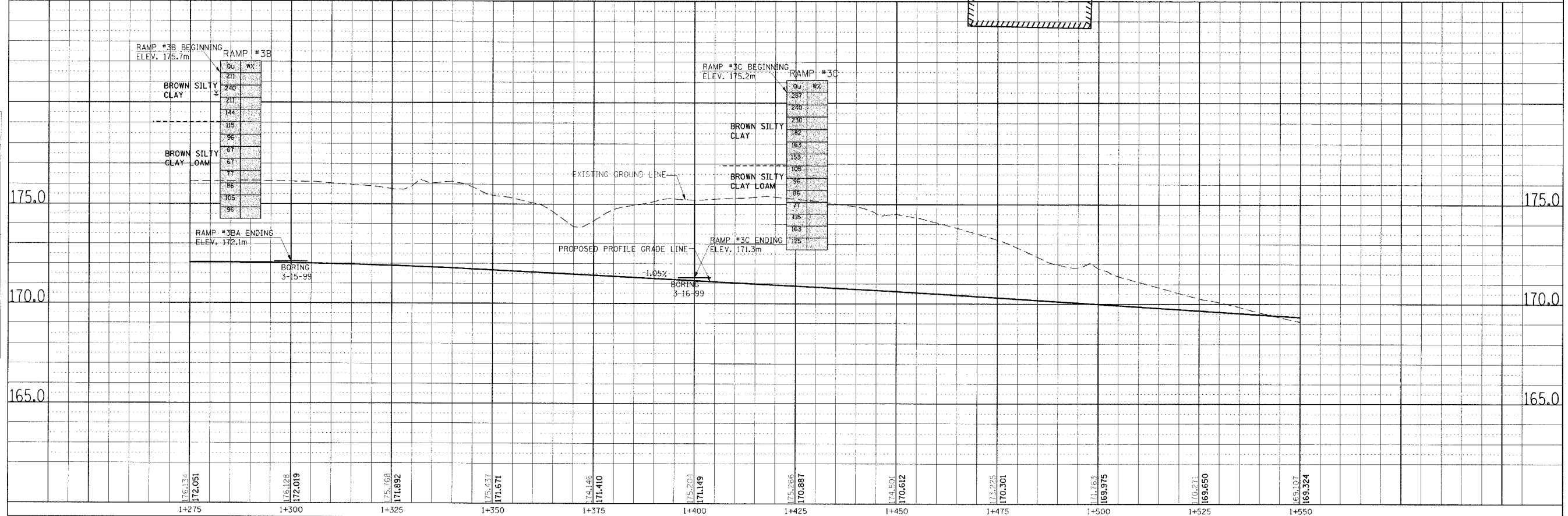
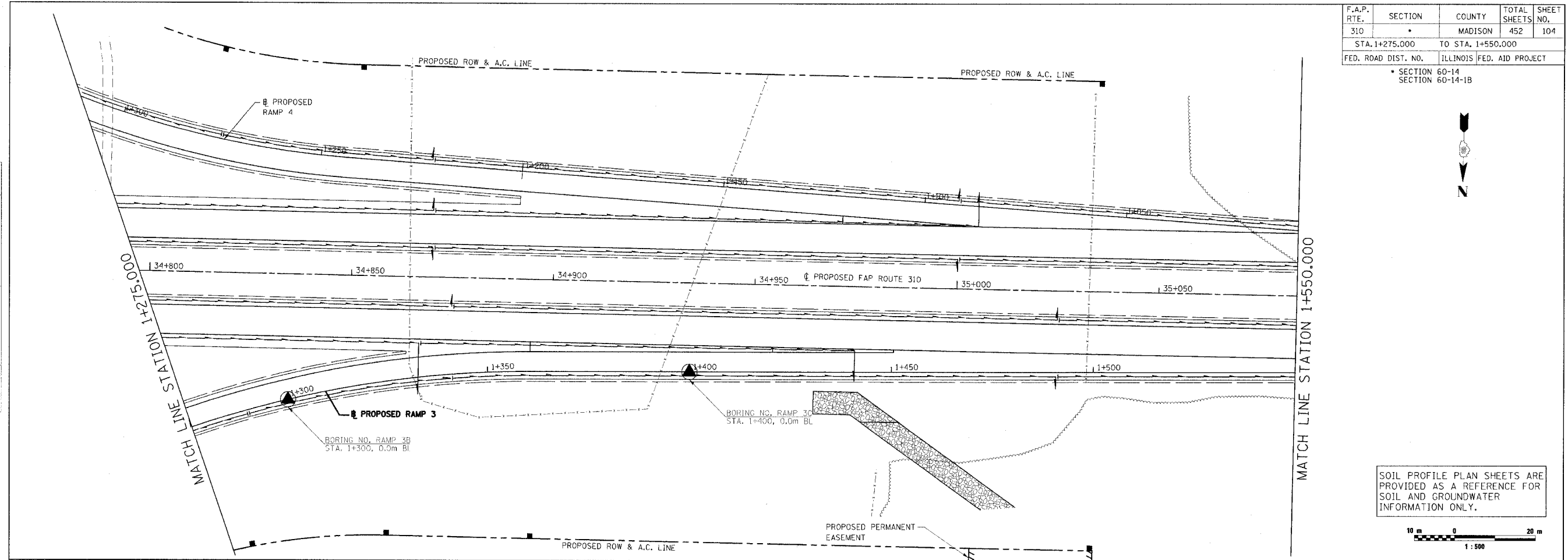



F.A.P. RTE.	SECTION	COUNTY	TOTAL SHEETS	SHEET NO.
310		MADISON	452	104
STA. 1+275.000		TO STA. 1+550.000		
FED. ROAD DIST. NO.		ILLINOIS FED. AID PROJECT		
SECTION 60-14 SECTION 60-14-1B				



SOIL PROFILE PLAN SHEETS ARE PROVIDED AS A REFERENCE FOR SOIL AND GROUNDWATER INFORMATION ONLY.



SOIL STRATA, PLAN & PROFILE, RAMP 3, STA. 1+275.000 TO STA. 1+550.000

FINAL SURVEY PLOTTED	BY	DATE
NOTE BOOK TEMPLATE AREAS CHECKED		

ORIGINAL SURVEY PLOTTED	BY	DATE
NOTE BOOK TEMPLATE AREAS CHECKED		

C:\Users\jgallagher\OneDrive\Documents\60-14-1B.dwg