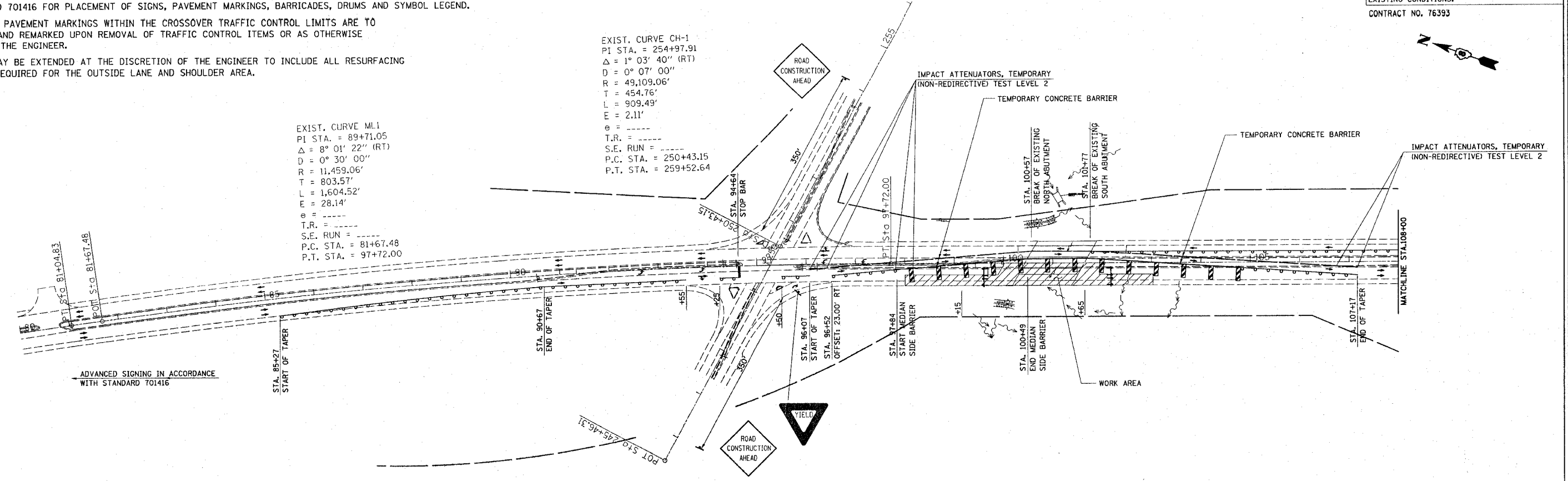


FAP ROUTE	SECTION	COUNTY	TOTAL SHEETS	SHEET NO.
805	147BR	ST. CLAIR	52	16

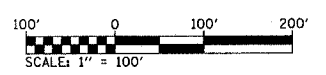
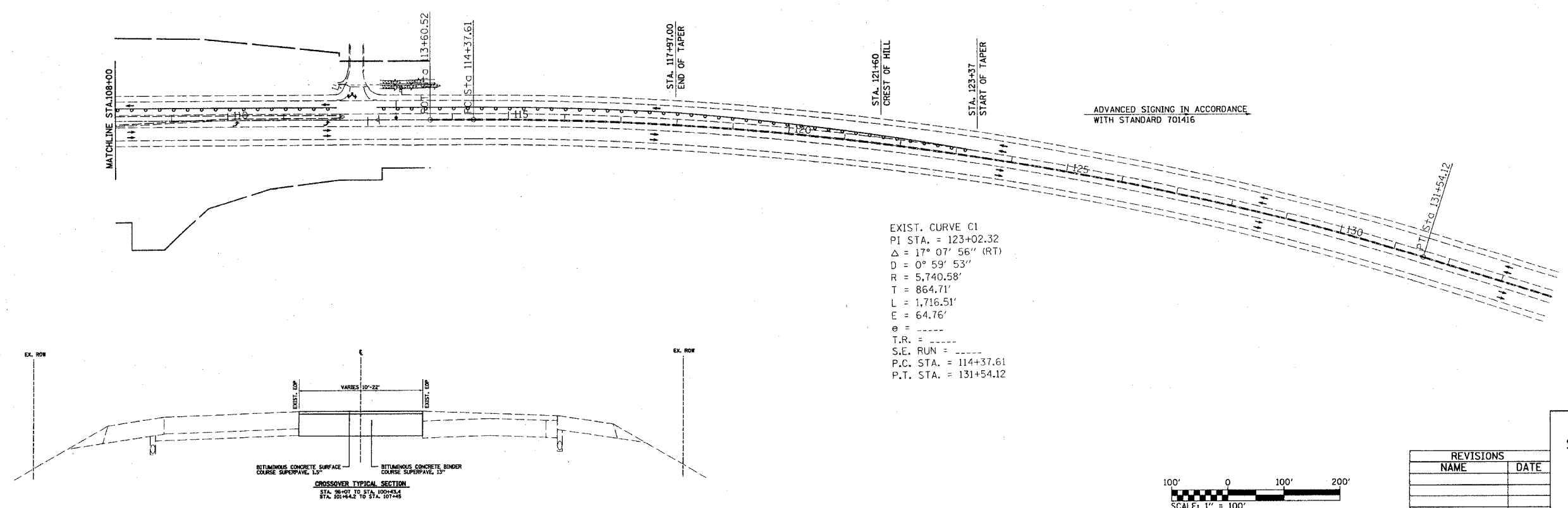
EXISTING CONDITIONS:  
CONTRACT NO. 76393

- NOTES:**
- LANE DESIGNATION ARROWS ARE FOR INFORMATION AND SHEET CLARITY ONLY.
  - SEE STANDARD 701416 FOR PLACEMENT OF SIGNS, PAVEMENT MARKINGS, BARRICADES, DRUMS AND SYMBOL LEGEND.
  - ALL EXISTING PAVEMENT MARKINGS WITHIN THE CROSSOVER TRAFFIC CONTROL LIMITS ARE TO BE REMOVED AND REMARKED UPON REMOVAL OF TRAFFIC CONTROL ITEMS OR AS OTHERWISE DIRECTED BY THE ENGINEER.
  - WORK AREA MAY BE EXTENDED AT THE DISCRETION OF THE ENGINEER TO INCLUDE ALL RESURFACING OPERATIONS REQUIRED FOR THE OUTSIDE LANE AND SHOULDER AREA.

PLAN	SURVEYED	DATE
	PLOTTED	
	CHECKED	
	BY	
	NO. OF WAY CHECKED	
	CAD FILE NAME	
	NO.	



OPERATIONS REQUIRED FOR THE OUTSIDE LANE AND SHOULDER AREA.



REVISIONS	
NAME	DATE

ILLINOIS DEPARTMENT OF TRANSPORTATION  
STAGE CONSTRUCTION PLAN SHEET  
STAGE I  
FAP ROUTE 805  
SECTION 147BR  
ST. CLAIR COUNTY

DRAWN BY:  
PLOT DATE: \*DATE-TIME\*

CON-SPEC  
REF