

F.A.U. RTE.	SECTION	COUNTY	TOTAL SHEETS	SHEET NO.
9170	124-21	ST. CLAIR	10	1

STATE OF ILLINOIS
DEPARTMENT OF TRANSPORTATION
DIVISION OF HIGHWAYS

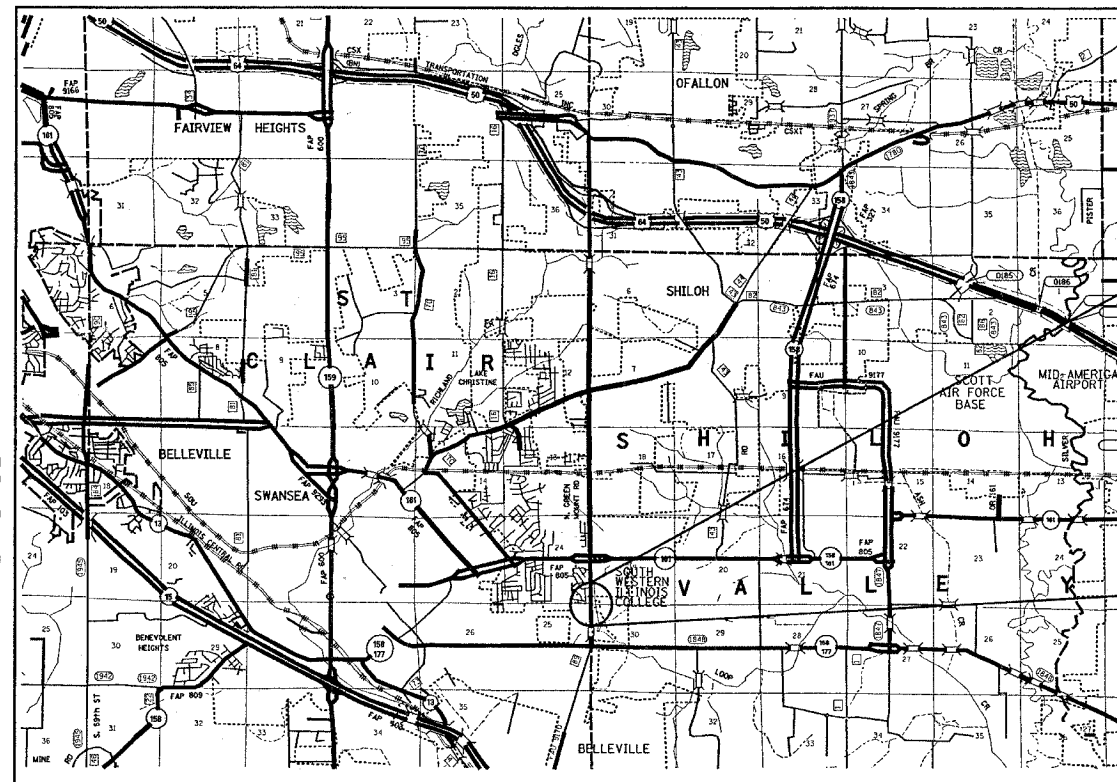
**PROPOSED
HIGHWAY PLANS**

FAU ROUTE 9170 (GREENMOUNT ROAD)
SECTION 124-21

~~PROJECT F-9170~~
ST. CLAIR COUNTY

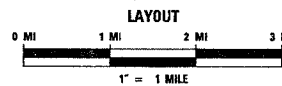
C-98-102-05

R 8 W



BEGIN
STA 135 + 74.02
LAT. = 38.51343
LONG. = 89.92848

END
STA 136 + 09.02
LAT. = 38.51518
LONG. = 89.92855



DESIGN DESIGNATION

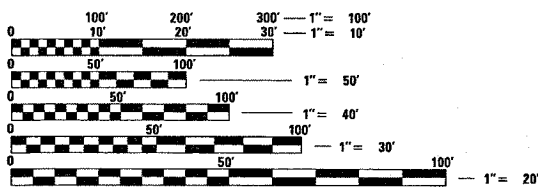
GREENMOUNT ROAD - URBAN MINOR ARTERIAL
ADT 2005 (17,700)
SU = 4.5%
MU = 1.6%

GROSS LENGTH - 35'
NET LENGTH - 35'

INDEX OF SHEETS

PAGE	TITLE
1	COVER SHEET
2	TYPICAL SECTION, GENERAL NOTES, COMMITMENTS AND HIGHWAY STANDARDS
3 - 4	SUMMARY OF QUANTITIES
5	ALIGNMENT TIES
6	PLAN SHEET
7 - 8	STAGE CONSTRUCTION AND TRAFFIC CONTROL
9 - 10	PRECAST BOX CULVERT DETAILS

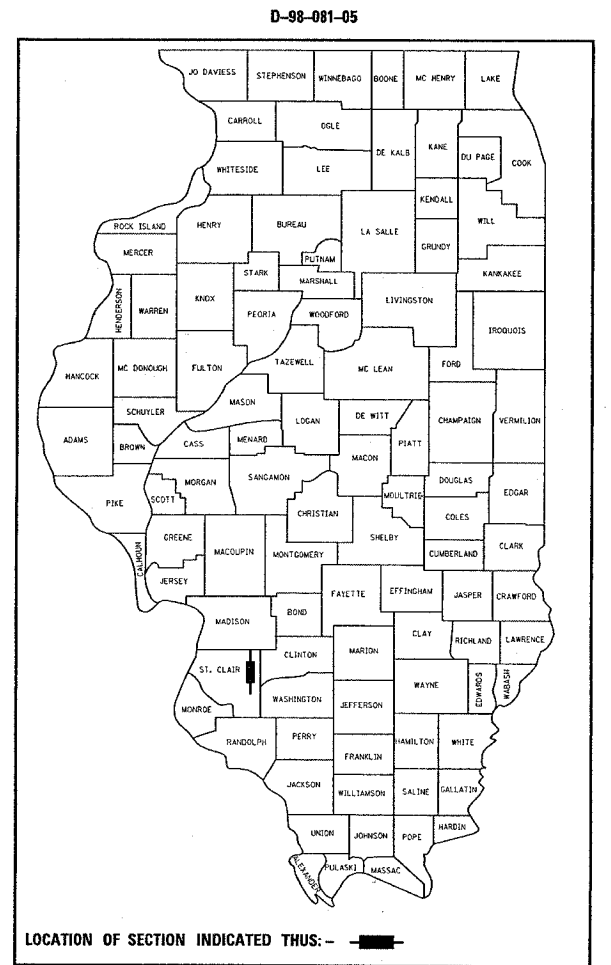
MICROFILMED _____
REEL NUMBER _____
AWARDED _____
RESIDENT ENGINEER _____
AS BUILT CHANGES WERE MADE
ON THE FOLLOWING SHEETS



FULL SIZE PLANS HAVE BEEN PREPARED USING STANDARD ENGINEERING SCALES. REDUCED SIZED PLANS WILL NOT CONFORM TO STANDARD SCALES. IN MAKING MEASUREMENTS ON REDUCED PLANS, THE ABOVE SCALES MAY BE USED.

J.U.L.I.E.
JOINT UTILITY LOCATION INFORMATION FOR EXCAVATION
1-800-892-0123

CONTRACT NO. 76938



LOCATION OF SECTION INDICATED THUS: -

STATE OF ILLINOIS
DEPARTMENT OF TRANSPORTATION
DIVISION OF HIGHWAYS

SUBMITTED March 27, 2006
Max C. Romi
DEPUTY DIRECTOR OF HIGHWAYS
REGION FIVE ENGINEER
May 12, 2006
Mike Hene
ENGINEER OF DESIGN AND ENVIRONMENT
May 12, 2006
Nelson R. Sees, P.E.
DIRECTOR, DIVISION OF HIGHWAYS

**PRINTED BY THE AUTHORITY
OF THE STATE OF ILLINOIS**

PROJECT ENGINEER: PATTI LEBEAU (618-346-3179)
SQUAD LEADER: CHERYL KEPLAR (618-346-3186)