

**INDEX OF SHEETS**

- 1. TITLE SHEET
- 2. SUMMARY OF QUANTITIES
- 3-6 DISTRICT 1 STANDARD TRAFFIC SIGNAL DESIGN DETAILS
- 7-38 SCHEDULE OF QUANTITIES, CABLE PLAN AND PHASE DESIGNATION DIAGRAM
  - 7 BOUGHTON ROAD AND KINGS ROAD
  - 8 BOUGHTON ROAD AND PALMER ROAD
  - 9 BOUGHTON ROAD AND SUNSHINE DRIVE
  - 10 BOUGHTON ROAD AND MEIJER/BEST BUY ENTRANCES
  - 11 BOUGHTON ROAD AND WEBER ROAD
  - 12 BOUGHTON ROAD AND TARGET ENTRANCE
  - 13 BOUGHTON ROAD AND KOHLS ENT./ BROOKWOOD LANE
  - 14 BOUGHTON ROAD AND BRIGHTON LANE
  - 15 BOUGHTON ROAD AND LINDSEY LANE
  - 16 BOUGHTON ROAD AND HARTFORD LANE/ORCHARD DRIVE
  - 17 BOUGHTON ROAD AND WHITEWATER DRIVE
  - 18 BOUGHTON ROAD AND SCHMIDT ROAD
  - 19 BOUGHTON ROAD AND DELAWARE DRIVE/ DELAWARE CIRCLE
  - 20 BOUGHTON ROAD AND ASPEN DRIVE
  - 21 BOUGHTON ROAD AND IL ROUTE 53
  - 22 BOUGHTON ROAD AND BARBERS CORNER
  - 23 BOUGHTON ROAD AND FALCONRIDGE WAY/ WINSTON DRIVE
  - 24 BOUGHTON ROAD AND PINECREST ROAD
  - 25 BOUGHTON ROAD AND PRESTON DRIVE
  - 26 BOUGHTON ROAD AND FEATHER SOUND DRIVE
  - 27 BOUGHTON ROAD AND JANES AVENUE
  - 28 BOUGHTON ROAD AND I-355 WEST RAMP
  - 29 BOUGHTON ROAD AND I-355 EAST RAMP
  - 30 BOUGHTON ROAD AND WOODWARD AVENUE
  - 31 JANES AVENUE ROAD AND BLUESTEM DRIVE
  - 32 JANES AVENUE AND COMMERCIAL DRIVE
  - 33 WEBER ROAD ROAD AND LILY CACHE LANE
  - 34 WEBER ROAD AND VETERANS PARKWAY
  - 35 WEBER ROAD AND THACKERAY DRIVE
  - 36 WEBER ROAD AND JENNIFER LANE
  - 37 WEBER ROAD AND JEWEL ENTRANCE
  - 38 VETERANS PARKWAY AND LILY CACHE LANE
- 39-50 INTERCONNECT PLANS
- 51-54 INTERCONNECT SCHEMATIC

**STANDARDS**

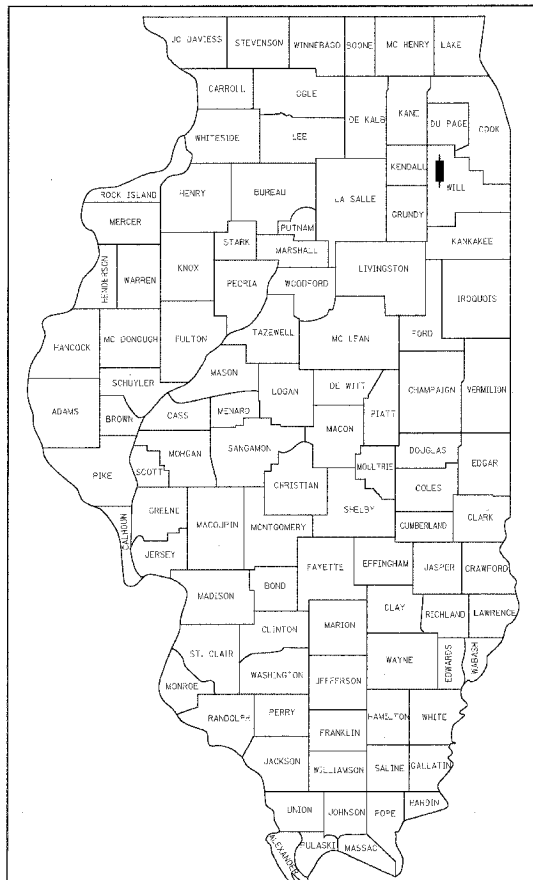
- 701006-02 OFF-RD OPERATIONS, 2L, 2W, 4.5 m (15') TO PVMT EDGE
- 701011-01 OFF-RD MOVING OPERATIONS, 2L, 2W, DAY ONLY
- 701101-01 OFF-RD OPERATIONS, MULTILANE, 4.5 m (15') TO PVMT EDGE
- 701301-02 LANE CLOSURE, 2L, 2W, SHORT TIME OPERATIONS
- 701701-04 URBAN LANE CLOSURE, MULTILANE INTERSECTION
- 702001-06 TRAFFIC CONTROL DEVICES
- 720001 SIGN PANEL MOUNTING DETAILS
- 814001 CONCRETE HANDHOLES
- 862001 UNINTERRUPTABLE POWER SUPPLY (UPS)

**STATE OF ILLINOIS**  
**DEPARTMENT OF TRANSPORTATION**  
**DIVISION OF HIGHWAYS**

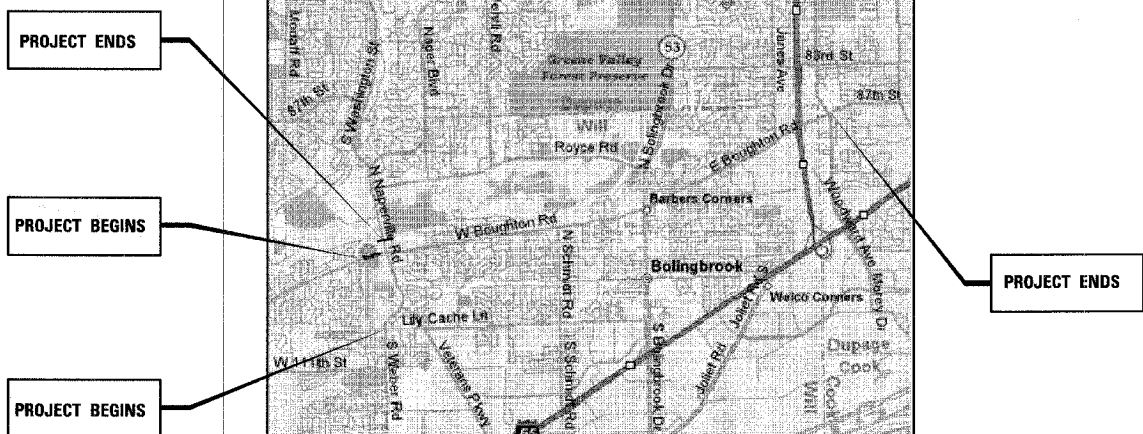
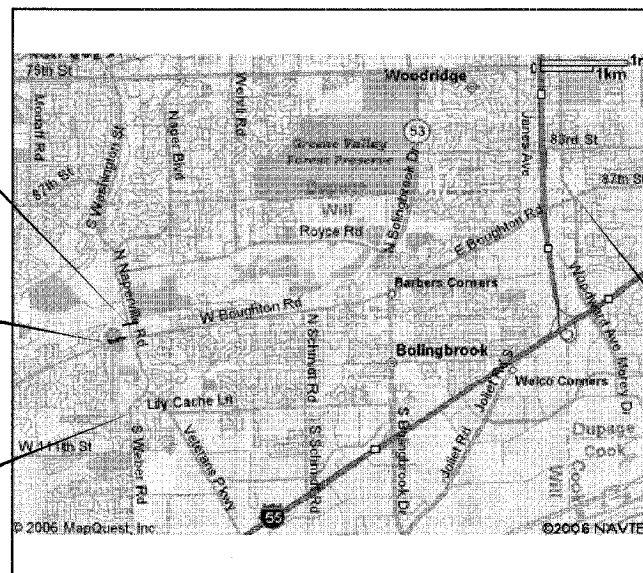
**PLANS FOR PROPOSED**  
**TRAFFIC SIGNAL INTERCONNECT**

**DISTRICT 1**  
**F.A.U. 3580 BOUGHTON ROAD**  
**FROM KINGS ROAD TO WOODWARD AVENUE**  
**AND F.A.P. 856 WEBER ROAD (C.H. 88)**  
**FROM LILY CACHE LANE TO COMMERCIAL ENT. DRIVE**  
**PROJECT NO.: CMM-8003 (482)**  
**SECTION 04-00043-00-TL**  
**WILL COUNTY**  
**C-91-106-05**

F.A.U. RTE.	SECTION	COUNTY	TOTAL SHEETS	SHEET NO.
3580	04-00043-00-TL	WILL	54	1
STA.	TO STA.			
FED. ROAD DIST. NO.	ILLINOIS FED. AID PROJECT			
CONTRACT NO. 83855				



LOCATION OF SECTION INDICATED THUS: - [black rectangle] -



LENGTH OF IMPROVEMENT = 8.5 MI.

FOR UNDERGROUND UTILITY LOCATIONS  
 CALL  
 J. U. L. I. E.  
 TOLL FREE  
 TEL. 800-892-0123

SCALES } INTERCONNECT 1" = 50'

GEORGE M. TEGLER  
 ILLINOIS REGISTRATION No. 062-045853  
 EXPIRATION DATE: 11-30-2007  
 PROFESSIONAL DESIGN FIRM No.: 184-001742  
 DATE: 3-29-2006

**STATE OF ILLINOIS**  
**DEPARTMENT OF TRANSPORTATION**  
**DIVISION OF HIGHWAYS**

APPROVED April 5, 2006  
Michael J. Grey  
 LOCAL AGENCY OFFICIAL

PASSED APRIL 11, 2006  
Chris Holt  
 DISTRICT ENGINEER OF LOCAL ROADS AND STREETS

SIGNED April 11, 2006  
Diane M. O'Keefe/Cat  
 DEPUTY DIRECTOR OF HIGHWAYS, REGION ENGINEER

PRINTED BY AUTHORITY OF THE  
 STATE OF ILLINOIS

**CHRISTOPHER B. BURKE** ENGINEERING LTD.  
 9575 West Higgins Road, Suite 600  
 Rosemont, Illinois 60018 (847) 823-0500

**CONTRACT NO.: 83855**

FEDERAL AID COORDINATOR: PHIL MARCYN (847) 705-4189

3/28/2006